

**WILDLIFE AND COUNTRYSIDE ACT 1981**

**THE DEFINITIVE MAP AND STATEMENT OF PUBLIC RIGHTS OF WAY FOR THE  
COUNTY OF LANCASHIRE**

**THE LANCASHIRE COUNTY COUNCIL (LOVE CLOUGH FOLD, RAWTENSTALL,  
ROSSENDALE BOROUGH) DEFINITIVE MAP MODIFICATION ORDER 2018**

This Order is made by Lancashire County Council ("the Authority") under Section 53(2)(b) of the Wildlife and Countryside Act, 1981 ("the Act") because it appears to that Authority that The Definitive Map and Statement of Public Rights of Way for the County of Lancashire require modification in consequence of the occurrence of an event specified in Section 53(3)(b) and 53(3)(c)(i) namely the expiration of any period such that the enjoyment by the public of the way during that period raises a presumption that the way has been dedicated as a public path and the discovery by the Surveying Authority of evidence which (when considered with all other relevant evidence available to them) shows that a right of way which is not shown in the map and statement subsists or is reasonably alleged to subsist over land in the area to which the map relates, namely a public footpath.

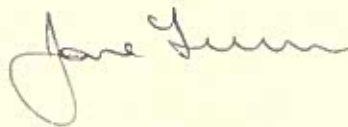
The Authority have consulted with every local authority whose area includes the land to which the Order relates. Lancashire County Council hereby order that:

1. For the purposes of this Order, the "relevant date" is the 17<sup>th</sup> January 2018.
2. The Definitive Map and Statement of Public Rights of Way for the County of Lancashire shall be modified as described in Part I and Part II of the Schedule and shown on the map attached to the Order.
3. This Order shall take effect on the date it is confirmed and may be cited as The Lancashire County Council (Love Clough Fold, Rawtenstall, Rossendale Borough) Definitive Map Modification Order 2018.

Dated this 17<sup>th</sup> day of January 2018.

THE COMMON SEAL of the )  
Lancashire County Council )  
was hereunto affixed in the presence of )

**Authorised Signatory**



## SCHEDULE

### PART I

#### MODIFICATION OF THE DEFINITIVE MAP

##### DESCRIPTION OF PATH OR WAY TO BE ADDED

A Footpath from a junction with Rawtenstall Footpath 1 at point A on the Order Plan, running in a north-easterly direction south of Loveclough CPA Social Club following a tarmac access road for 55 metres to a gateway at Point B and then continuing in a generally north-easterly direction through gardens for 65 metres passing the corner of Cloughfold Barn at Point C and crossing an access road, to an unmarked junction with Rawtenstall Footpath 9 at Point D on the Order Plan. A total distance of 120 metres. Lengths and compass directions given are approximate. This will be known as Rawtenstall Footpath 684.

### PART II

#### MODIFICATION OF DEFINITIVE STATEMENT

##### VARIATION OF PARTICULARS OF PATH OR WAY

Add to the Definitive Statement for Rawtenstall the following:

##### **Rawtenstall 684**

"Public Footpath 684, from a point on Rawtenstall Footpath 1 at SD 8105 2725, running in a north-easterly direction south of Loveclough CPA Social Club following a tarmac access road for a distance of 55 metres to SD 8108 2727, then continuing in a generally north easterly direction for a distance of 65 metres passing the south east corner of 2 Cloughfold Barn at SD 8110 2730 and crossing a private access track at SD 8112 2732, to the unmarked junction with Rawtenstall Footpath 9 at SD 8113 2733. Lengths and compass directions given are approximate.

Width:

SD 8105 2725 to SD 8108 2727 – 3 metres

SD 8108 2727 to SD 8113 2733 – 2.5 metres

Length:

0.12 km

Other Particulars:

Limitations:

SD 8108 2727 – Field Gate"

Amend the Statement for Rawtenstall Footpaths 1 and 9 to read:

##### **Rawtenstall 1**

No. of path: "1"

Kind of path: "Footpath"

Position: "From W. end of Commercial street W. of Loveclough Fold to junction with Rawtenstall Footpath 684 at SD 8105 2725 and continuing in N. direction E. side of reservoir continuing in N.E. direction to boundary."

Length: "0.81 miles"

### **Rawtenstall 9**

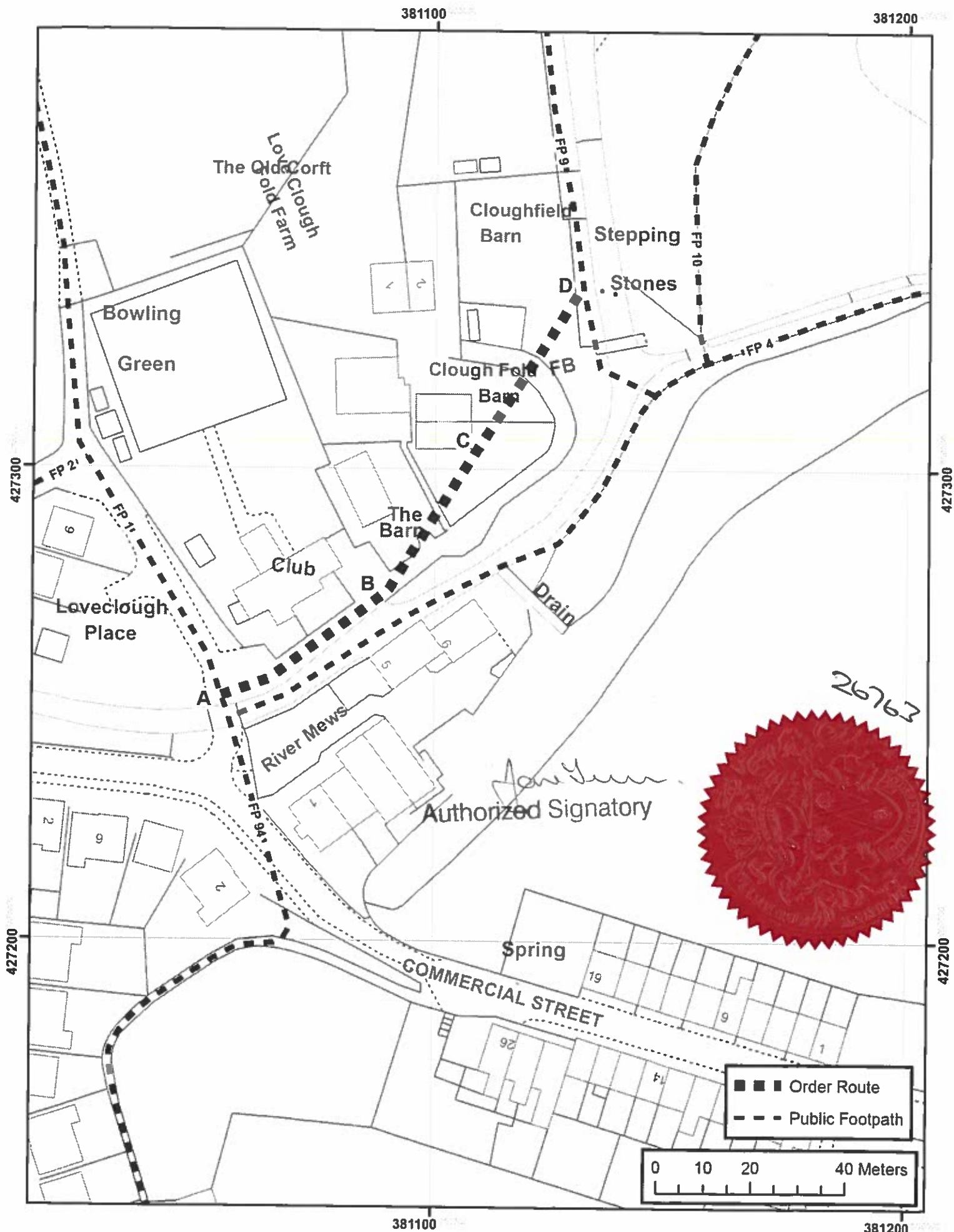
No. of path: "9"

Kind of path: "Footpath"

Position: "From Loveclough Farm up the Limy Water to junction with Footpath 684 at SD 8113 2733 to boundary."

Length: "0.28 miles"

---





**WILDLIFE AND COUNTRYSIDE ACT 1981**

**THE DEFINITIVE MAP AND STATEMENT OF PUBLIC RIGHTS OF WAY FOR THE  
COUNTY OF LANCASHIRE**

**THE LANCASHIRE COUNTY COUNCIL (LOVE CLOUGH FOLD, RAWTENSTALL,  
ROSSENDALE BOROUGH) DEFINITIVE MAP MODIFICATION ORDER 2018**

This Order is made by Lancashire County Council ("the Authority") under Section 53(2)(b) of the Wildlife and Countryside Act, 1981 ("the Act") because it appears to that Authority that The Definitive Map and Statement of Public Rights of Way for the County of Lancashire require modification in consequence of the occurrence of an event specified in Section 53(3)(b) and 53(3)(c)(i) namely the expiration of any period such that the enjoyment by the public of the way during that period raises a presumption that the way has been dedicated as a public path and the discovery by the Surveying Authority of evidence which (when considered with all other relevant evidence available to them) shows that a right of way which is not shown in the map and statement subsists or is reasonably alleged to subsist over land in the area to which the map relates, namely a public footpath.


The Authority have consulted with every local authority whose area includes the land to which the Order relates. Lancashire County Council hereby order that:

1. For the purposes of this Order, the "relevant date" is the 17<sup>th</sup> January 2018.
2. The Definitive Map and Statement of Public Rights of Way for the County of Lancashire shall be modified as described in Part I and Part II of the Schedule and shown on the map attached to the Order.
3. This Order shall take effect on the date it is confirmed and may be cited as The Lancashire County Council (Love Clough Fold, Rawtenstall, Rossendale Borough) Definitive Map Modification Order 2018.

Dated this 17<sup>th</sup> day of January 2018.

THE COMMON SEAL of the )  
Lancashire County Council )  
was hereunto affixed in the presence of )

**Authorised Signatory**



## SCHEDULE

### PART I

#### MODIFICATION OF THE DEFINITIVE MAP

##### DESCRIPTION OF PATH OR WAY TO BE ADDED

A Footpath from a junction with Rawtenstall Footpath 1 at point A on the Order Plan, running in a north-easterly direction south of Loveclough CPA Social Club following a tarmac access road for 55 metres to a gateway at Point B and then continuing in a generally north-easterly direction through gardens for 65 metres passing the corner of Cloughfold Barn at Point C and crossing an access road, to an unmarked junction with Rawtenstall Footpath 9 at Point D on the Order Plan. A total distance of 120 metres. Lengths and compass directions given are approximate. This will be known as Rawtenstall Footpath 684.

### PART II

#### MODIFICATION OF DEFINITIVE STATEMENT

##### VARIATION OF PARTICULARS OF PATH OR WAY

Add to the Definitive Statement for Rawtenstall the following:

##### **Rawtenstall 684**

"Public Footpath 684, from a point on Rawtenstall Footpath 1 at SD 8105 2725, running in a north-easterly direction south of Loveclough CPA Social Club following a tarmac access road for a distance of 55 metres to SD 8108 2727, then continuing in a generally north easterly direction for a distance of 65 metres passing the south east corner of 2 Cloughfold Barn at SD 8110 2730 and crossing a private access track at SD 8112 2732, to the unmarked junction with Rawtenstall Footpath 9 at SD 8113 2733. Lengths and compass directions given are approximate.

Width:

SD 8105 2725 to SD 8108 2727 – 3 metres

SD 8108 2727 to SD 8113 2733 – 2.5 metres

Length:

0.12 km

Other Particulars:

Limitations:

SD 8108 2727 – Field Gate"

Amend the Statement for Rawtenstall Footpaths 1 and 9 to read:

##### **Rawtenstall 1**

No. of path: "1"

Kind of path: "Footpath"

Position: "From W. end of Commercial street W. of Loveclough Fold to junction with Rawtenstall Footpath 684 at SD 8105 2725 and continuing in N. direction E. side of reservoir continuing in N.E. direction to boundary."

Length: "0.81 miles"

### **Rawtenstall 9**

No. of path: "9"

Kind of path: "Footpath"

Position: "From Loveclough Farm up the Limy Water to junction with Footpath 684 at SD 8113 2733 to boundary."

Length: "0.28 miles"

---

