

## ***APPENDIX B***


***These Ordnance Survey maps are not printed to scale and have been reduced to A4 size***

***A3 1/10,000 plans are available upon request***

**Site Details:**  
Land Off Liverpool Road, Hutton

**Client Ref:** 24182  
**Report Ref:** GS-F26-USQ-XE2-EN3\_2500  
**Grid Ref:** 349535, 426736

**Map Name:** County Series  
**Map date:** 1891  
**Scale:** 1:2,500  
**Printed at:** 1:2,500



Surveyed 1891  
Revised 1891  
Edition N/A  
Copyright N/A  
Levelled N/A

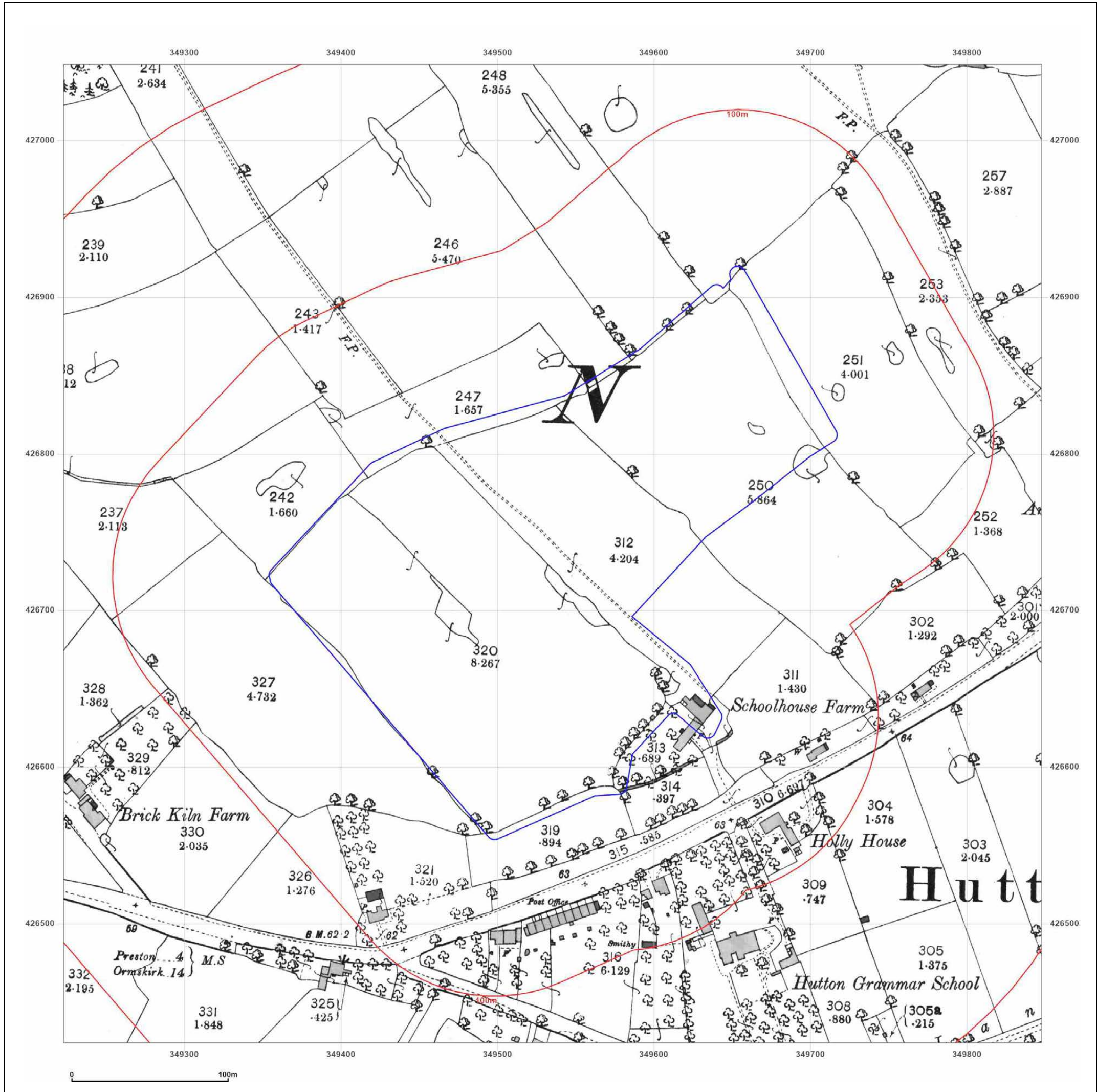


Produced by  
Groundsure Insights  
T: 08444 159000  
E: [info@groundsure.com](mailto:info@groundsure.com)  
W: [www.groundsure.com](http://www.groundsure.com)

© Crown copyright and database rights 2024 Ordnance Survey 100035207

Production date: 11 December 2024

Map legend available at:  
[www.groundsure.com/sites/default/files/groundsure\\_legend.pdf](http://www.groundsure.com/sites/default/files/groundsure_legend.pdf)






**Site Details:**  
Land Off Liverpool Road, Hutton

**Client Ref:** 24182  
**Report Ref:** GS-F26-USQ-XE2-EN3\_2500  
**Grid Ref:** 349535, 426736

**Map Name:** County Series  
**Map date:** 1911  
**Scale:** 1:2,500  
**Printed at:** 1:2,500



Surveyed 1911  
Revised 1911  
Edition N/A  
Copyright N/A  
Levelled N/A

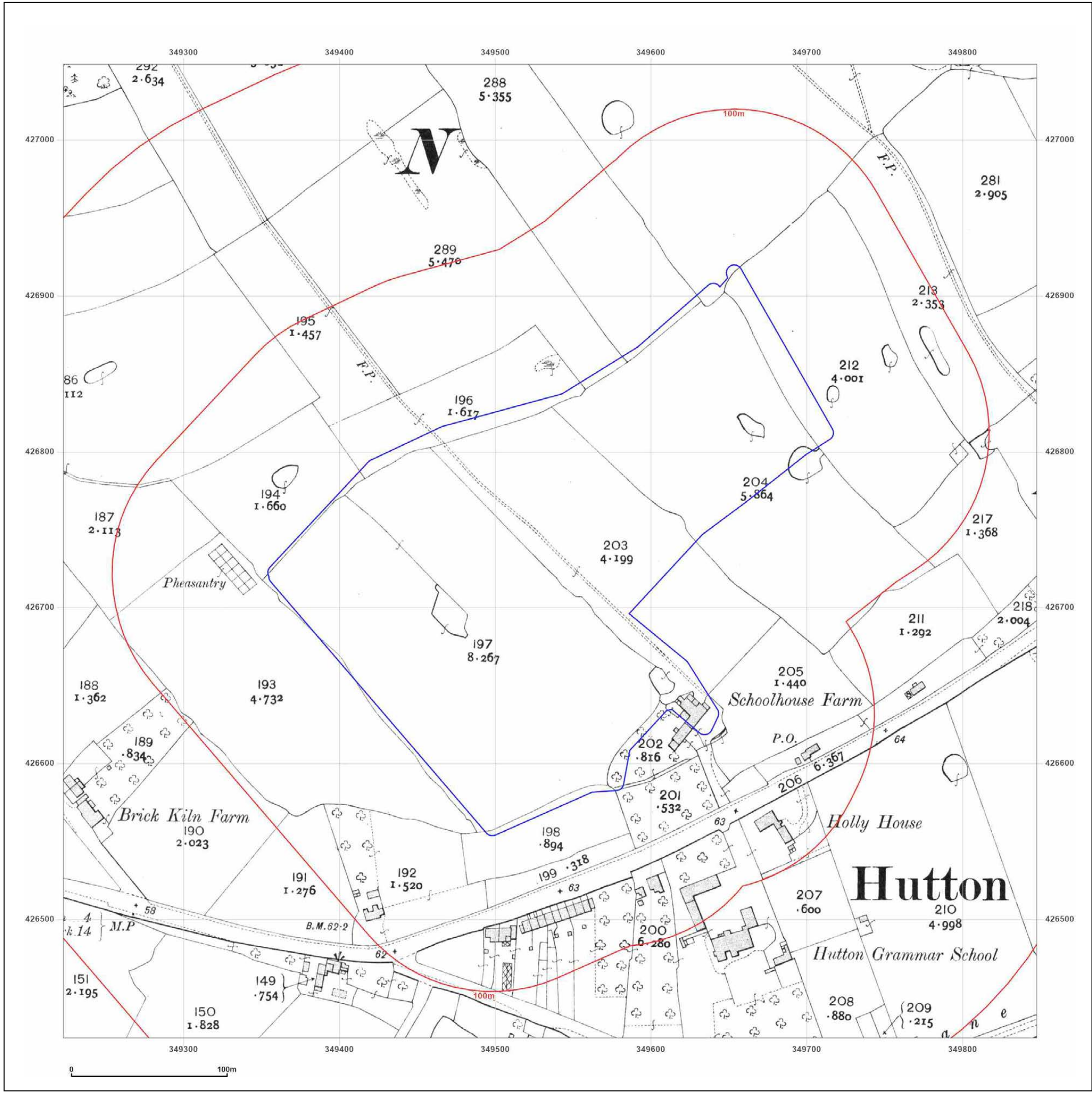


Produced by  
Groundsure Insights  
T: 08444 159000  
E: [info@groundsure.com](mailto:info@groundsure.com)  
W: [www.groundsure.com](http://www.groundsure.com)

© Crown copyright and database rights 2024 Ordnance Survey 100035207

Production date: 11 December 2024

Map legend available at:  
[www.groundsure.com/sites/default/files/groundsure\\_legend.pdf](http://www.groundsure.com/sites/default/files/groundsure_legend.pdf)





**Site Details:**  
Land Off Liverpool Road, Hutton

**Client Ref:** 24182  
**Report Ref:** GS-F26-USQ-XE2-EN3\_2500  
**Grid Ref:** 349535, 426736

**Map Name:** County Series  
**Map date:** 1931  
**Scale:** 1:2,500  
**Printed at:** 1:2,500



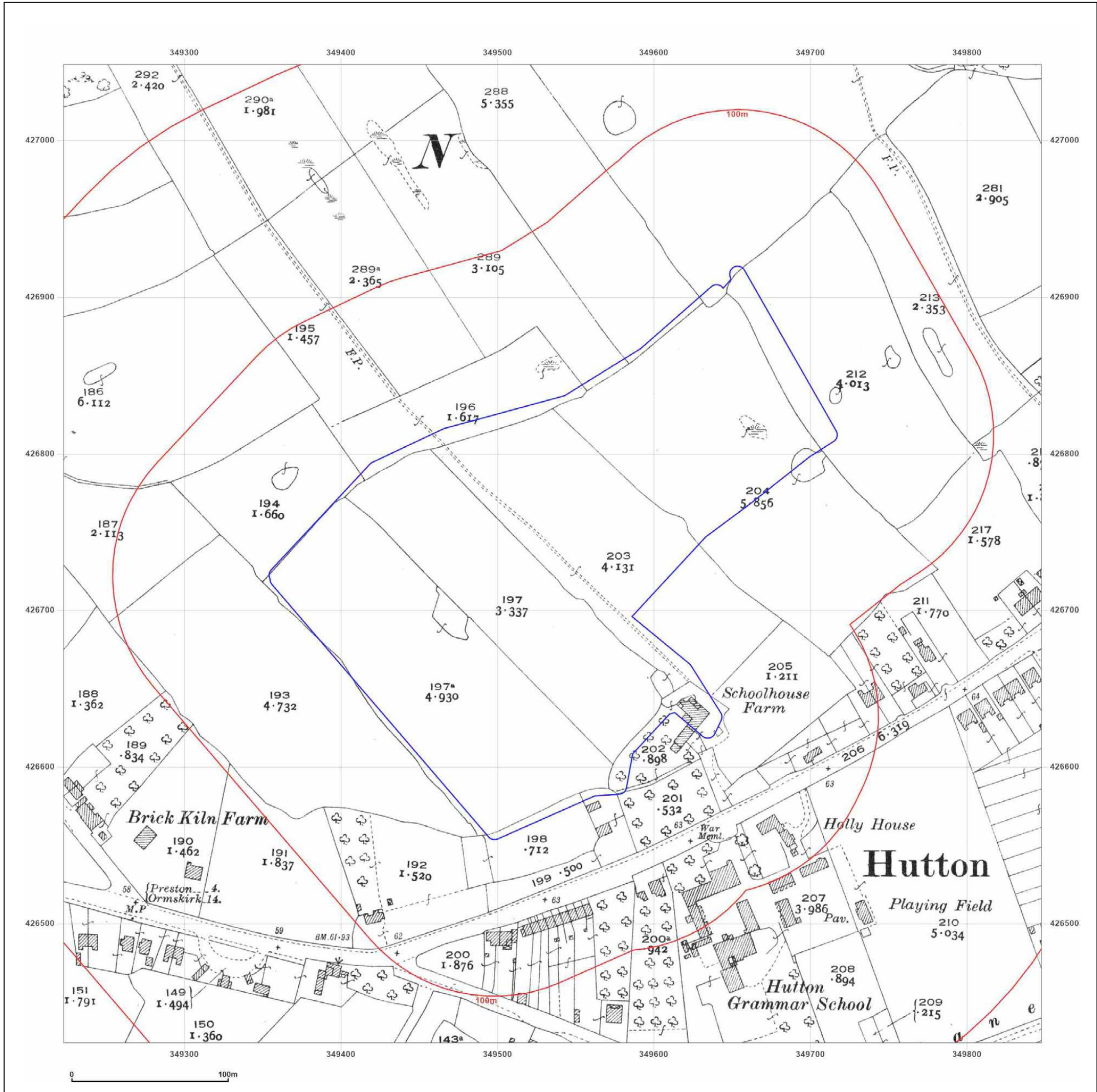
Surveyed 1931  
Revised 1931  
Edition N/A  
Copyright N/A  
Levelled N/A

**Powered by**  Produced by Groundsure Insights  
T: 08444 159000  
E: [info@groundsure.com](mailto:info@groundsure.com)  
W: [www.groundsure.com](http://www.groundsure.com)

© Crown copyright and database rights 2024 Ordnance Survey 100035207

Production date: 11 December 2024

Map legend available at: [www.groundsure.com/sites/default/files/groundsure\\_legend.pdf](http://www.groundsure.com/sites/default/files/groundsure_legend.pdf)






**Site Details:**  
Land Off Liverpool Road, Hutton

**Client Ref:** 24182  
**Report Ref:** GS-F26-USQ-XE2-EN3\_2500  
**Grid Ref:** 349535, 426736

**Map Name:** County Series  
**Map date:** 1938  
**Scale:** 1:2,500  
**Printed at:** 1:2,500



Surveyed 1938  
Revised 1938  
Edition N/A  
Copyright N/A  
Levelled N/A

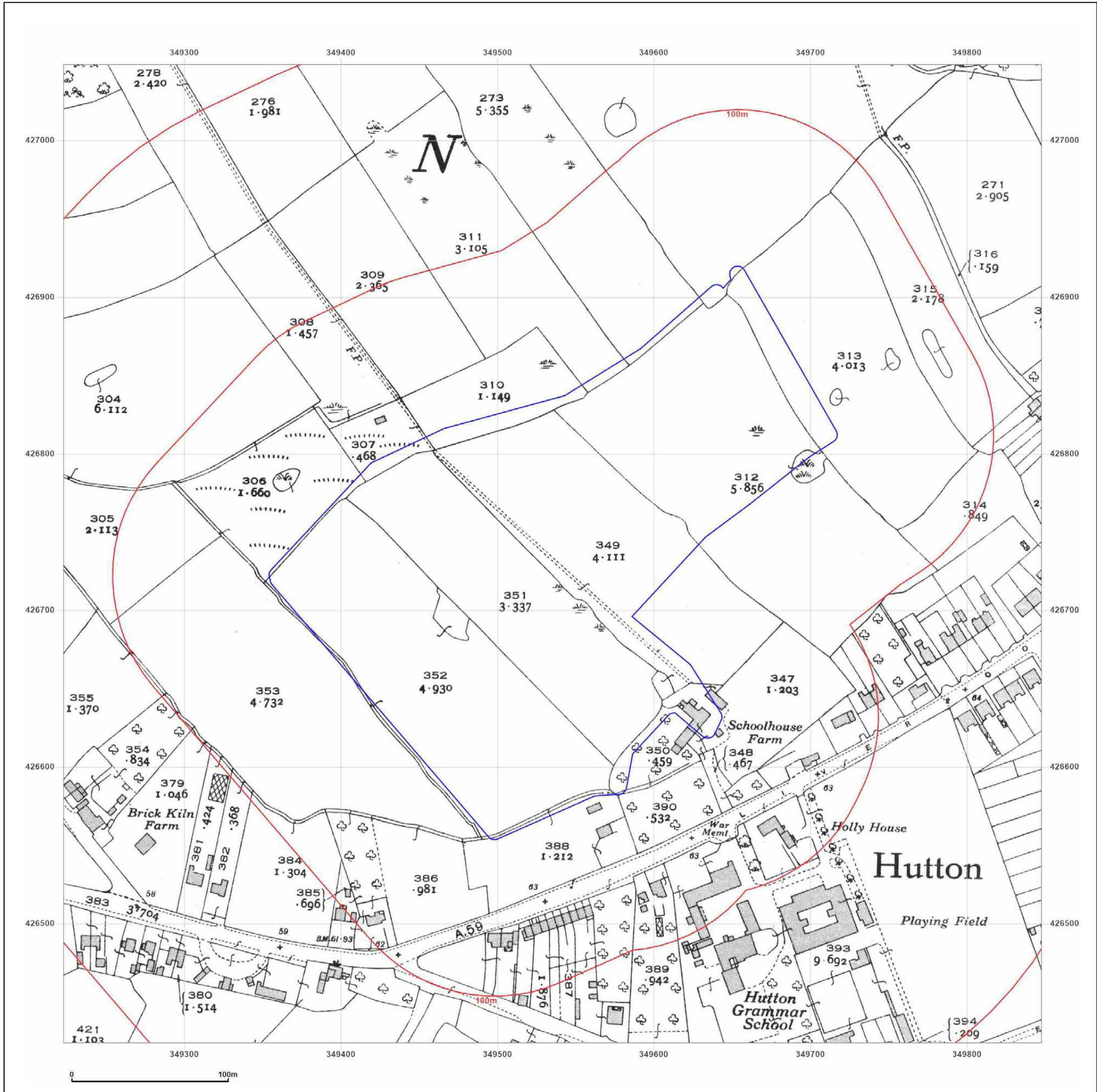


Produced by  
Groundsure Insights  
T: 08444 159000  
E: [info@groundsure.com](mailto:info@groundsure.com)  
W: [www.groundsure.com](http://www.groundsure.com)

© Crown copyright and database rights 2024 Ordnance Survey 100035207

Production date: 11 December 2024

Map legend available at:  
[www.groundsure.com/sites/default/files/groundsure\\_legend.pdf](http://www.groundsure.com/sites/default/files/groundsure_legend.pdf)





**Site Details:**

Land Off Liverpool Road, Hutton

**Client Ref:** 24182  
**Report Ref:** GS-F26-USQ-XE2-EN3\_2500  
**Grid Ref:** 349535, 426736

**Map Name:** National Grid


**Map date:** 1963

**Scale:** 1:2,500

**Printed at:** 1:2,500



Surveyed 1961  
 Revised 1961  
 Edition N/A  
 Copyright 1963  
 Levelled 1960



Surveyed 1961  
 Revised 1961  
 Edition N/A  
 Copyright 1963  
 Levelled 1960

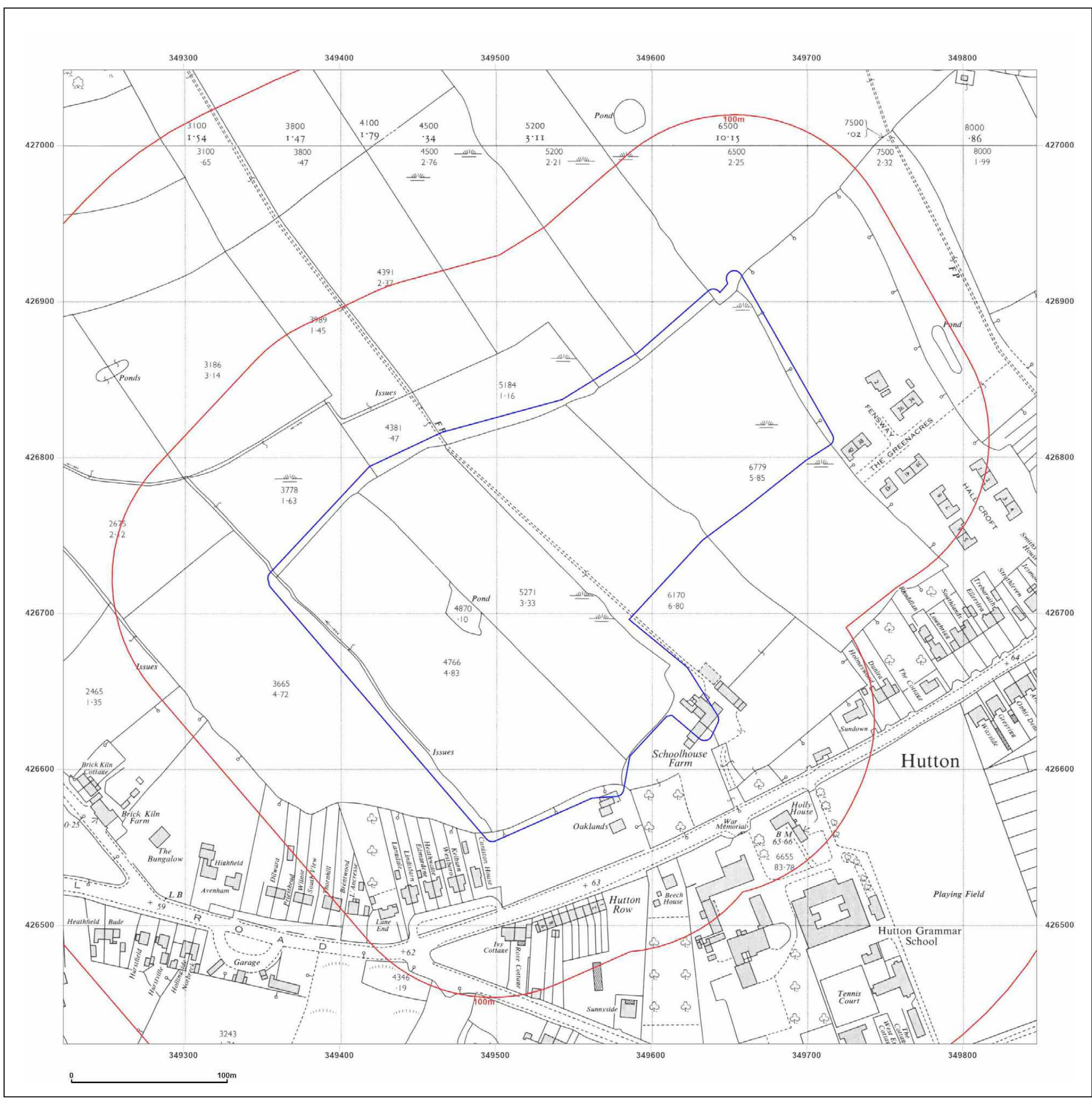


Produced by  
 Groundsure Insights  
 T: 08444 159000  
 E: [info@groundsure.com](mailto:info@groundsure.com)  
 W: [www.groundsure.com](http://www.groundsure.com)

© Crown copyright and database rights 2024 Ordnance Survey 100035207

Production date: 11 December 2024

Map legend available at:  
[www.groundsure.com/sites/default/files/groundsure\\_legend.pdf](http://www.groundsure.com/sites/default/files/groundsure_legend.pdf)





**Site Details:**

Land Off Liverpool Road, Hutton

**Client Ref:** 24182  
**Report Ref:** GS-F26-USQ-XE2-EN3\_2500  
**Grid Ref:** 349535, 426736

**Map Name:** National Grid

**Map date:** 1967

**Scale:** 1:2,500

**Printed at:** 1:2,500



Surveyed N/A  
 Revised N/A  
 Edition N/A  
 Copyright N/A  
 Levelled N/A

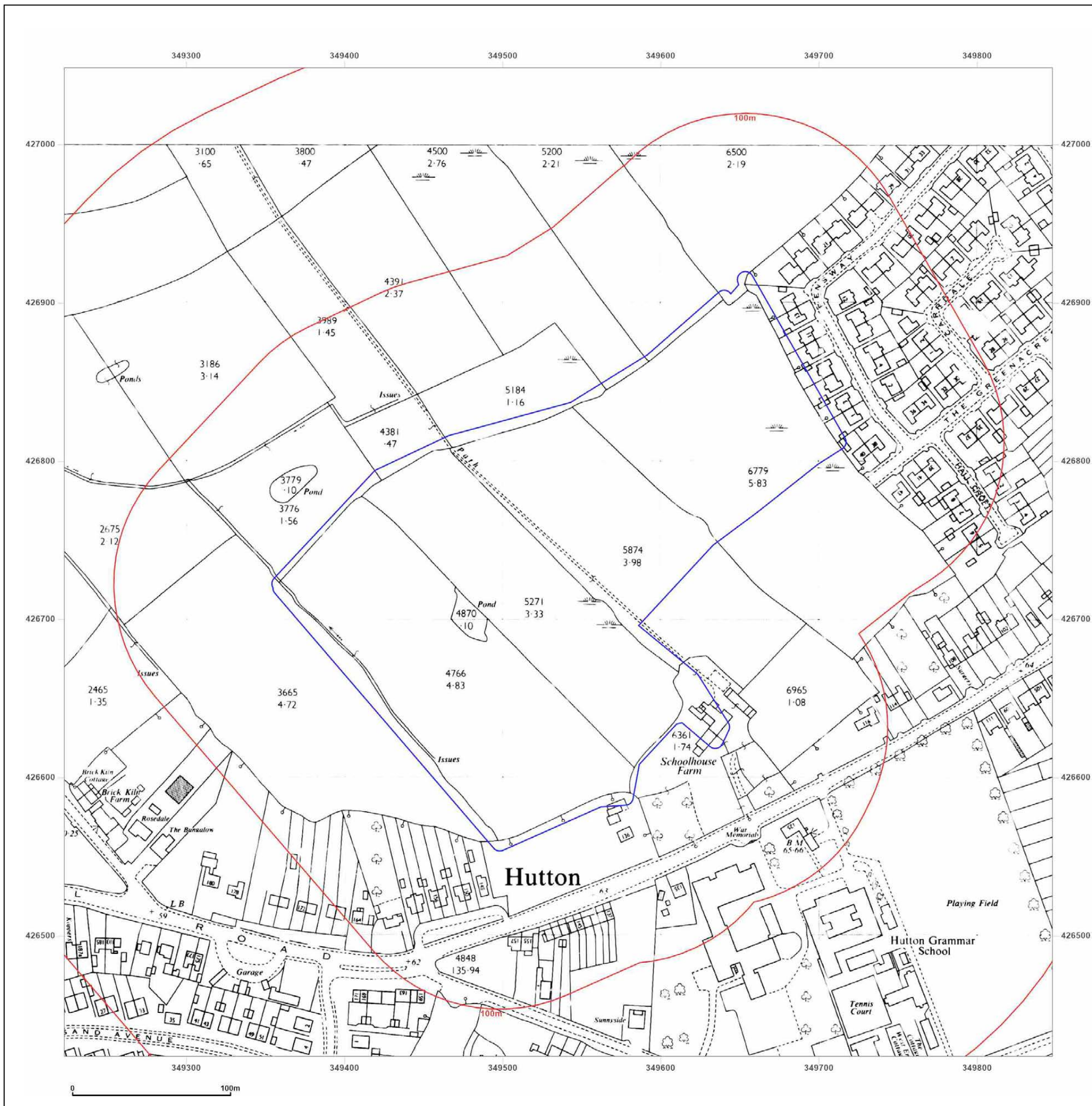


Produced by  
 Groundsure Insights  
 T: 08444 159000  
 E: [info@groundsure.com](mailto:info@groundsure.com)  
 W: [www.groundsure.com](http://www.groundsure.com)

© Crown copyright and database rights 2024 Ordnance Survey 100035207

Production date: 11 December 2024

Map legend available at:  
[www.groundsure.com/sites/default/files/groundsure\\_legend.pdf](http://www.groundsure.com/sites/default/files/groundsure_legend.pdf)





**Site Details:**  
Land Off Liverpool Road, Hutton

**Client Ref:** 24182  
**Report Ref:** GS-F26-USQ-XE2-EN3\_2500  
**Grid Ref:** 349535, 426736

**Map Name:** National Grid  
**Map date:** 1967  
**Scale:** 1:2,500  
**Printed at:** 1:2,500



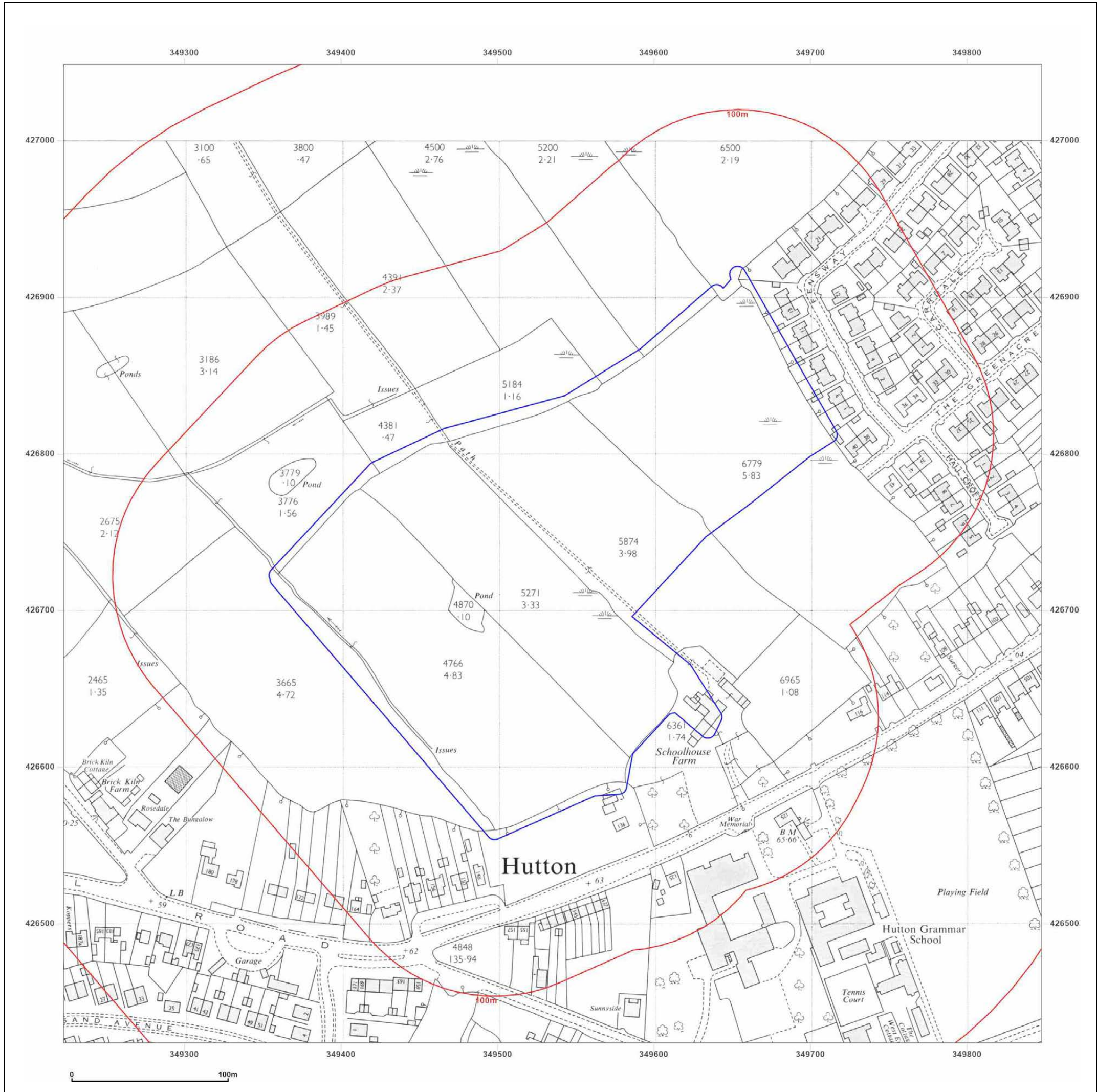
Surveyed 1966  
Revised 1966  
Edition N/A  
Copyright 1967  
Levelled 1960

**Powered by**  Produced by Groundsure Insights  
T: 08444 159000  
E: [info@groundsure.com](mailto:info@groundsure.com)  
W: [www.groundsure.com](http://www.groundsure.com)

© Crown copyright and database rights 2024 Ordnance Survey 100035207

Production date: 11 December 2024

Map legend available at: [www.groundsure.com/sites/default/files/groundsure\\_legend.pdf](http://www.groundsure.com/sites/default/files/groundsure_legend.pdf)





**Site Details:**

Land Off Liverpool Road, Hutton

**Client Ref:** 24182  
**Report Ref:** GS-F26-USQ-XE2-EN3\_2500  
**Grid Ref:** 349535, 426736

**Map Name:** National Grid

**Map date:** 1986-1989

**Scale:** 1:2,500

**Printed at:** 1:2,500



Surveyed 1960  
 Revised 1986  
 Edition N/A  
 Copyright 1986  
 Levelled 1960

Surveyed 1960  
 Revised 1989  
 Edition N/A  
 Copyright 1989  
 Levelled 1960

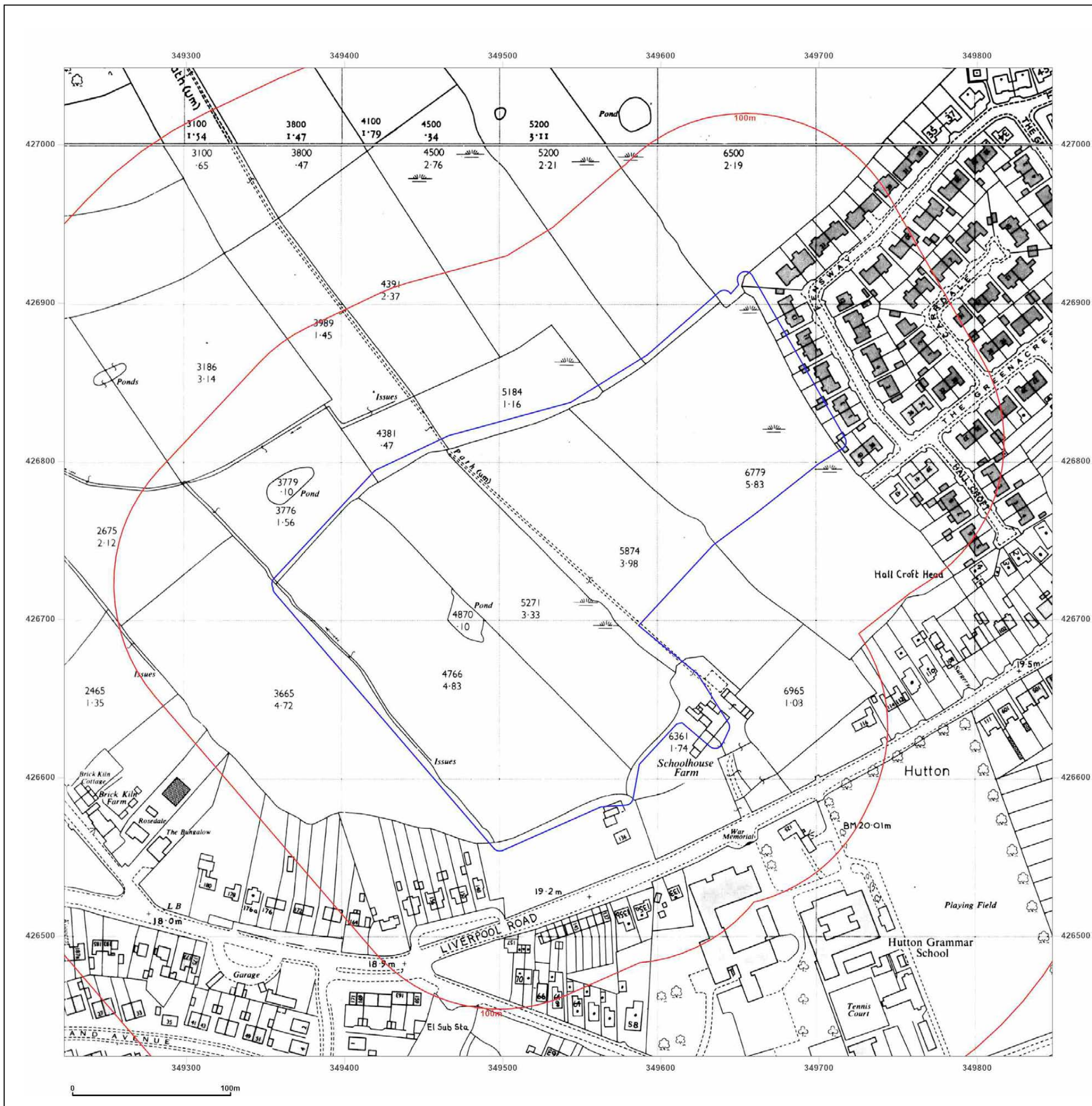


Produced by  
 Groundsure Insights  
 T: 08444 159000  
 E: [info@groundsure.com](mailto:info@groundsure.com)  
 W: [www.groundsure.com](http://www.groundsure.com)

© Crown copyright and database rights 2024 Ordnance Survey 100035207

Production date: 11 December 2024

Map legend available at:  
[www.groundsure.com/sites/default/files/groundsure\\_legend.pdf](http://www.groundsure.com/sites/default/files/groundsure_legend.pdf)









**Site Details:**

Land Off Liverpool Road, Hutton

**Client Ref:** 24182  
**Report Ref:** GS-F26-USQ-XE2-EN3\_2500  
**Grid Ref:** 349535, 426736

**Map Name:** National Grid

**Map date:** 1993

**Scale:** 1:2,500

**Printed at:** 1:2,500



Surveyed 1993  
 Revised N/A  
 Edition N/A  
 Copyright 1993  
 Levelled N/A

Surveyed 1993  
 Revised N/A  
 Edition N/A  
 Copyright 1993  
 Levelled N/A

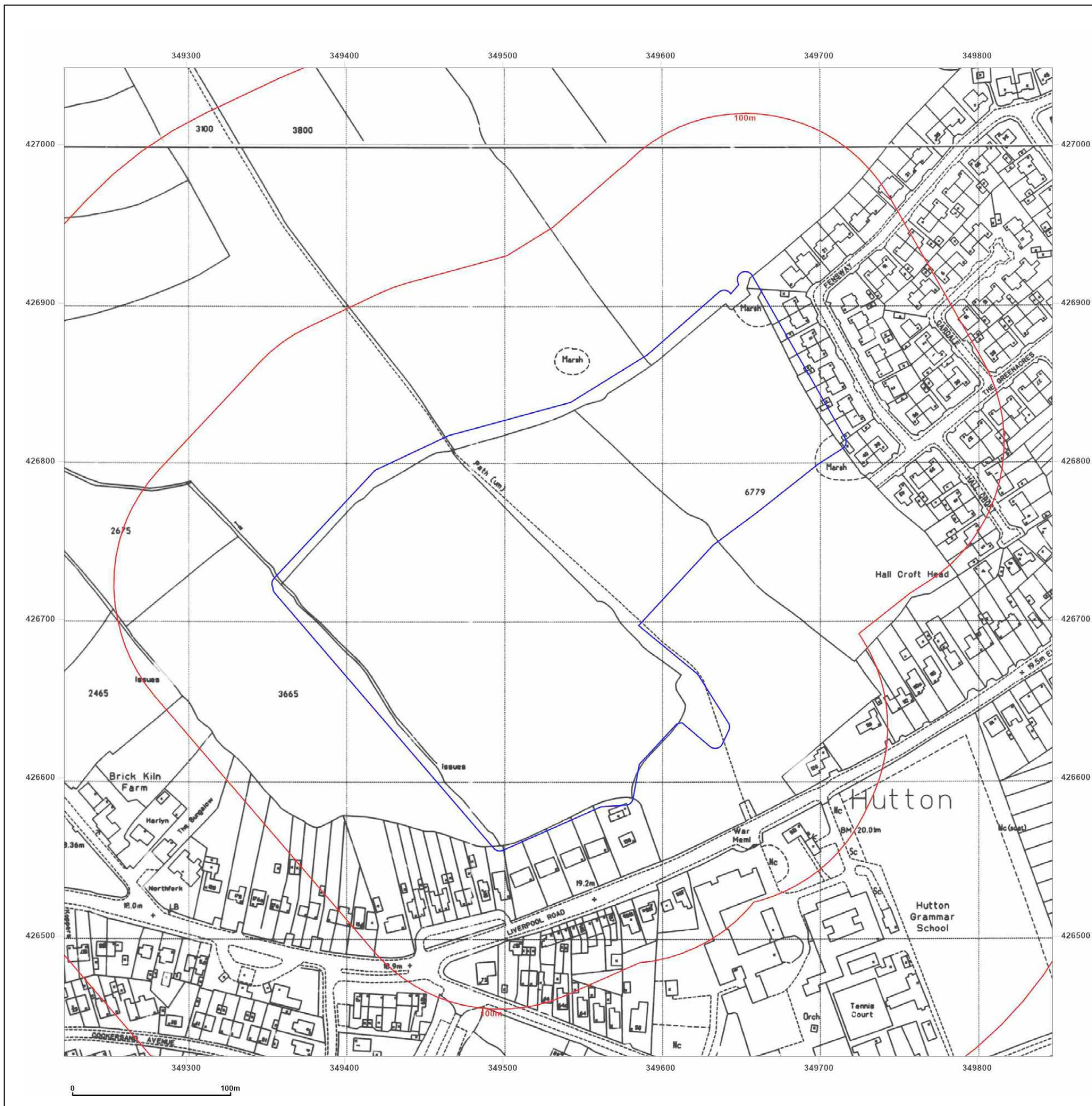


Produced by  
 Groundsure Insights  
 T: 08444 159000  
 E: [info@groundsure.com](mailto:info@groundsure.com)  
 W: [www.groundsure.com](http://www.groundsure.com)

© Crown copyright and database rights 2024 Ordnance Survey 100035207

Production date: 11 December 2024

Map legend available at:  
[www.groundsure.com/sites/default/files/groundsure\\_legend.pdf](http://www.groundsure.com/sites/default/files/groundsure_legend.pdf)





**Site Details:**

Land Off Liverpool Road, Hutton


**Client Ref:** 24182  
**Report Ref:** GS-F26-USQ-XE2-EN3\_Landline\_1\_1  
**Grid Ref:** 349385, 426586

**Map Name:** LandLine

**Map date:** 2003

**Scale:** 1:1,250

**Printed at:** 1:1,250



Produced by  
 Groundsure Insights  
 T: 08444 159000  
 E: [info@groundsure.com](mailto:info@groundsure.com)  
 W: [www.groundsure.com](http://www.groundsure.com)

© Crown copyright and database rights 2024 Ordnance Survey 100035207

Production date: 11 December 2024

Map legend available at:  
[www.groundsure.com/sites/default/files/groundsure\\_legend.pdf](http://www.groundsure.com/sites/default/files/groundsure_legend.pdf)






**Site Details:**

Land Off Liverpool Road, Hutton

**Client Ref:** 24182  
**Report Ref:** GS-F26-USQ-XE2-EN3\_Landline\_1\_2  
**Grid Ref:** 349385, 426886

**Map Name:** LandLine  
**Map date:** 2003  
**Scale:** 1:1,250  
**Printed at:** 1:1,250

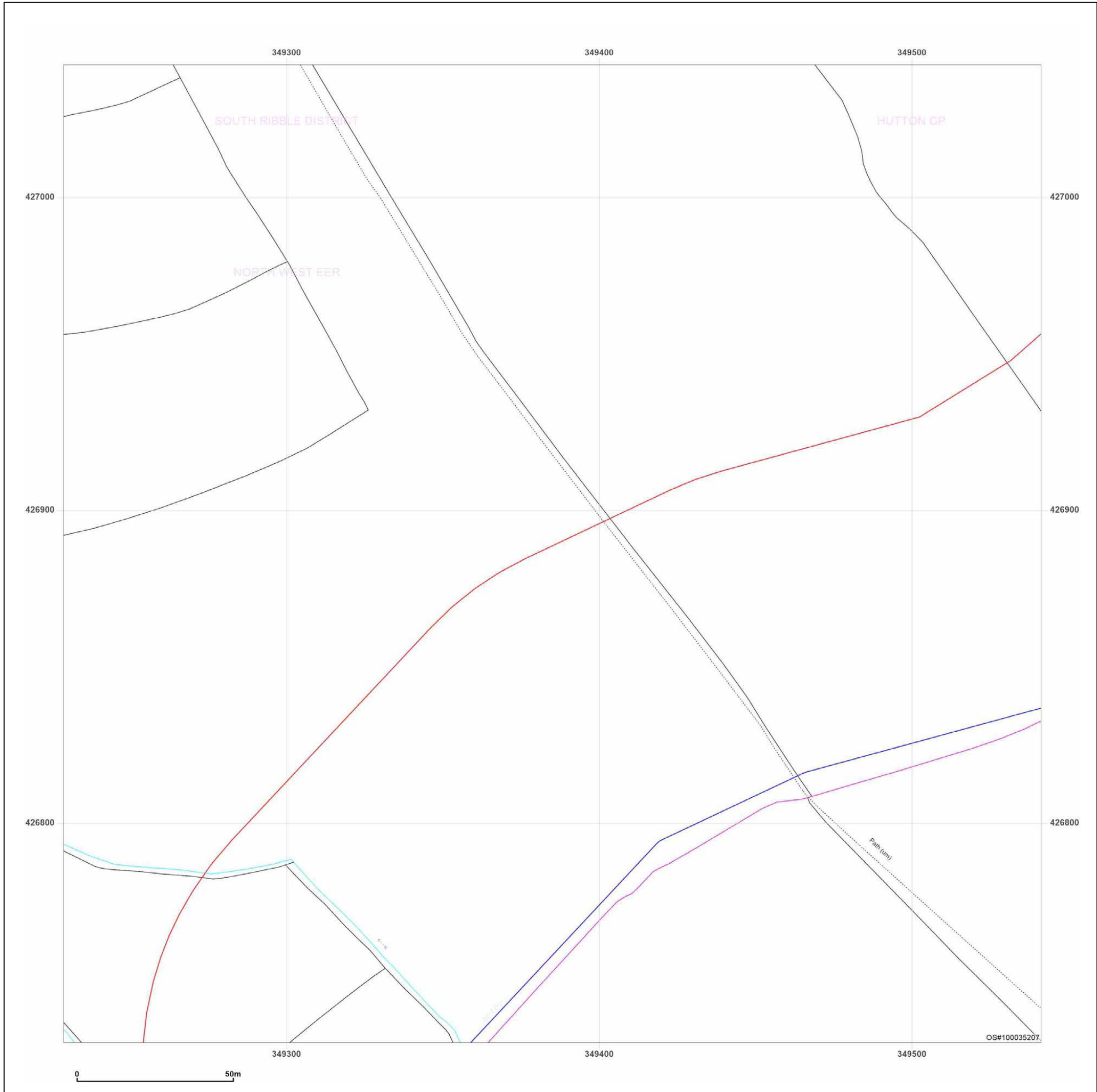


**Powered by**  Produced by Groundsure Insights  
 T: 08444 159000  
 E: [info@groundsure.com](mailto:info@groundsure.com)  
 W: [www.groundsure.com](http://www.groundsure.com)

© Crown copyright and database rights 2024 Ordnance Survey 100035207

Production date: 11 December 2024

Map legend available at: [www.groundsure.com/sites/default/files/groundsure\\_legend.pdf](http://www.groundsure.com/sites/default/files/groundsure_legend.pdf)



**Site Details:**

Land Off Liverpool Road, Hutton


**Client Ref:** 24182  
**Report Ref:** GS-F26-USQ-XE2-EN3\_Landline\_2\_1  
**Grid Ref:** 349685, 426586

**Map Name:** LandLine

**Map date:** 2003

**Scale:** 1:1,250

**Printed at:** 1:1,250

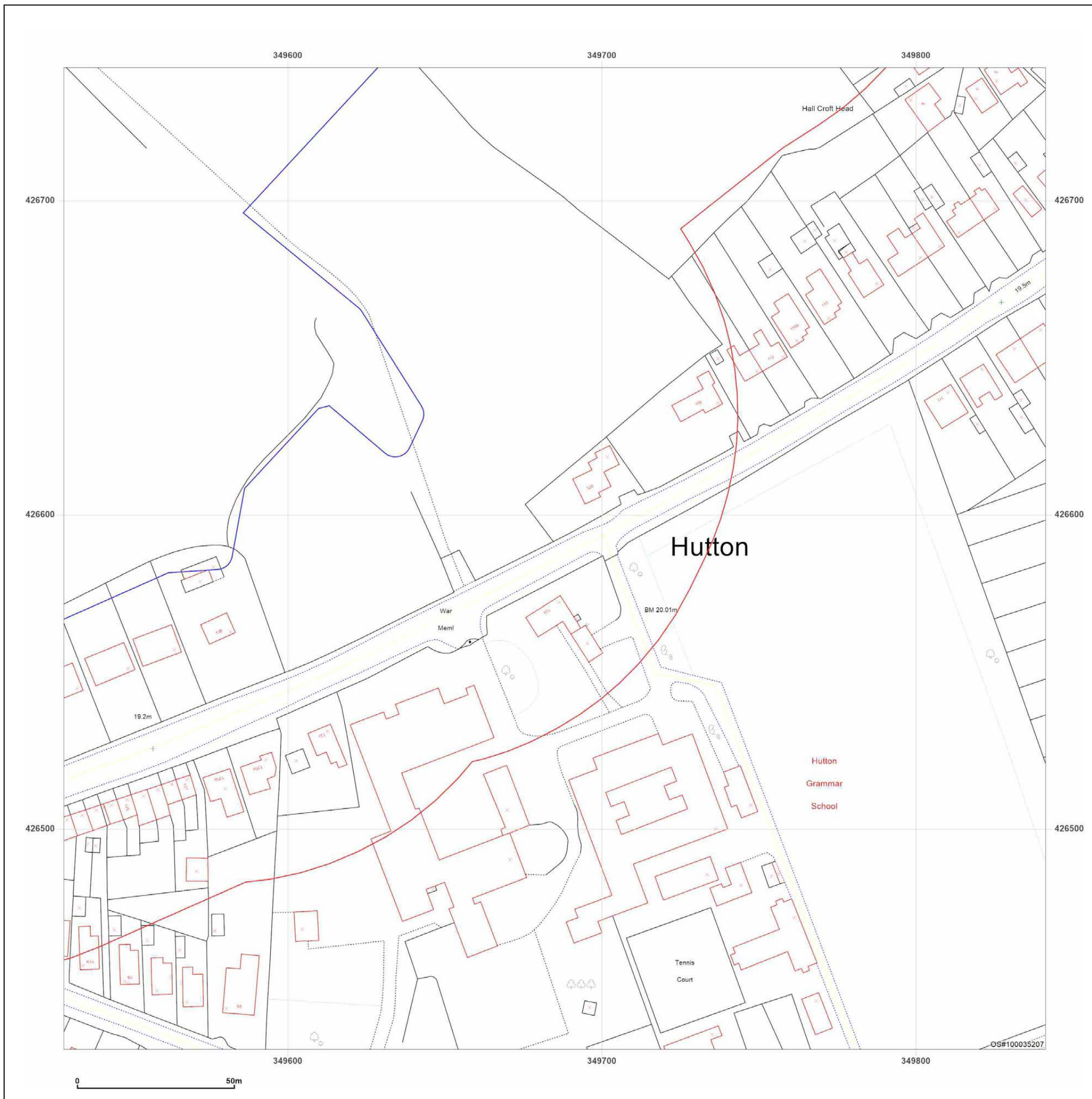


Produced by  
 Groundsure Insights  
 T: 08444 159000  
 E: [info@groundsure.com](mailto:info@groundsure.com)  
 W: [www.groundsure.com](http://www.groundsure.com)

© Crown copyright and database rights 2024 Ordnance Survey 100035207

Production date: 11 December 2024

Map legend available at:  
[www.groundsure.com/sites/default/files/groundsure\\_legend.pdf](http://www.groundsure.com/sites/default/files/groundsure_legend.pdf)


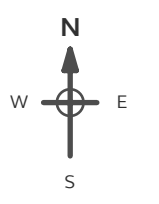




**Site Details:**  
Land Off Liverpool Road, Hutton

**Client Ref:** 24182  
**Report Ref:** GS-F26-USQ-XE2-EN3\_Landline\_2\_2  
**Grid Ref:** 349685, 426886

**Map Name:** LandLine  
**Map date:** 2003  
**Scale:** 1:1,250  
**Printed at:** 1:1,250



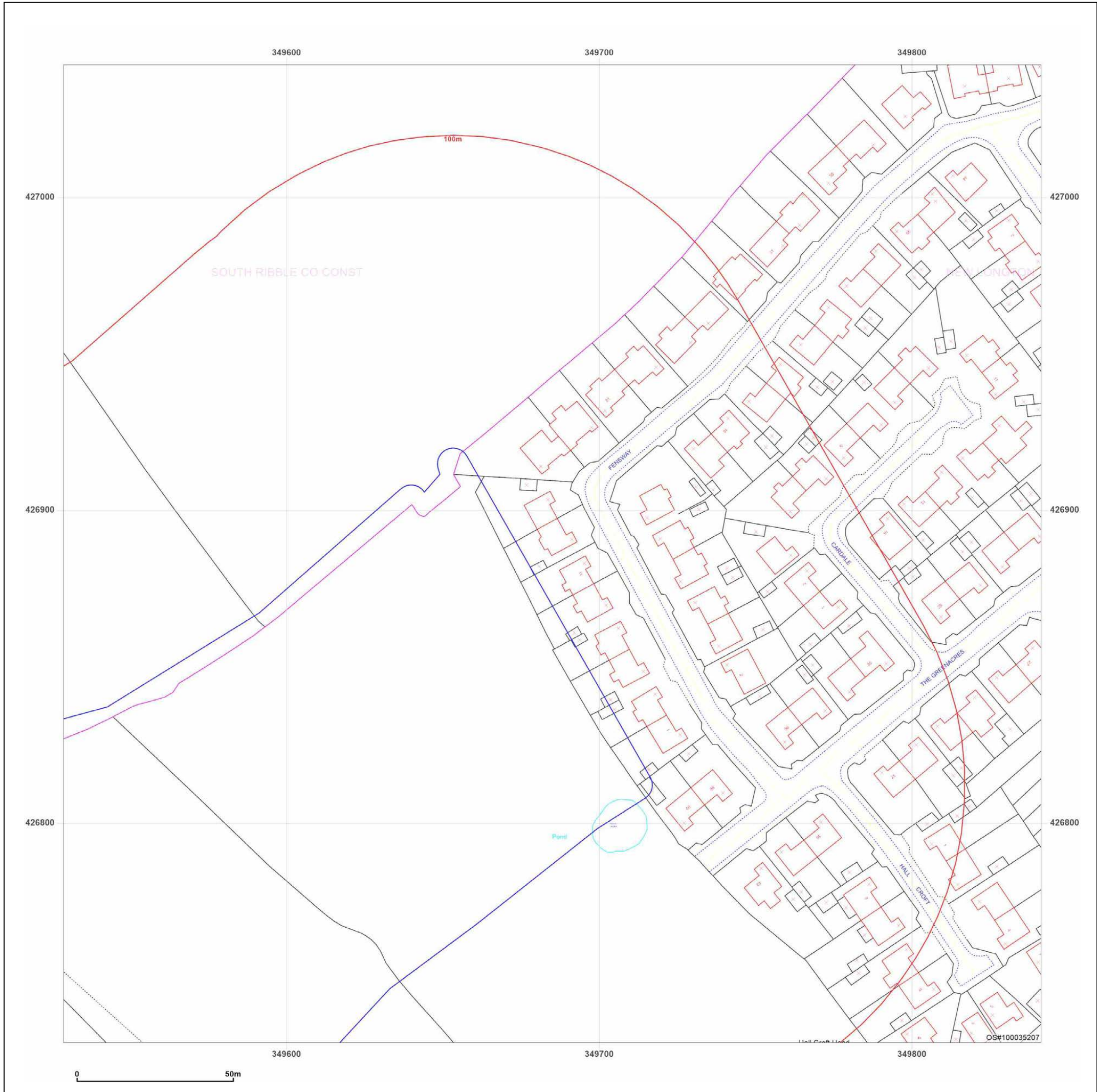
**Powered by**  

 Produced by  
 Groundsure Insights  
 T: 08444 159000  
 E: [info@groundsure.com](mailto:info@groundsure.com)  
 W: [www.groundsure.com](http://www.groundsure.com)

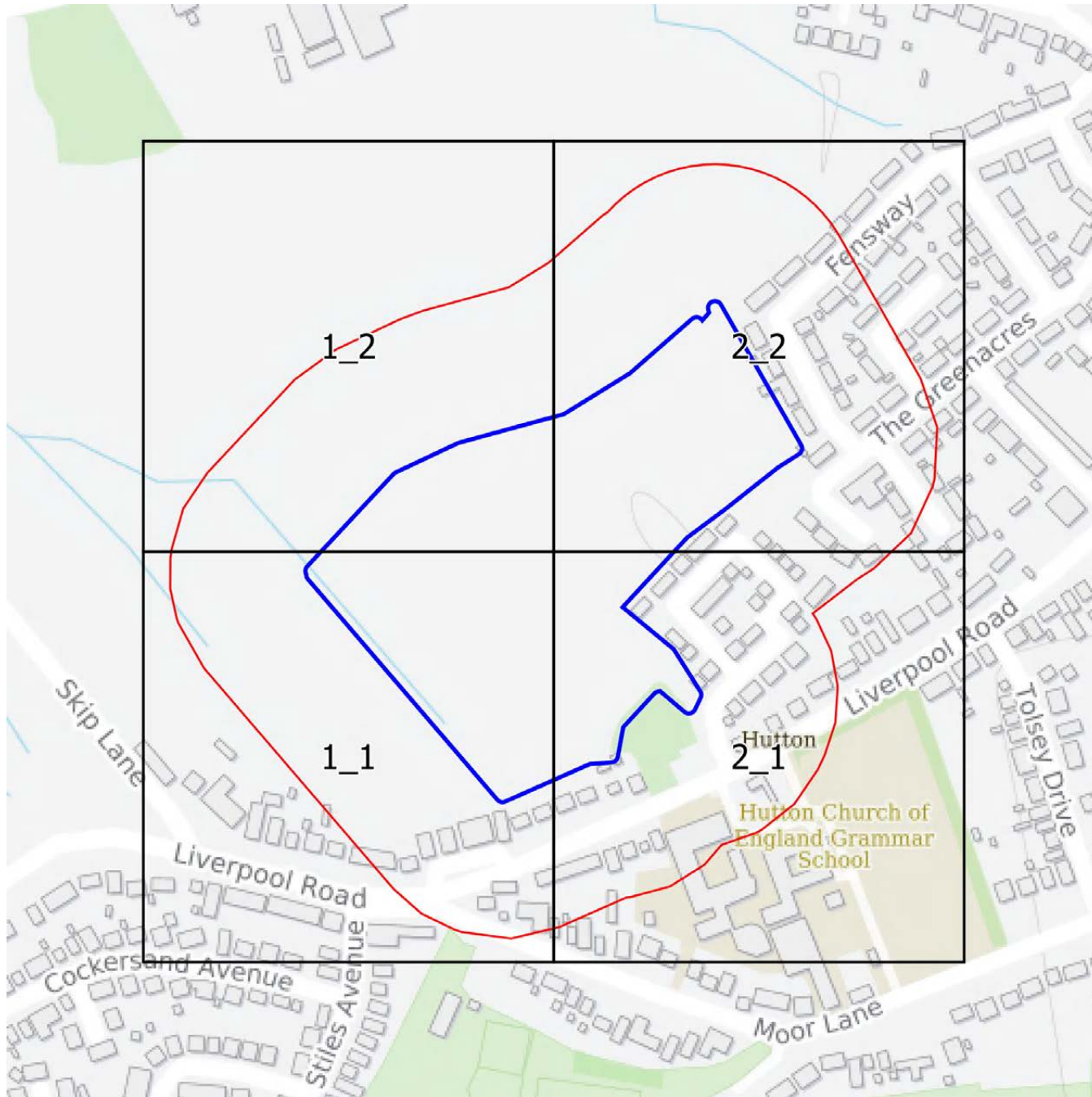
© Crown copyright and database rights 2024 Ordnance Survey 100035207

**Production date:** 11 December 2024

Map legend available at:  
[www.groundsure.com/sites/default/files/groundsure\\_legend.pdf](http://www.groundsure.com/sites/default/files/groundsure_legend.pdf)








**Groundsure**  
INSIGHTS

Landline Scale Grid Index





**Site Details:**

Land Off Liverpool Road, Hutton

**Client Ref:** 24182  
**Report Ref:** GS-F26-USQ-XE2-EN3  
**Grid Ref:** 349535, 426736

**Map Name:** County Series


**Map date:** 1848

**Scale:** 1:10,560

**Printed at:** 1:10,560



Surveyed 1844  
 Revised N/A  
 Edition 1848  
 Copyright N/A  
 Levelled N/A



Surveyed 1845  
 Revised N/A  
 Edition 1848  
 Copyright N/A  
 Levelled N/A

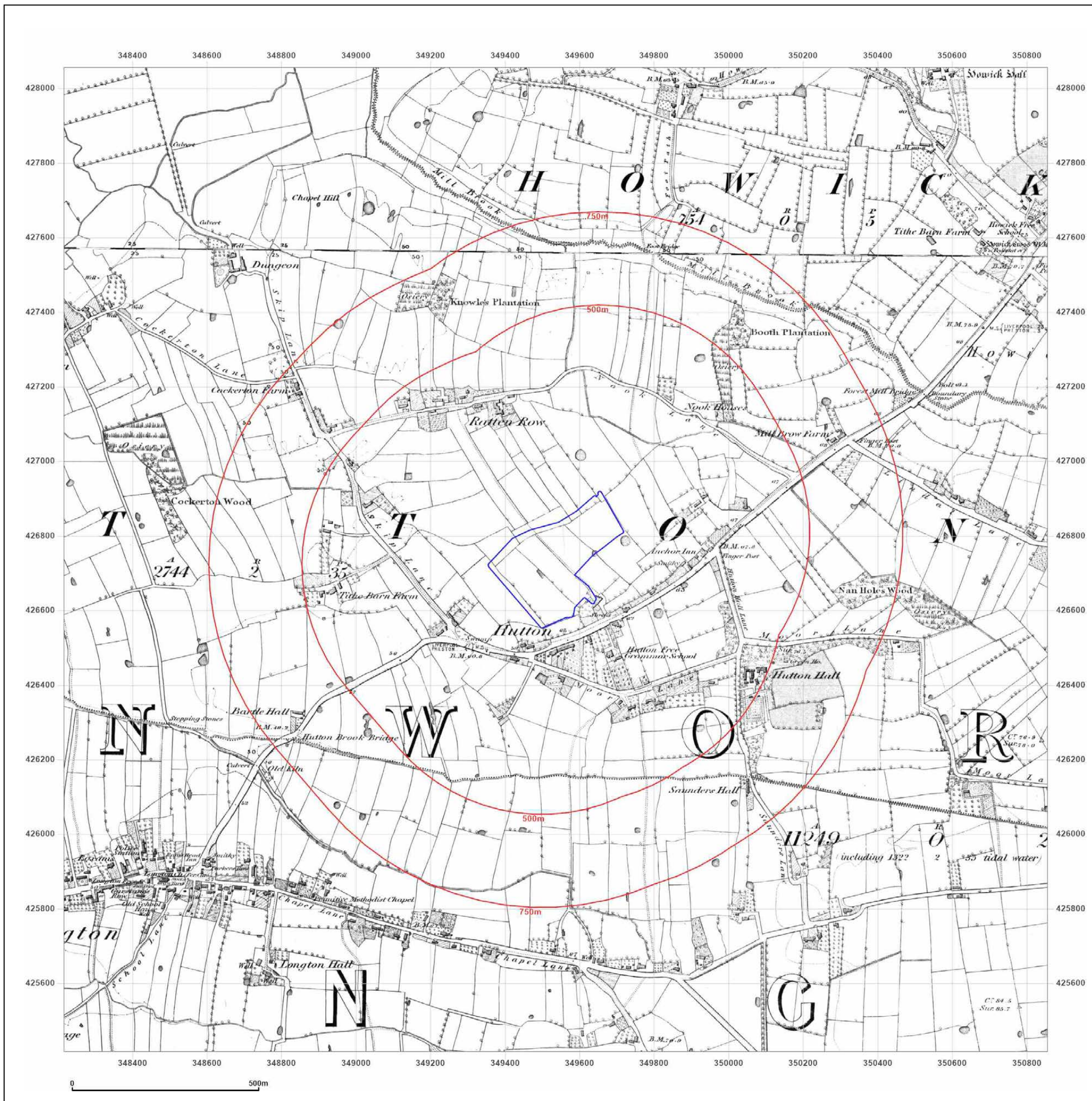


Produced by  
 Groundsure Insights  
 T: 08444 159000  
 E: [info@groundsure.com](mailto:info@groundsure.com)  
 W: [www.groundsure.com](http://www.groundsure.com)

© Crown copyright and database rights 2024 Ordnance Survey 100035207

Production date: 11 December 2024

Map legend available at:  
[www.groundsure.com/sites/default/files/groundsure\\_legend.pdf](http://www.groundsure.com/sites/default/files/groundsure_legend.pdf)





**Site Details:**

Land Off Liverpool Road, Hutton

**Client Ref:** 24182  
**Report Ref:** GS-F26-USQ-XE2-EN3  
**Grid Ref:** 349535, 426736

**Map Name:** County Series

**Map date:** 1892

**Scale:** 1:10,560

**Printed at:** 1:10,560



Surveyed 1892  
 Revised 1892  
 Edition N/A  
 Copyright N/A  
 Levelled N/A

Surveyed 1892  
 Revised 1892  
 Edition N/A  
 Copyright N/A  
 Levelled N/A

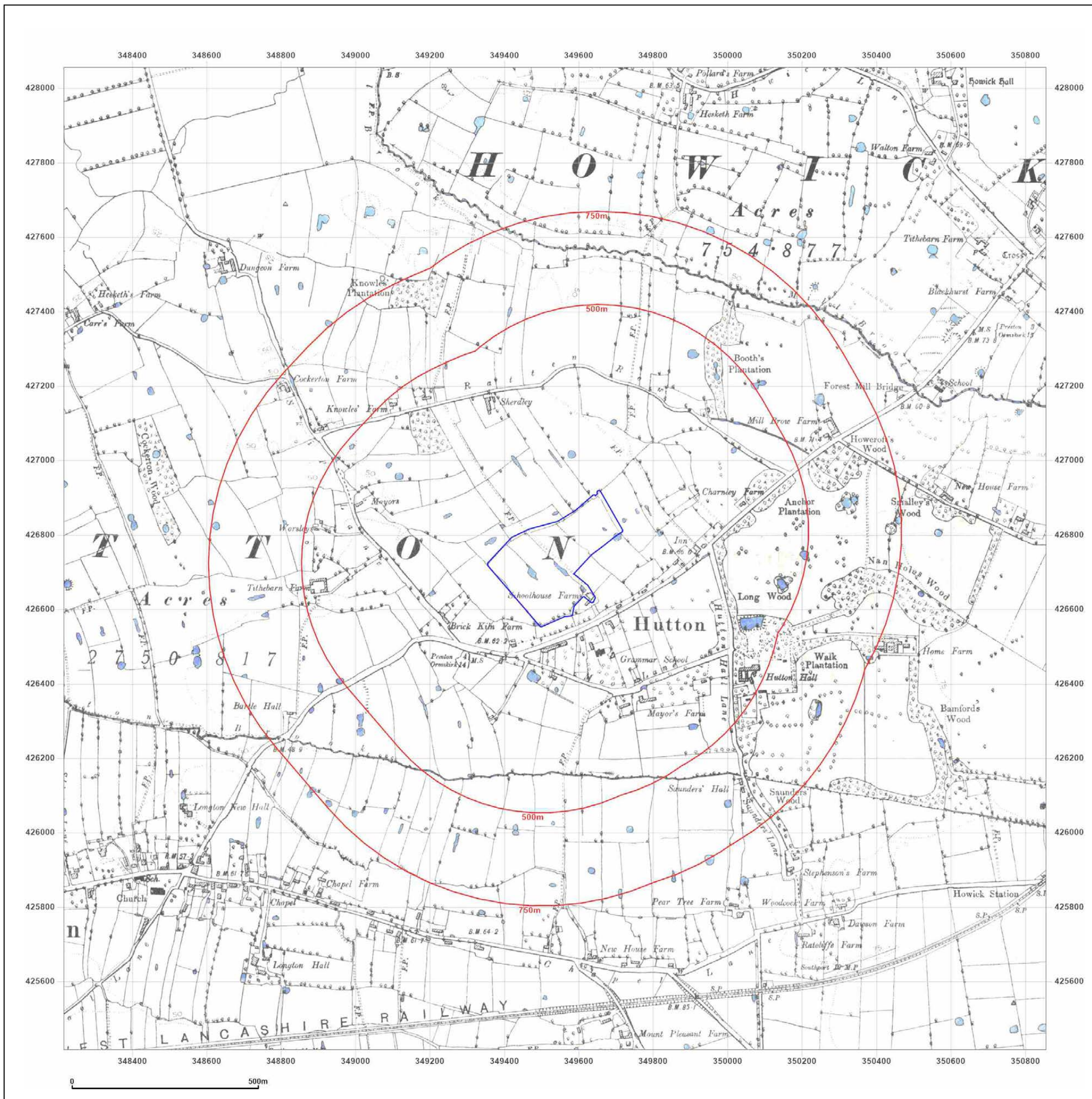


Produced by  
 Groundsure Insights  
 T: 08444 159000  
 E: [info@groundsure.com](mailto:info@groundsure.com)  
 W: [www.groundsure.com](http://www.groundsure.com)

© Crown copyright and database rights 2024 Ordnance Survey 100035207

Production date: 11 December 2024

Map legend available at:  
[www.groundsure.com/sites/default/files/groundsure\\_legend.pdf](http://www.groundsure.com/sites/default/files/groundsure_legend.pdf)





**Site Details:**

Land Off Liverpool Road, Hutton

**Client Ref:** 24182  
**Report Ref:** GS-F26-USQ-XE2-EN3  
**Grid Ref:** 349535, 426736

**Map Name:** County Series

**Map date:** 1909

**Scale:** 1:10,560

**Printed at:** 1:10,560



Surveyed 1847  
 Revised 1909  
 Edition N/A  
 Copyright N/A  
 Levelled N/A

Surveyed 1844  
 Revised 1909  
 Edition N/A  
 Copyright N/A  
 Levelled N/A

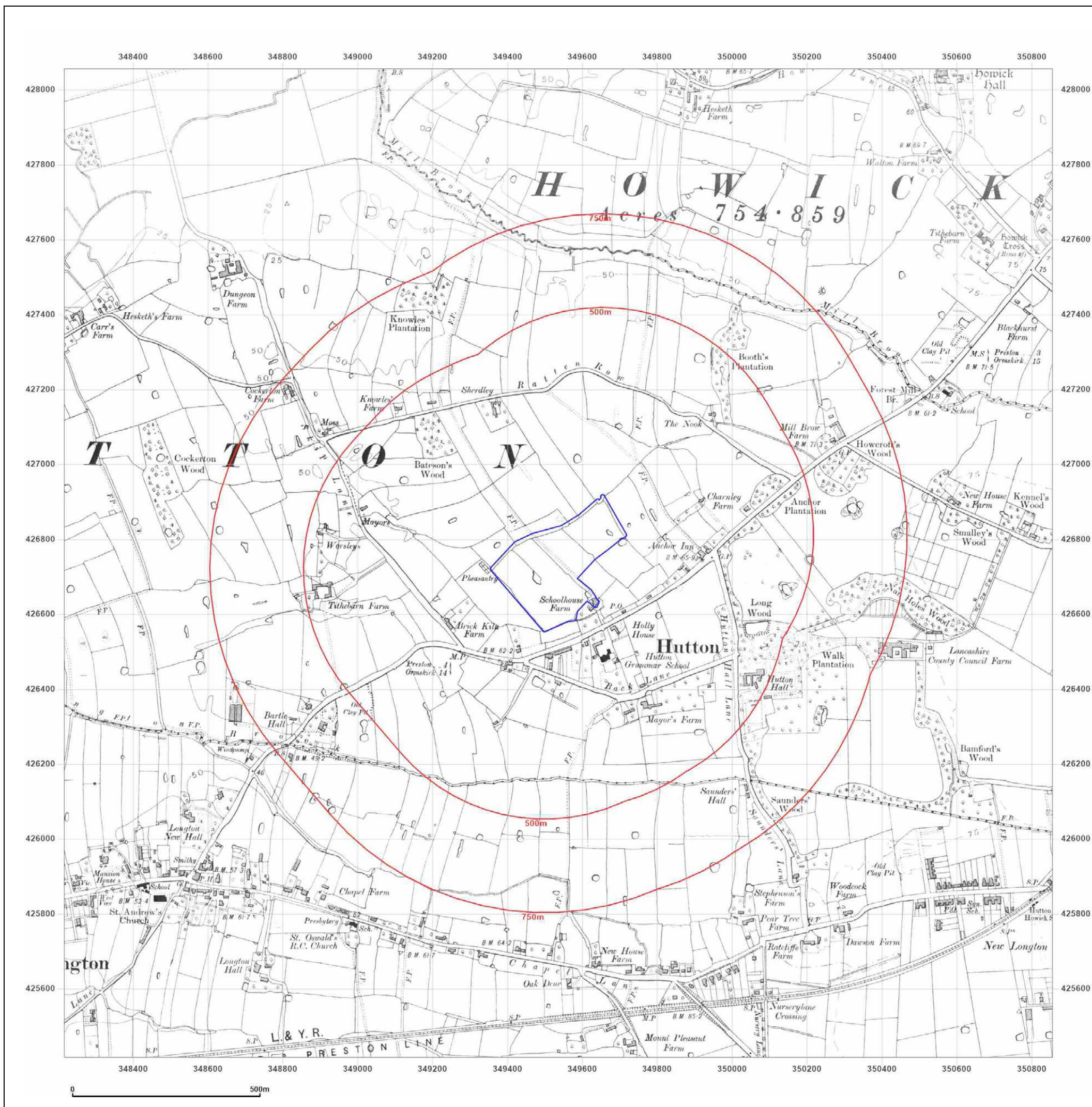


Produced by  
 Groundsure Insights  
 T: 08444 159000  
 E: [info@groundsure.com](mailto:info@groundsure.com)  
 W: [www.groundsure.com](http://www.groundsure.com)

© Crown copyright and database rights 2024 Ordnance Survey 100035207

Production date: 11 December 2024

Map legend available at:  
[www.groundsure.com/sites/default/files/groundsure\\_legend.pdf](http://www.groundsure.com/sites/default/files/groundsure_legend.pdf)





**Site Details:**  
Land Off Liverpool Road, Hutton

**Client Ref:** 24182  
**Report Ref:** GS-F26-USQ-XE2-EN3  
**Grid Ref:** 349535, 426736

**Map Name:** County Series  
**Map date:** 1929-1931  
**Scale:** 1:10,560  
**Printed at:** 1:10,560



Surveyed 1847  
Revised 1929  
Edition N/A  
Copyright N/A  
Levelled N/A

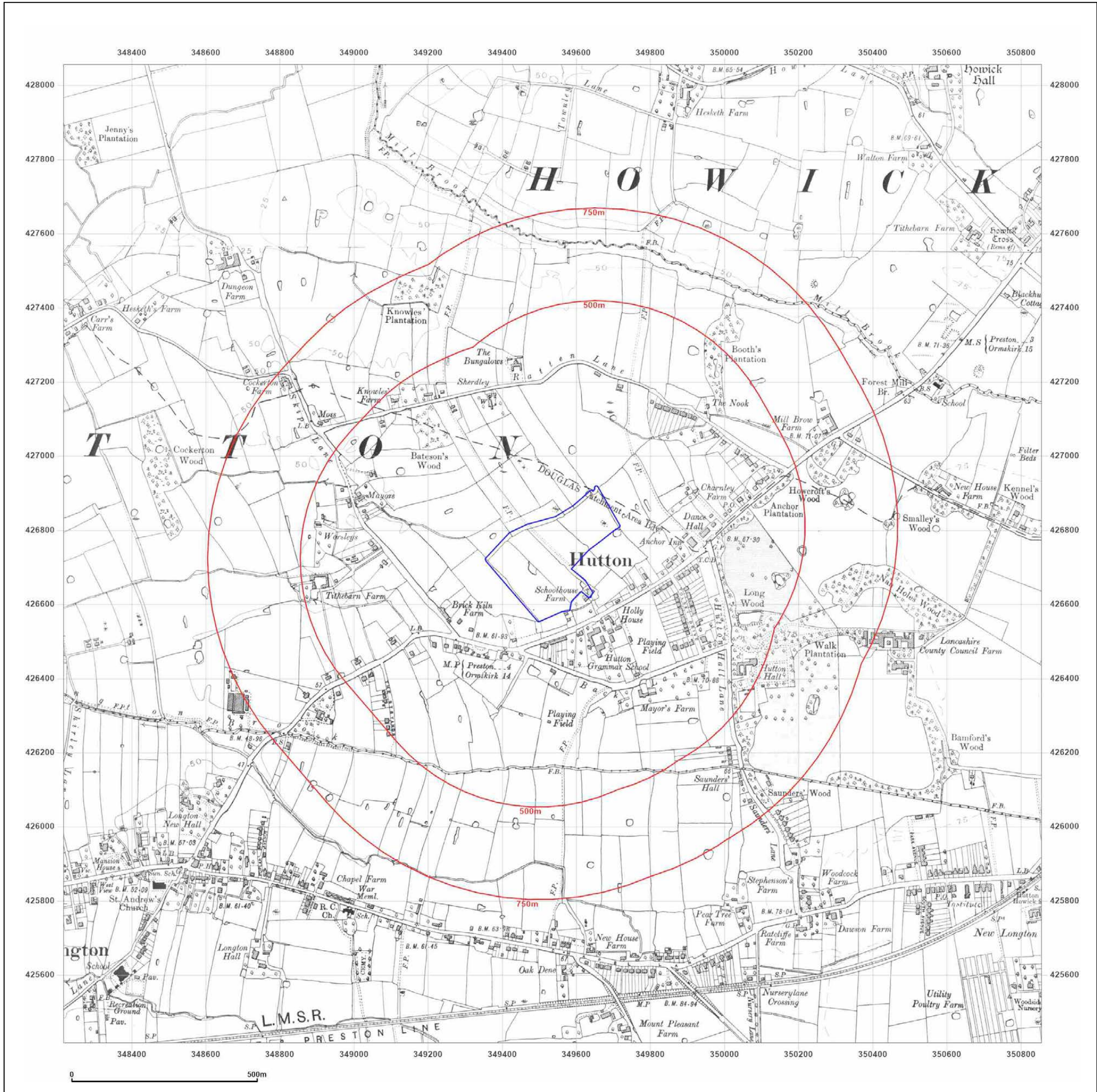
Surveyed 1844  
Revised 1931  
Edition N/A  
Copyright N/A  
Levelled N/A

**Powered by** Produced by Groundsure Insights  
T: 08444 159000  
E: [info@groundsure.com](mailto:info@groundsure.com)  
W: [www.groundsure.com](http://www.groundsure.com)

© Crown copyright and database rights 2024 Ordnance Survey 100035207

Production date: 11 December 2024

Map legend available at:  
[www.groundsure.com/sites/default/files/groundsure\\_legend.pdf](http://www.groundsure.com/sites/default/files/groundsure_legend.pdf)





**Site Details:**

Land Off Liverpool Road, Hutton

**Client Ref:** 24182  
**Report Ref:** GS-F26-USQ-XE2-EN3  
**Grid Ref:** 349535, 426736

**Map Name:** Provisional

**Map date:** 1951-1955

**Scale:** 1:10,560

**Printed at:** 1:10,560



Surveyed 1951  
 Revised 1951  
 Edition N/A  
 Copyright N/A  
 Levelled N/A

Surveyed 1951  
 Revised 1955  
 Edition N/A  
 Copyright N/A  
 Levelled N/A

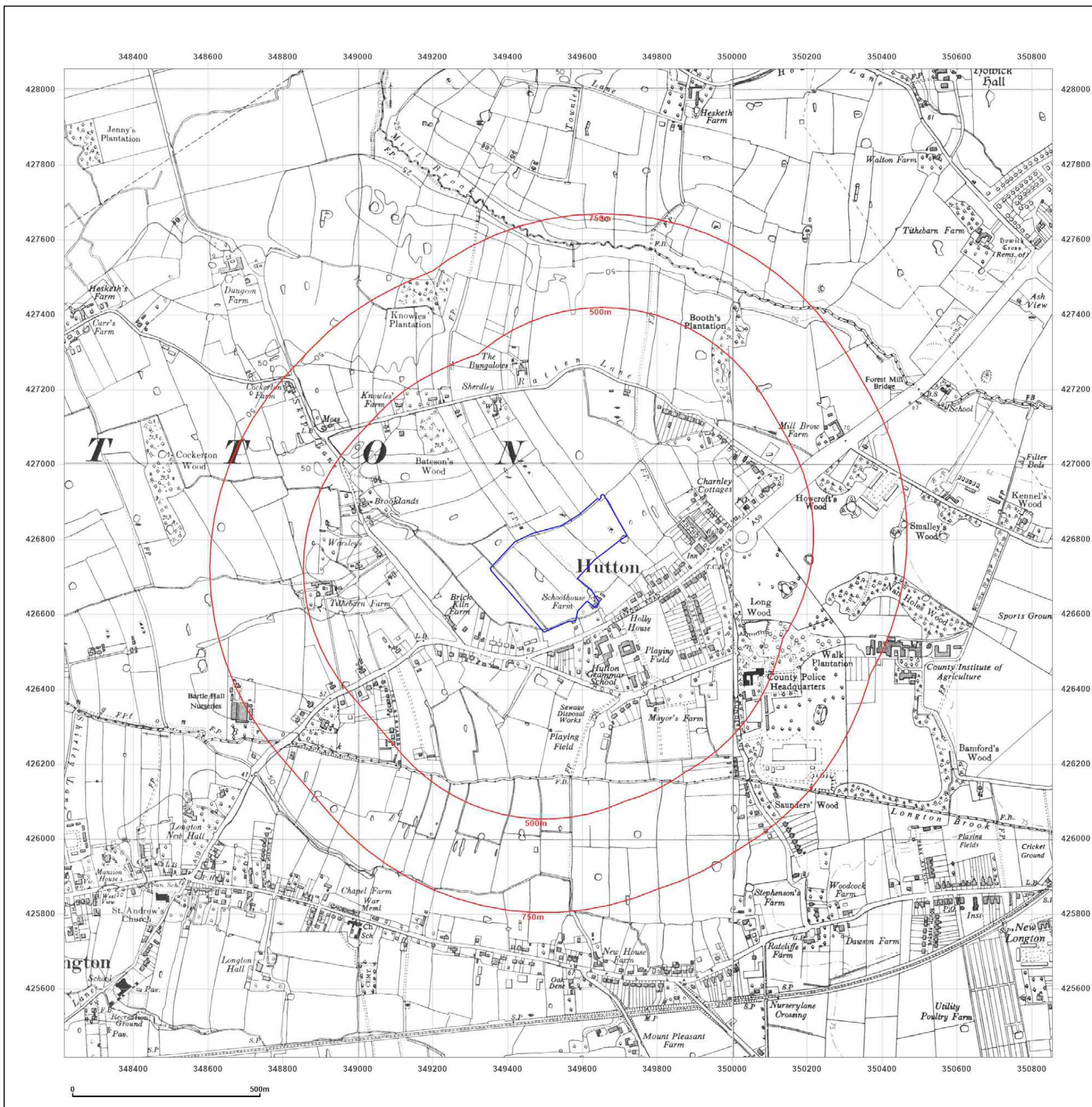


Produced by  
 Groundsure Insights  
 T: 08444 159000  
 E: [info@groundsure.com](mailto:info@groundsure.com)  
 W: [www.groundsure.com](http://www.groundsure.com)

© Crown copyright and database rights 2024 Ordnance Survey 100035207

Production date: 11 December 2024

Map legend available at:  
[www.groundsure.com/sites/default/files/groundsure\\_legend.pdf](http://www.groundsure.com/sites/default/files/groundsure_legend.pdf)





**Site Details:**

Land Off Liverpool Road, Hutton


**Client Ref:** 24182  
**Report Ref:** GS-F26-USQ-XE2-EN3  
**Grid Ref:** 349535, 426736

**Map Name:** Provisional

**Map date:** 1958

**Scale:** 1:10,560

**Printed at:** 1:10,560



Surveyed 1951  
 Revised 1958  
 Edition N/A  
 Copyright 1955  
 Levelled N/A

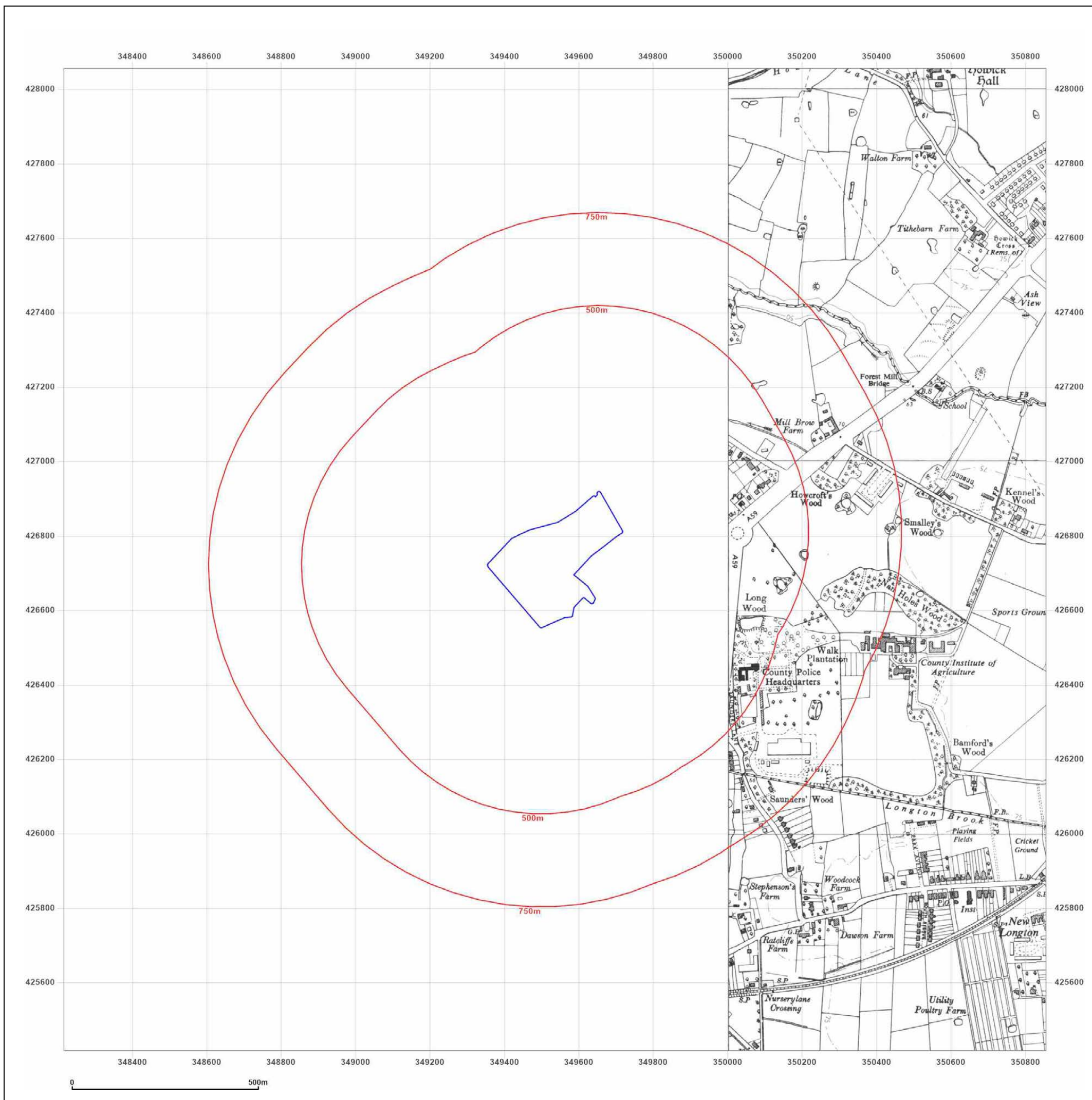


Produced by  
 Groundsure Insights  
 T: 08444 159000  
 E: [info@groundsure.com](mailto:info@groundsure.com)  
 W: [www.groundsure.com](http://www.groundsure.com)

© Crown copyright and database rights 2024 Ordnance Survey 100035207

Production date: 11 December 2024

Map legend available at:  
[www.groundsure.com/sites/default/files/groundsure\\_legend.pdf](http://www.groundsure.com/sites/default/files/groundsure_legend.pdf)





**Site Details:**

Land Off Liverpool Road, Hutton

**Client Ref:** 24182  
**Report Ref:** GS-F26-USQ-XE2-EN3  
**Grid Ref:** 349535, 426736

**Map Name:** Provisional

**Map date:** 1967-1968

**Scale:** 1:10,560

**Printed at:** 1:10,560



Surveyed 1967  
 Revised 1967  
 Edition N/A  
 Copyright N/A  
 Levelled N/A

Surveyed 1968  
 Revised 1968  
 Edition N/A  
 Copyright N/A  
 Levelled N/A

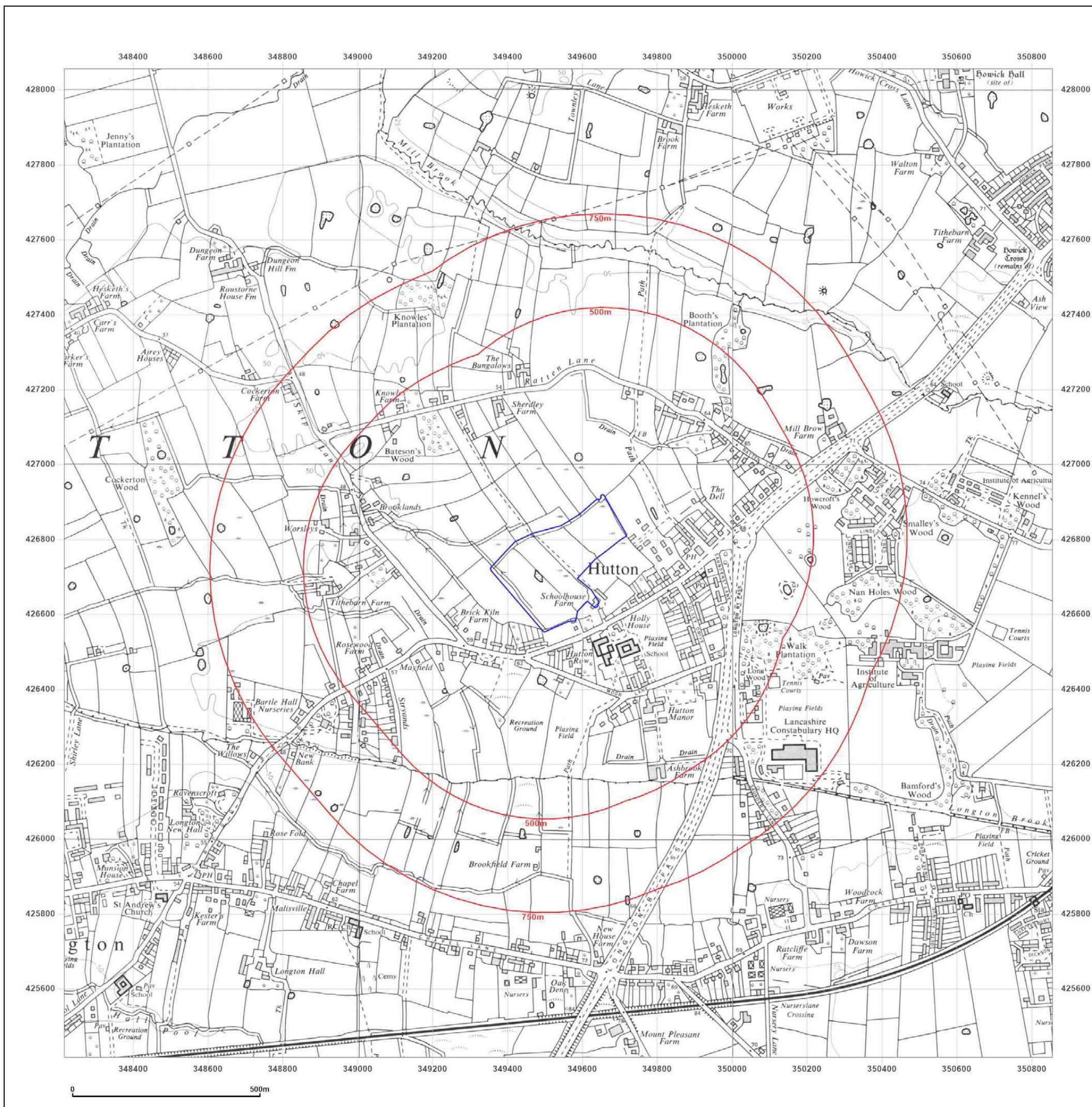


Produced by  
 Groundsure Insights  
 T: 08444 159000  
 E: [info@groundsure.com](mailto:info@groundsure.com)  
 W: [www.groundsure.com](http://www.groundsure.com)

© Crown copyright and database rights 2024 Ordnance Survey 100035207

Production date: 11 December 2024

Map legend available at:  
[www.groundsure.com/sites/default/files/groundsure\\_legend.pdf](http://www.groundsure.com/sites/default/files/groundsure_legend.pdf)





**Site Details:**

Land Off Liverpool Road, Hutton

**Client Ref:** 24182  
**Report Ref:** GS-F26-USQ-XE2-EN3  
**Grid Ref:** 349535, 426736

**Map Name:** National Grid

**Map date:** 1974-1979

**Scale:** 1:10,000

**Printed at:** 1:10,000



Surveyed 1971  
 Revised 1979  
 Edition N/A  
 Copyright N/A  
 Levelled N/A

Surveyed 1974  
 Revised 1974  
 Edition N/A  
 Copyright N/A  
 Levelled N/A



Produced by  
 Groundsure Insights  
 T: 08444 159000  
 E: [info@groundsure.com](mailto:info@groundsure.com)  
 W: [www.groundsure.com](http://www.groundsure.com)

© Crown copyright and database rights 2024 Ordnance Survey 100035207

Production date: 11 December 2024

Map legend available at:  
[www.groundsure.com/sites/default/files/groundsure\\_legend.pdf](http://www.groundsure.com/sites/default/files/groundsure_legend.pdf)





**Site Details:**

Land Off Liverpool Road, Hutton


**Client Ref:** 24182  
**Report Ref:** GS-F26-USQ-XE2-EN3  
**Grid Ref:** 349535, 426736

**Map Name:** National Grid

**Map date:** 1982

**Scale:** 1:10,000

**Printed at:** 1:10,000

Surveyed 1981  
 Revised 1982  
 Edition N/A  
 Copyright N/A  
 Levelled N/A

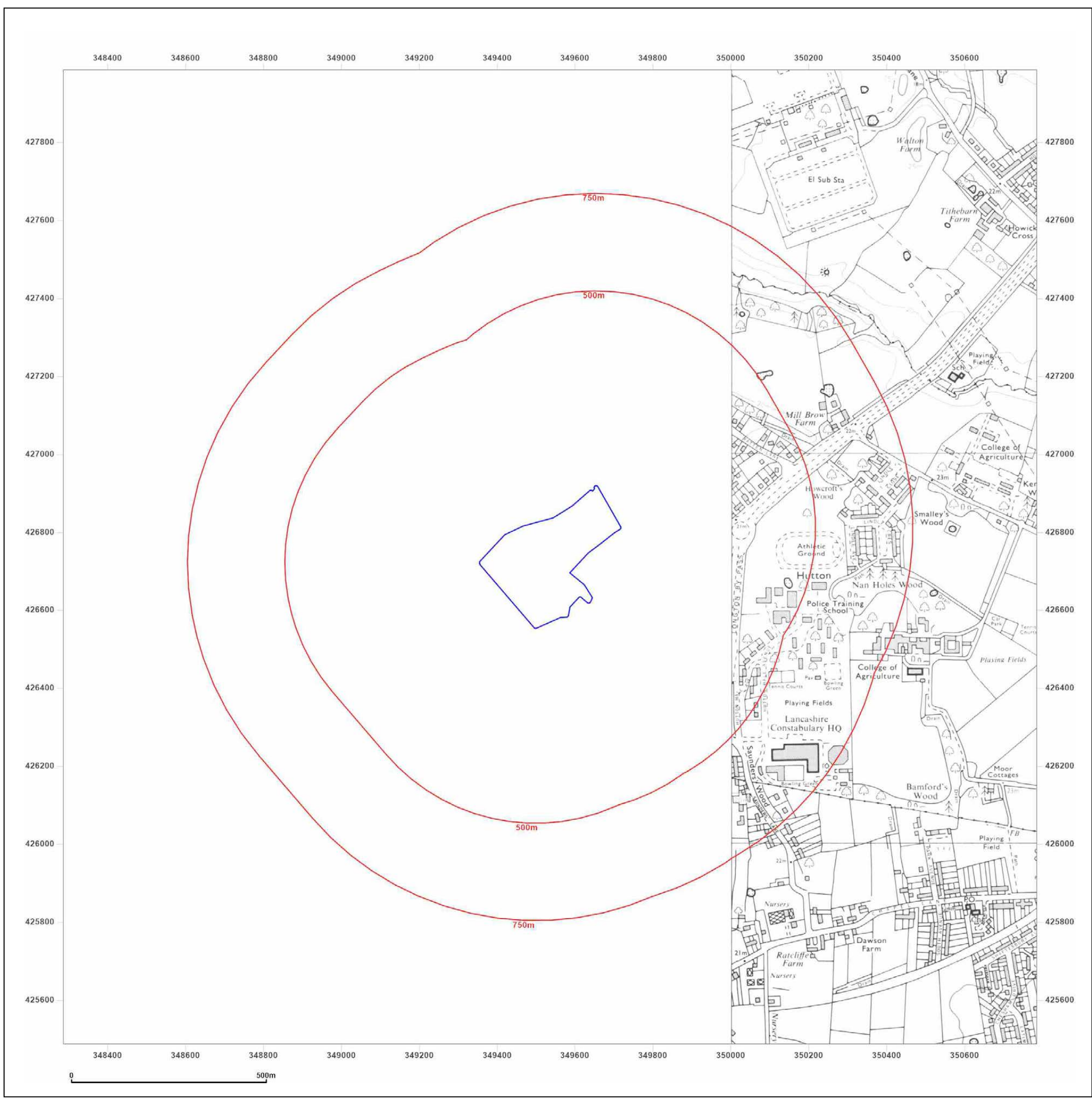


Produced by  
 Groundsure Insights  
 T: 08444 159000  
 E: [info@groundsure.com](mailto:info@groundsure.com)  
 W: [www.groundsure.com](http://www.groundsure.com)

© Crown copyright and database rights 2024 Ordnance Survey 100035207

Production date: 11 December 2024

Map legend available at:  
[www.groundsure.com/sites/default/files/groundsure\\_legend.pdf](http://www.groundsure.com/sites/default/files/groundsure_legend.pdf)

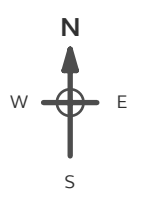





**Site Details:**  
Land Off Liverpool Road, Hutton

**Client Ref:** 24182  
**Report Ref:** GS-F26-USQ-XE2-EN3  
**Grid Ref:** 349535, 426736

**Map Name:** National Grid  
**Map date:** 1990  
**Scale:** 1:10,000  
**Printed at:** 1:10,000

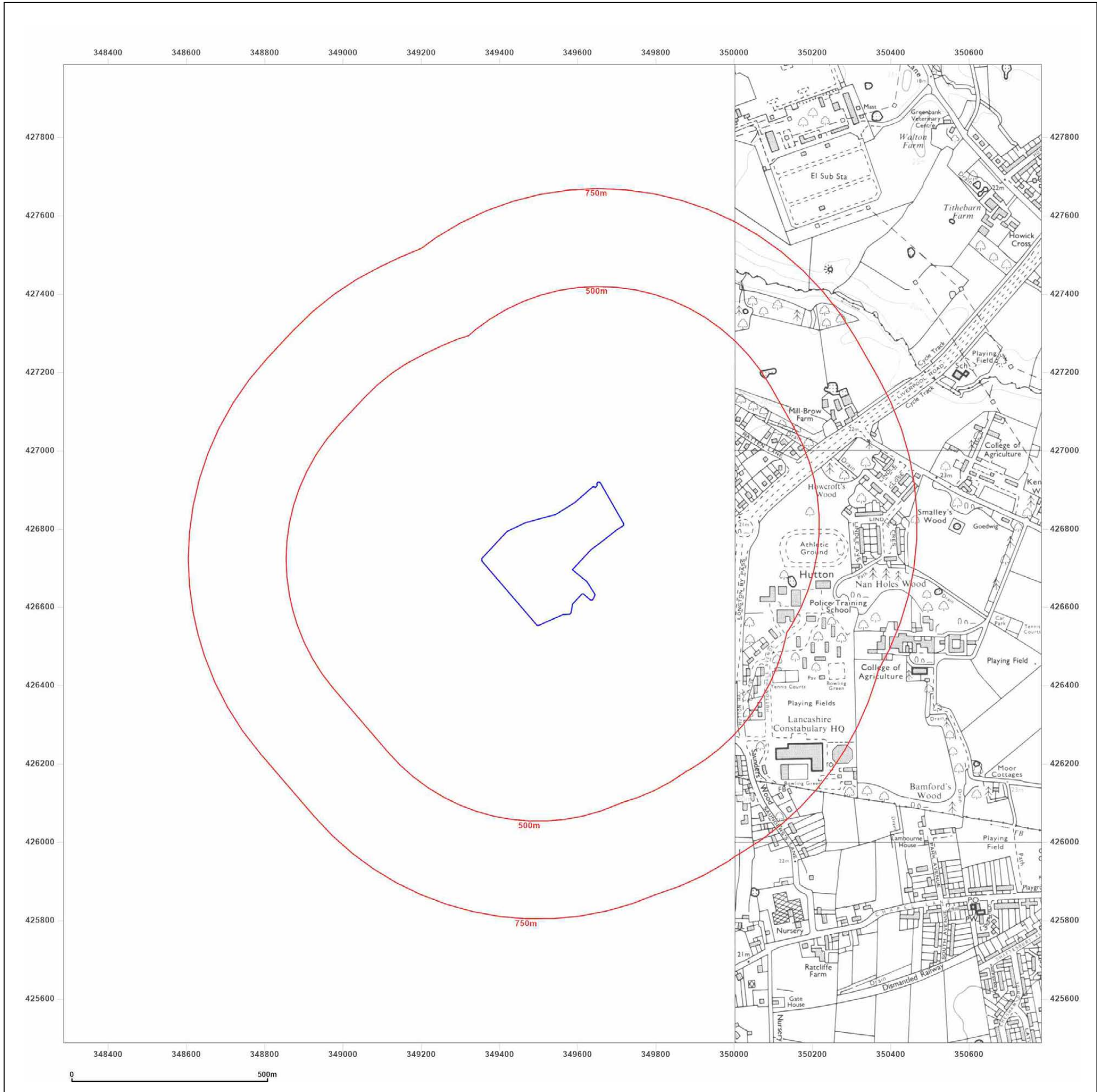
Surveyed 1989  
Revised 1990  
Edition N/A  
Copyright N/A  
Levelled N/A

**Powered by**  Produced by Groundsure Insights  
T: 08444 159000  
E: [info@groundsure.com](mailto:info@groundsure.com)  
W: [www.groundsure.com](http://www.groundsure.com)

© Crown copyright and database rights 2024 Ordnance Survey 100035207

Production date: 11 December 2024

Map legend available at: [www.groundsure.com/sites/default/files/groundsure\\_legend.pdf](http://www.groundsure.com/sites/default/files/groundsure_legend.pdf)






**Site Details:**  
Land Off Liverpool Road, Hutton

**Client Ref:** 24182  
**Report Ref:** GS-F26-USQ-XE2-EN3  
**Grid Ref:** 349535, 426736

**Map Name:** National Grid  
**Map date:** 2001  
**Scale:** 1:10,000  
**Printed at:** 1:10,000

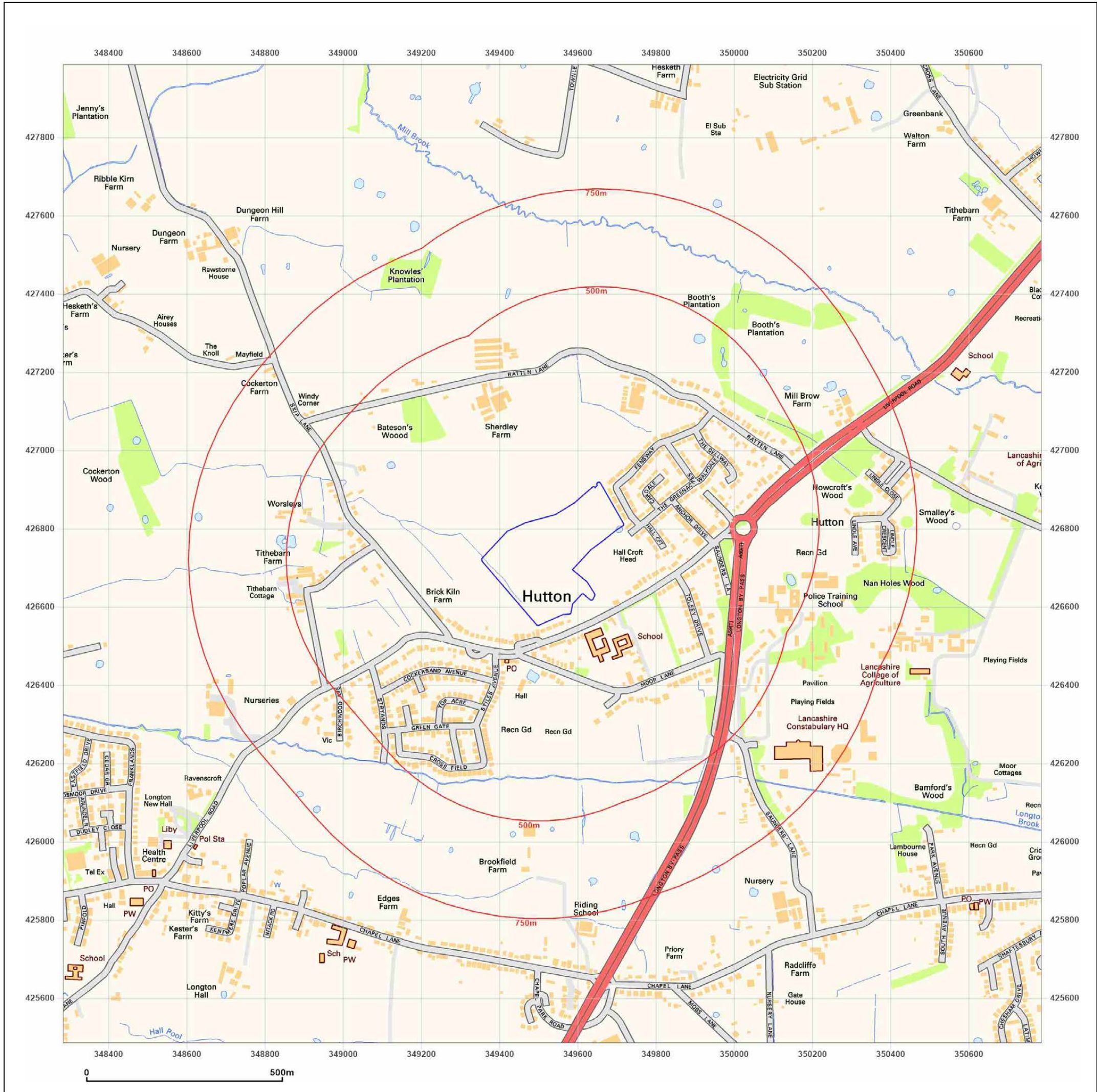


**Powered by**  Produced by Groundsure Insights  
T: 08444 159000  
E: [info@groundsure.com](mailto:info@groundsure.com)  
W: [www.groundsure.com](http://www.groundsure.com)

© Crown copyright and database rights 2024 Ordnance Survey 100035207

Production date: 11 December 2024

Map legend available at: [www.groundsure.com/sites/default/files/groundsure\\_legend.pdf](http://www.groundsure.com/sites/default/files/groundsure_legend.pdf)






**Site Details:**  
Land Off Liverpool Road, Hutton

**Client Ref:** 24182  
**Report Ref:** GS-F26-USQ-XE2-EN3  
**Grid Ref:** 349535, 426736

**Map Name:** National Grid  
**Map date:** 2010  
**Scale:** 1:10,000  
**Printed at:** 1:10,000

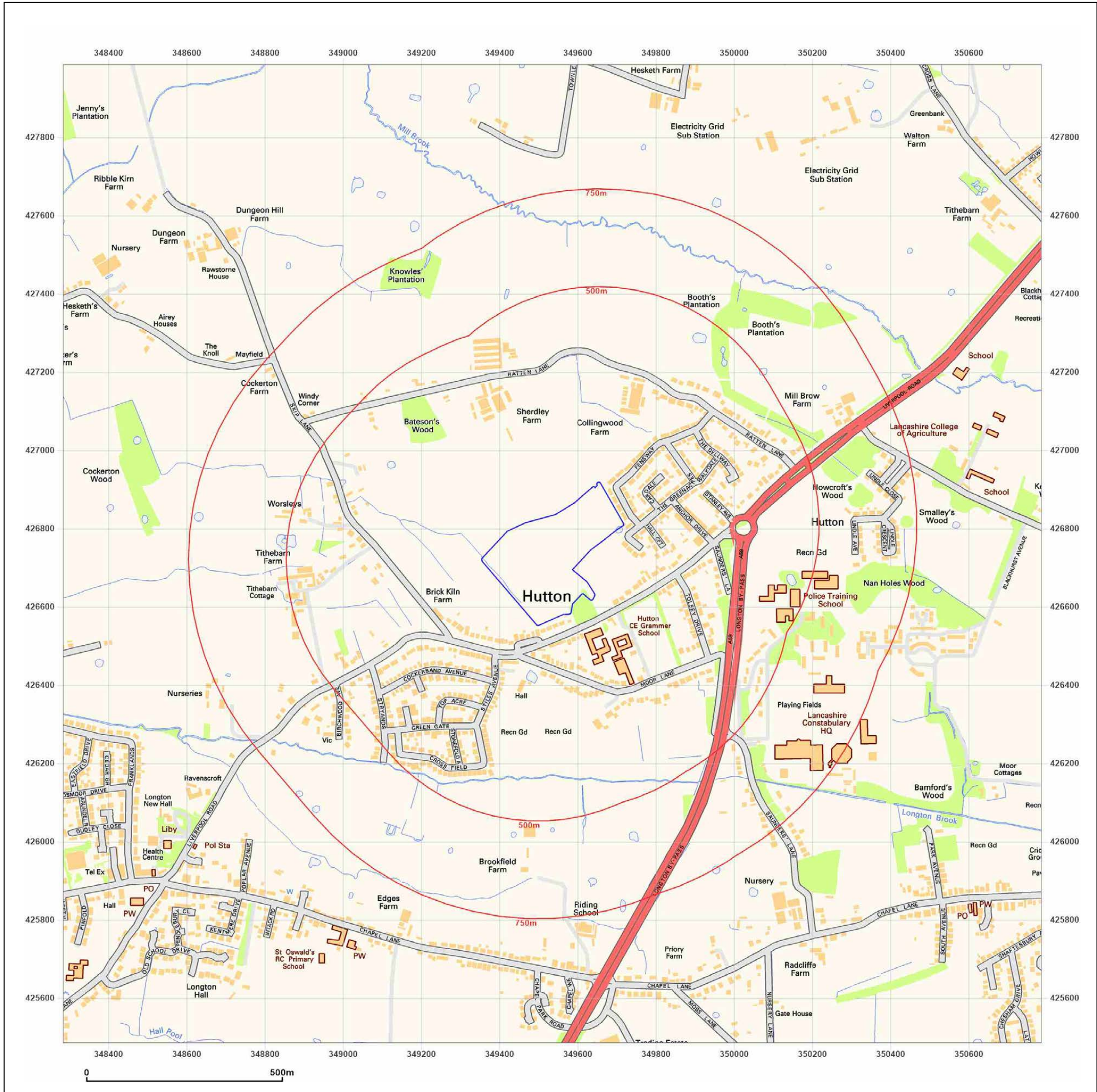


**Powered by**  Produced by Groundsure Insights  
T: 08444 159000  
E: [info@groundsure.com](mailto:info@groundsure.com)  
W: [www.groundsure.com](http://www.groundsure.com)

© Crown copyright and database rights 2024 Ordnance Survey 100035207

Production date: 11 December 2024

Map legend available at: [www.groundsure.com/sites/default/files/groundsure\\_legend.pdf](http://www.groundsure.com/sites/default/files/groundsure_legend.pdf)






**Site Details:**  
Land Off Liverpool Road, Hutton

**Client Ref:** 24182  
**Report Ref:** GS-F26-USQ-XE2-EN3  
**Grid Ref:** 349535, 426736

**Map Name:** National Grid  
**Map date:** 2024  
**Scale:** 1:10,000  
**Printed at:** 1:10,000



**Powered by**  Produced by Groundsure Insights  
T: 08444 159000  
E: [info@groundsure.com](mailto:info@groundsure.com)  
W: [www.groundsure.com](http://www.groundsure.com)

© Crown copyright and database rights 2024 Ordnance Survey 100035207

Production date: 11 December 2024

Map legend available at: [www.groundsure.com/sites/default/files/groundsure\\_legend.pdf](http://www.groundsure.com/sites/default/files/groundsure_legend.pdf)

