

ROAD TRAFFIC REGULATION ACT 1984

LANCASHIRE COUNTY COUNCIL (GOOSNARGH AREA, GOOSNARGH AND WHITTINGHAM (VARIOUS ROADS), PRESTON CITY) (PART REVOCATION AND 20MPH SPEED LIMIT) ORDER 2012

The County Council of Lancashire, in exercise of its powers under Sections 82 (2) (a), 83 (2), 84 (1) (a) and (2) and Part IV of Schedule 9 of the **Road Traffic Regulation Act 1984** as amended ("the Act") and of all other enabling powers, after consultation with the Chief Officer of Police in accordance with Part III of Schedule 9 to the Act, hereby makes the following Order: -

1. Part Revocation

Those parts of "The County Council of Lancaster (Restricted Roads) (No 6) Order 1969", insofar as it relates to:

"2. That length of Church Lane (Class III) at Whittingham, in the Rural District of Preston, in the County Palatine of Lancaster, which extends from its junction with Goosnargh Lane (Class III) in a south-easterly direction to its junction with Whittingham Lane (B5269), a distance measured along the said length of road of approximately 500 yards."

"3. That length of Goosnargh Lane (Class III) at Goosnargh, in the Rural District of Preston, on the County Palatine of Lancaster, which extends from a point 720 yards north west of its junction with Church lane (Class III) in a south-easterly direction to its junction with Mill Lane, a distance measured along the said length of road or approximately 785 yards."

Are hereby revoked.

2. 20mph Speed Limit

No person shall drive any motor vehicle at a speed exceeding 20 miles per hour on any of the roads or lengths of road set out in the schedule to this Order, located within the Goosnargh Area, Preston City.

3. Exemption

No speed limit imposed by this order applies to vehicles falling within regulation 3 (4) of the Road Traffic Exemptions (Special Forces) (Variation and Amendment) Regulations 2011 when used in accordance with regulation 3 (5) of those Regulations.


4. Commencement of Order

This Order may be cited as the "Lancashire County Council (Goosnargh Area, Goosnargh and Whittingham (Various Roads), Preston City) (Part Revocation and 20mph Speed Limit) Order 2012" and shall come into force on the 20th day of August 2012.

Dated this 15th day of August 2012

THE COMMON SEAL of the Lancashire County Council was hereunto affixed pursuant to the Scheme of Delegation to Chief Officers

Authorised Signatory



21741

Schedule – Goosnargh Area, Goosnargh and Whittingham (Various Roads), Preston City







20mph speed limit along the full length, or the length otherwise specified, of the roads located within the Goosnargh Area, Preston City, set out below.

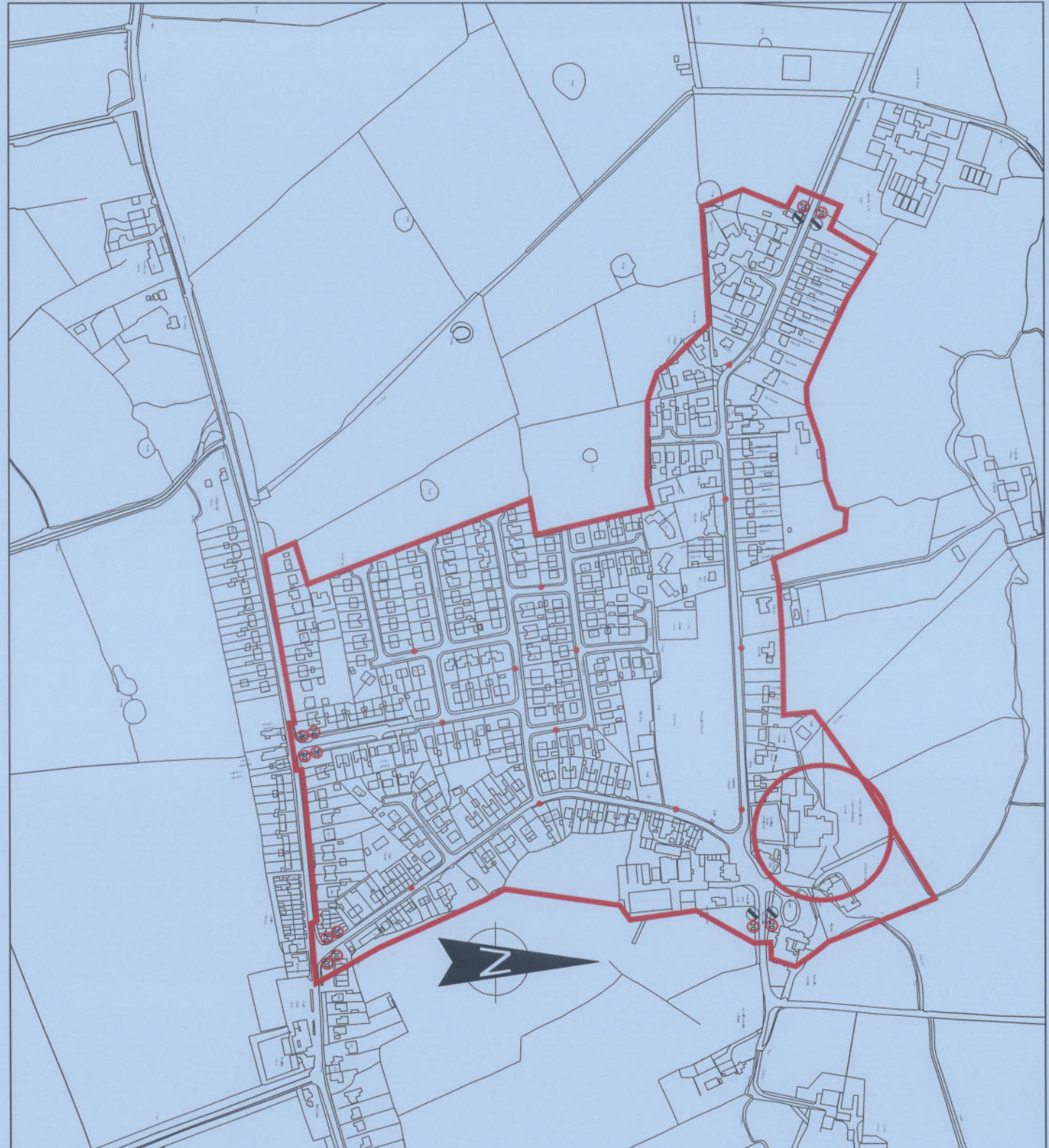
Beacon Drive	Church Lane
Churchgate	Churchgate Side Road adjacent 26-28 to Northgate
Goosnargh Lane from its junction with Mill Lane in a westerly direction to a point 70 metres north west of its centre line with Oakleaf Close	
Green Acre	Highgate (U5153 and U5155)
Mill Lane	Nook Field
Northgate	Oakleaf Close
Parkgate	The Croft
Willow Grove	



Based upon the Ordnance Survey map(s) with the permission of Ordnance Survey. All other reproduction, storage, distribution, or use in any form is prohibited without the express written permission of Lancashire County Council. Licence No. LA100023233.

Key

1. Area bound in red is the proposed 20mph speed limit area
2. Any areas hatched in blue denote existing 20mph zones.
3. Any schools in the area are outlined with a red circle
4. 20mph speed limit sign. 
5. Back to back 20mph repeater signs. 
6. Single 20mph repeater signs. 
7. Electoral Boundaries if 20mph area covers more than one district. 
8. Conservation areas. 
9. One-way street arrow indicates direction of traffic flow. 



NO.	DATE	DESCRIPTION	BY

Lancashire County Council
Environment Directorate
 2nd Floor, Southside Building,
 70, Stn Rd, Chorley, Preston PR7 2JQ

Environment And Public Protection Services

PROJECT TITLE	LANCASHIRE COUNTY COUNCIL PROPOSED SIGN ONLY 20MPH STREETS
DRAWING TITLE	PRESTON DISTRICT - PHASE 2 SCHEME GOODSURGATE AREA, PRESTON NORTH DISTRICT
DRAWN BY	PAUL DUNNE
CHECKED BY	PAUL DUNNE
DATE	19/09/2011
SCALE	1:2500
CADWT NO.	1
SHEET NO.	A2