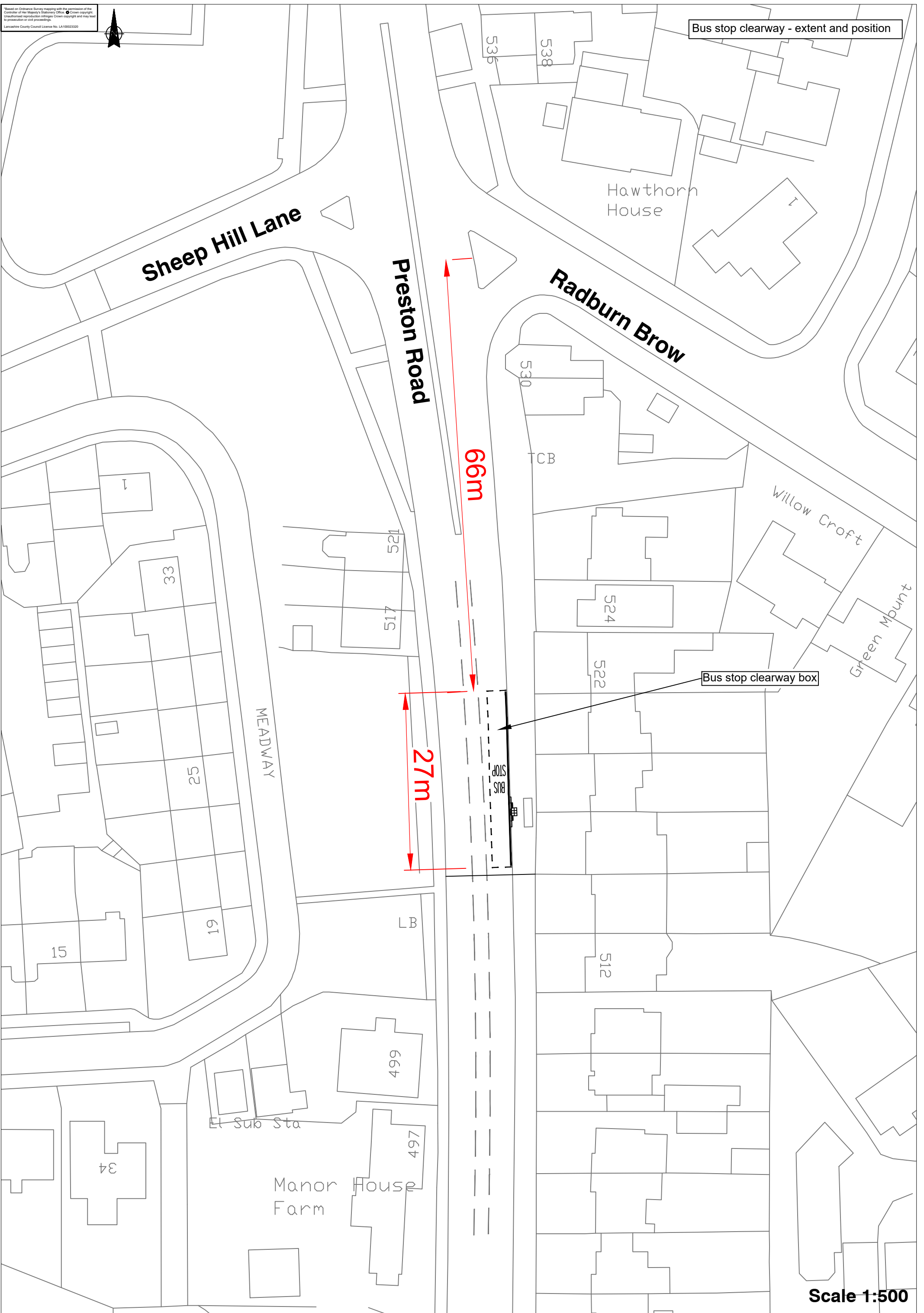


Based on Ordnance Survey mapping with the permission of the Controller of Her Majesty's Stationery Office. © Crown copyright. Unauthorised reproduction infringes Crown copyright and may lead to prosecution or civil proceedings. Lancashire County Council License No. LA10023320



Bus stop clearway - extent and position

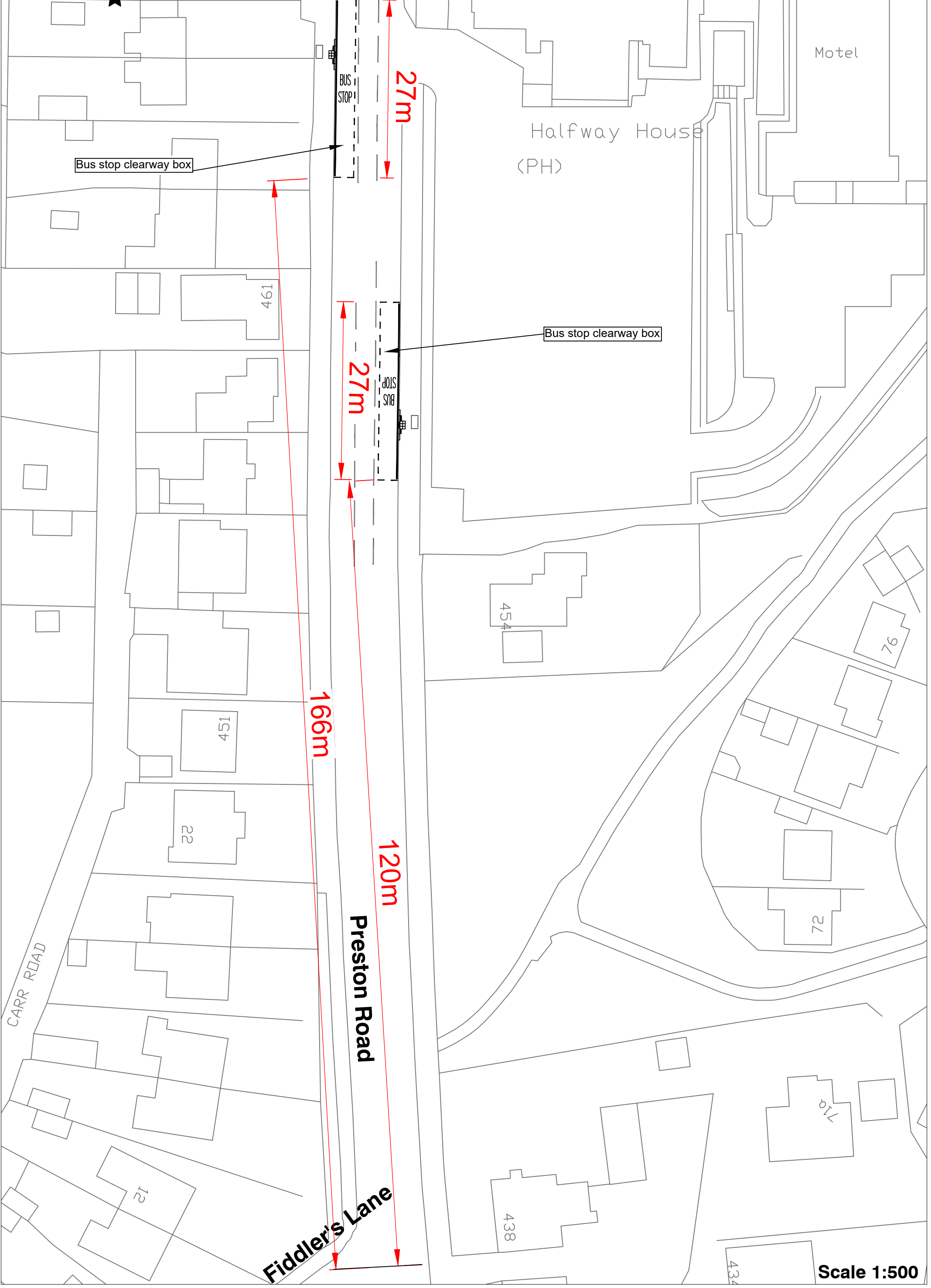


Scale 1:500

Based on Ordnance Survey mapping with the permission of the Controller of Her Majesty's Stationery Office. Crown copyright. Unauthorised reproduction infringes Crown copyright and may lead to prosecution or civil proceedings.  
Lancashire County Council License No. LA1002320



Bus stop clearway - extent and position

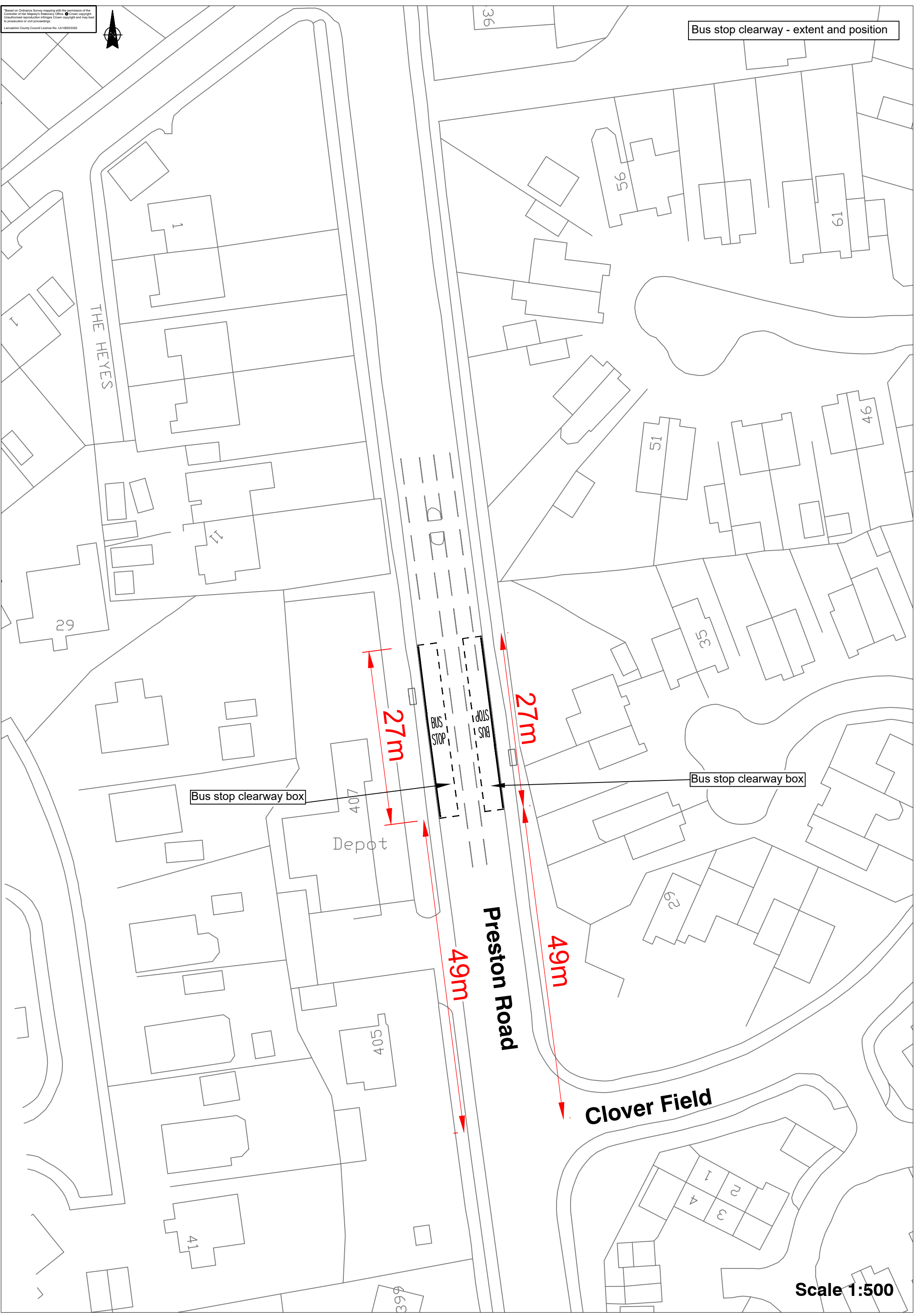


Scale 1:500

Based on Ordnance Survey mapping with the permission of the  
Controller of Her Majesty's Stationery Office. Crown copyright.  
Unauthorized reproduction infringes Crown copyright and may lead  
to prosecution or civil proceedings.  
Lancashire County Council Licence No. LA10023320



Bus stop clearway - extent and position



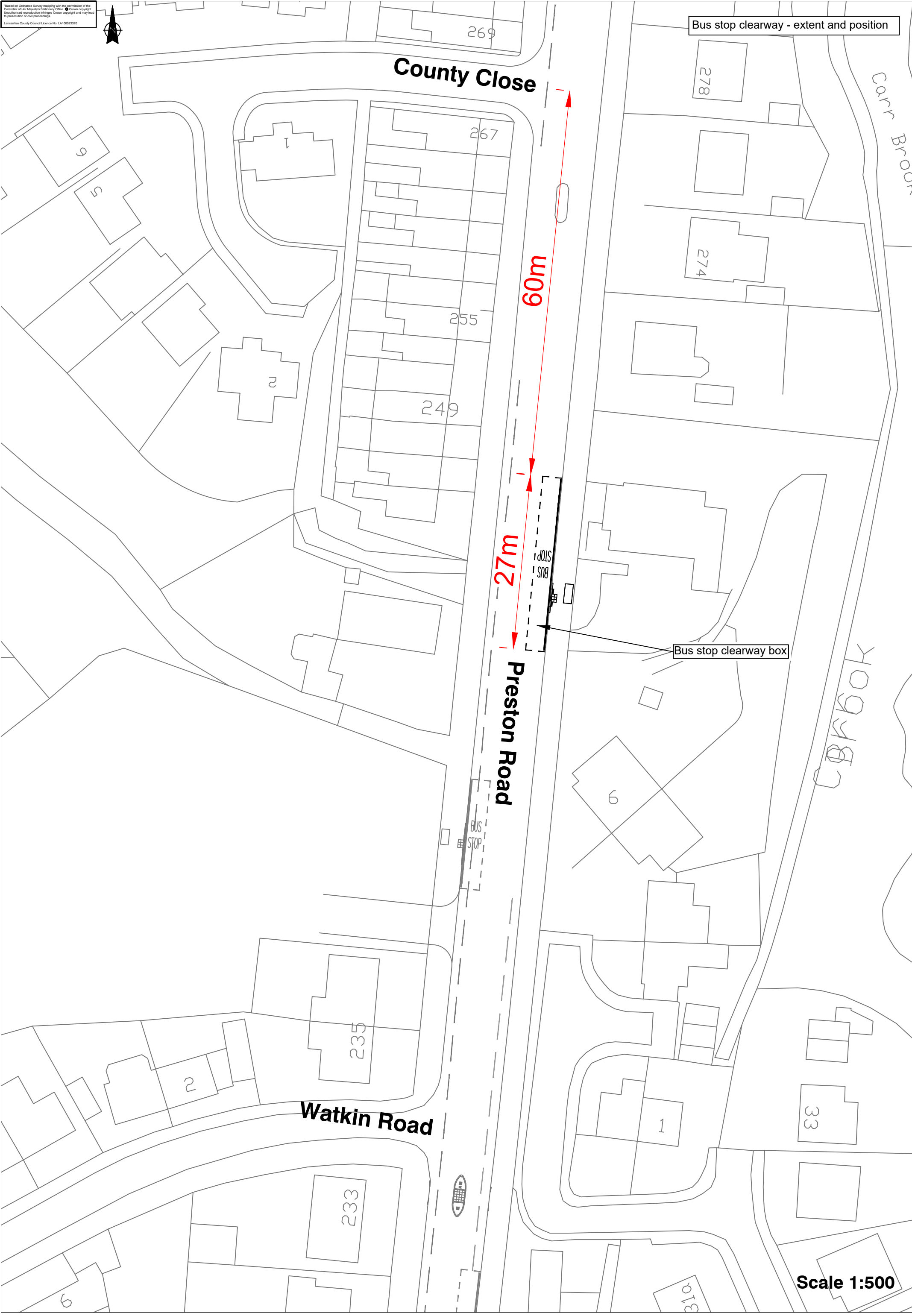
Scale 1:500



Based on Ordnance Survey mapping with the permission of the Controller of Her Majesty's Stationery Office. Crown copyright. Unauthorised reproduction infringes Crown copyright and may lead to prosecution or civil proceedings. Lancashire County Council Licence No. LA10023320



Bus stop clearway - extent and position



60m

27m

Preston Road

Bus stop clearway box

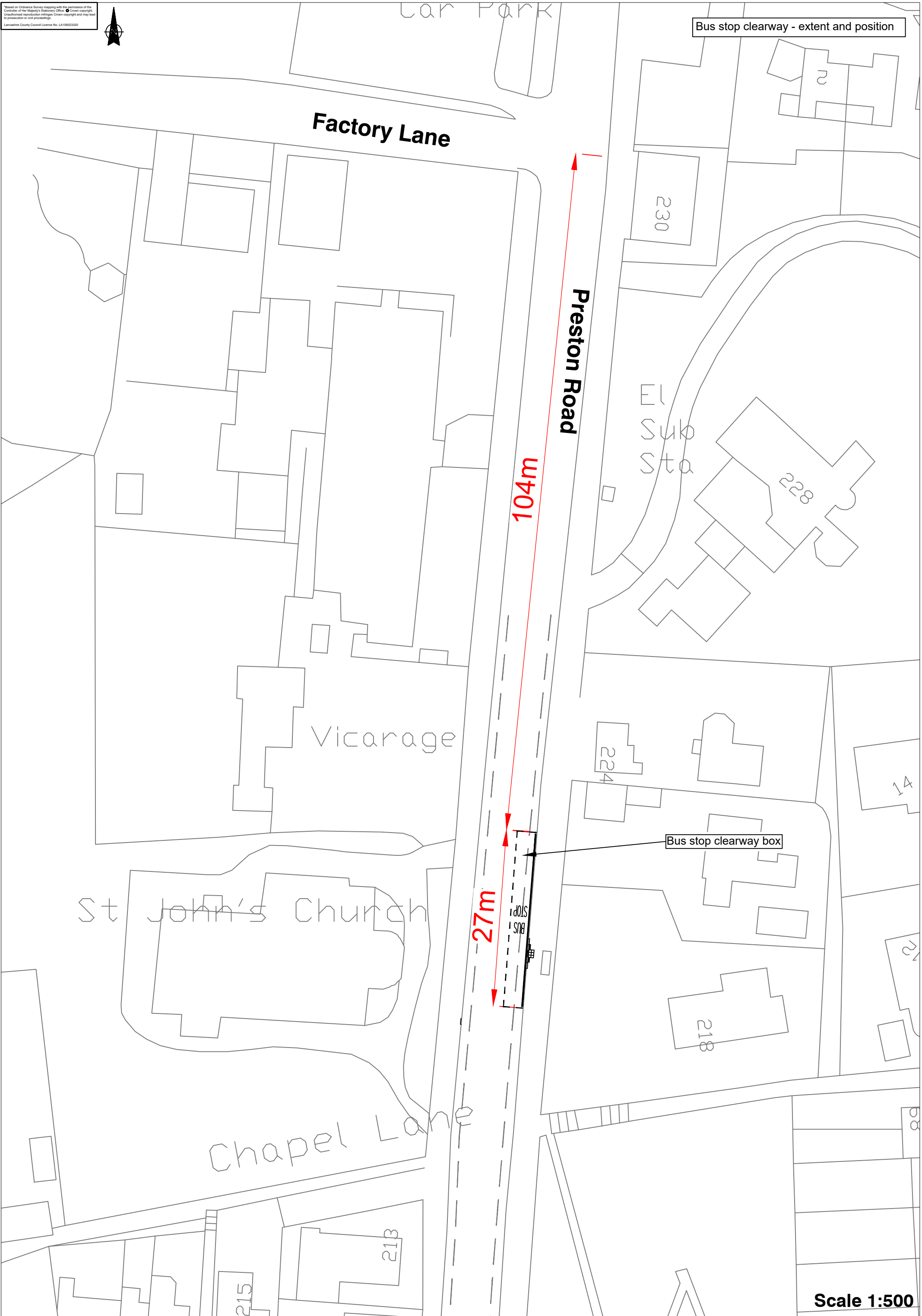
Watkin Road

Scale 1:500

Based on Ordnance Survey mapping with the permission of the Controller of Her Majesty's Stationery Office. Crown copyright. Unauthorised reproduction infringes Crown copyright and may lead to prosecution or civil proceedings.  
Lancashire County Council Licence No. LA10022020



Bus stop clearway - extent and position



Scale 1:500

Based on Ordnance Survey mapping with the permission of the  
Controller of Her Majesty's Stationery Office. Crown copyright.  
Unauthorised reproduction infringes Crown copyright and may lead  
to prosecution or civil proceedings.  
Lancashire County Council Licence No. LA10022020



Bus stop clearway - extent and position

Chapel Lane

215  
213  
4  
6

SYDNEY CLOSE

JOHN ST

201  
8  
7

27m

Bus stop clearway box

53m

Preston Road

Bay Horse

Allotment  
Garden

Kem Mill Lane

199  
197

198

188

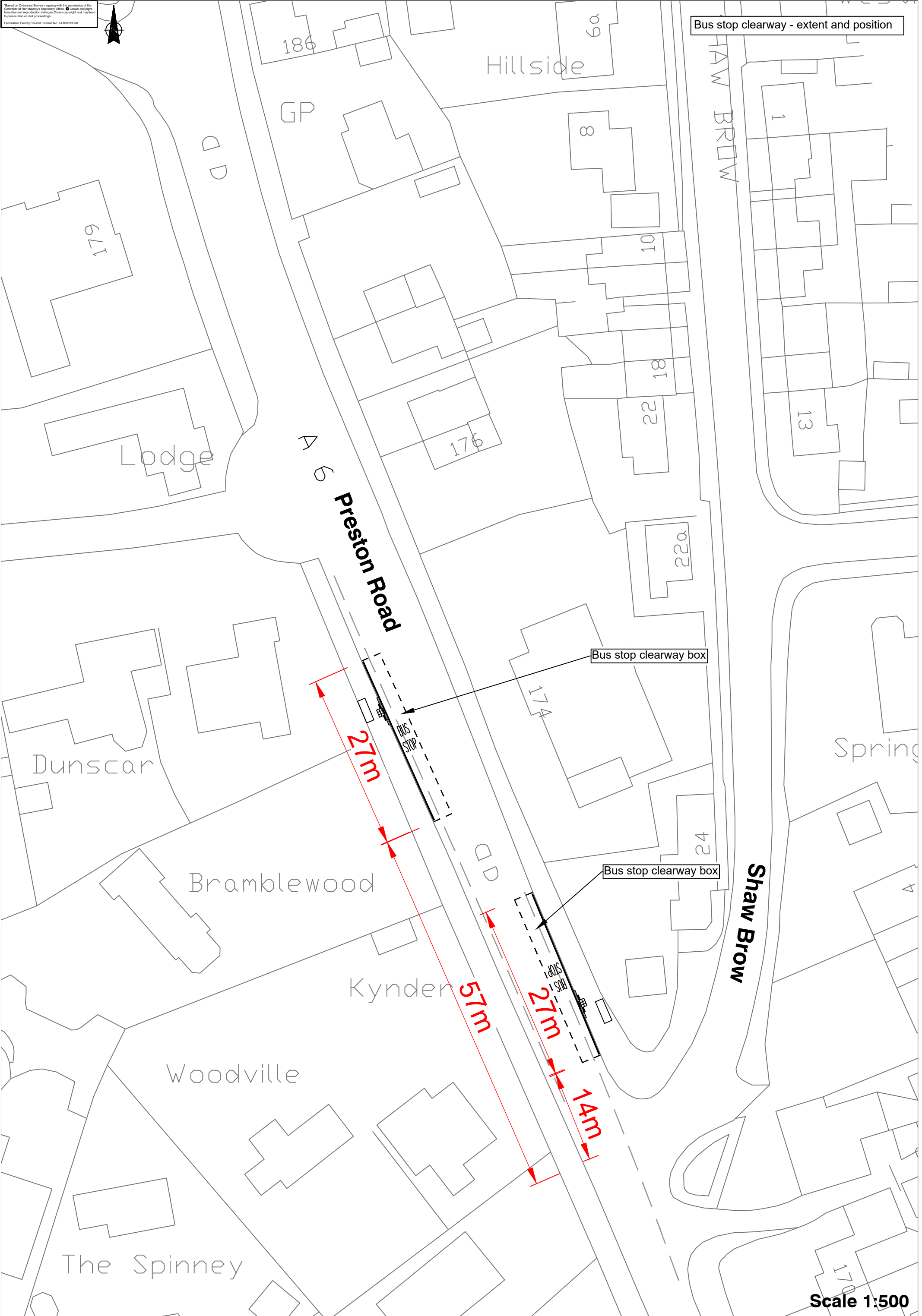
DIANE ST

Scale 1:500

Based on Ordnance Survey mapping with the permission of the Controller of Her Majesty's Stationery Office. Crown copyright. Unauthorised reproduction infringes Crown copyright and may lead to prosecution or civil proceedings.  
Lancashire County Council Licence No. LA10023320



Bus stop clearway - extent and position

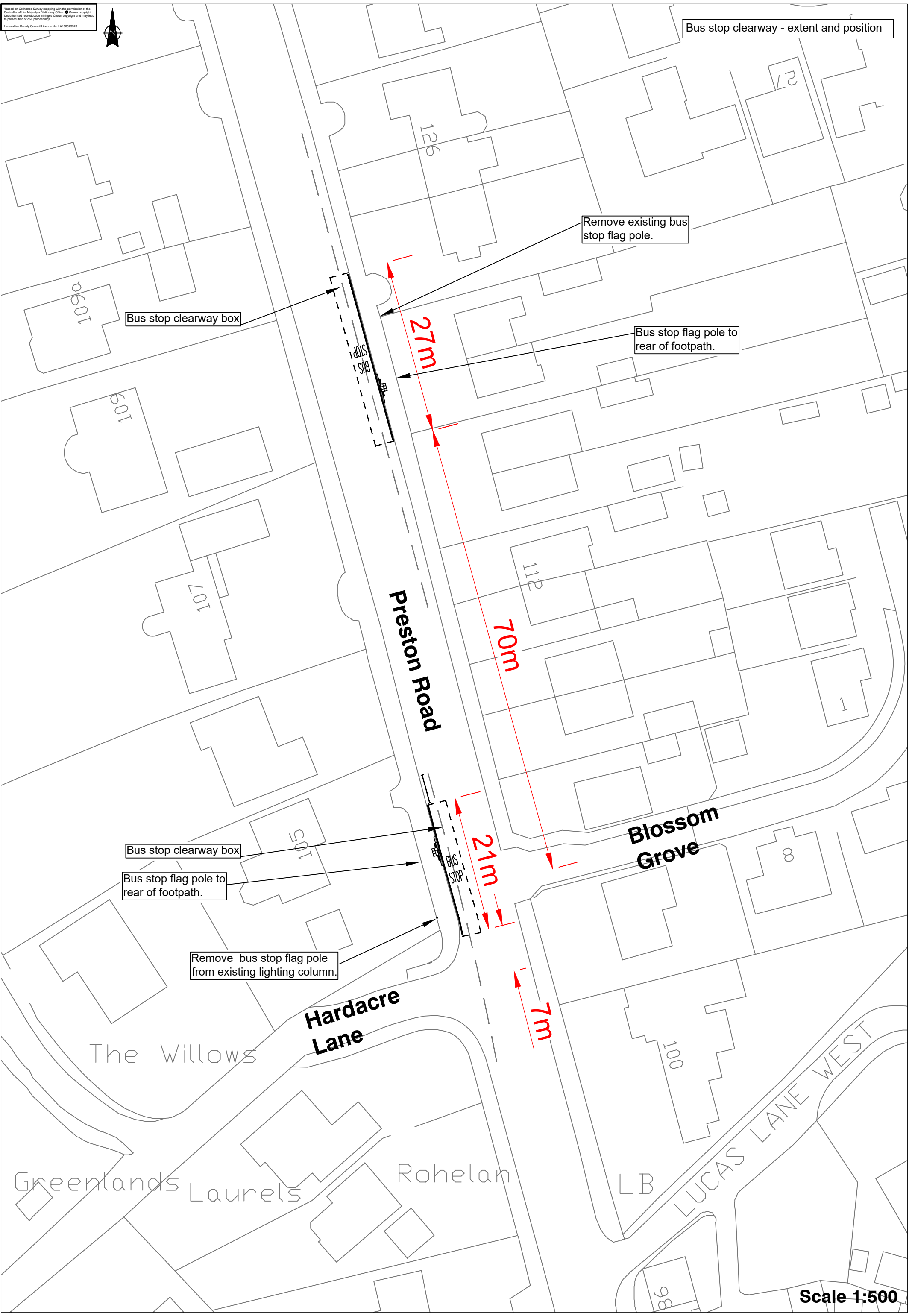


Scale 1:500





Bus stop clearway - extent and position



Bus stop clearway box

Remove existing bus stop flag pole.

Bus stop flag pole to rear of footpath.

Bus stop clearway box

Bus stop flag pole to rear of footpath.

Remove bus stop flag pole from existing lighting column.

Preston Road

Blossom Grove

Hardacre Lane

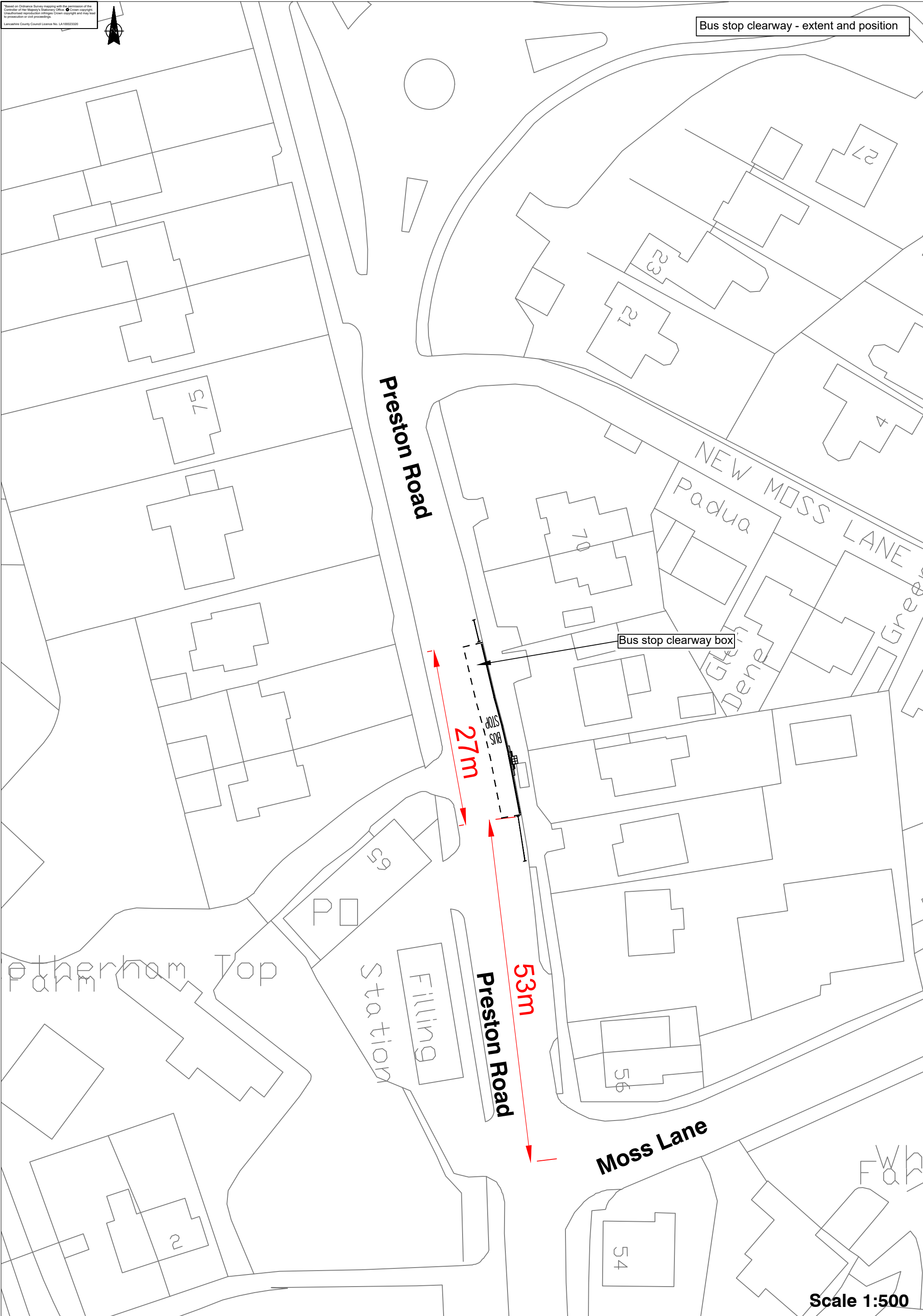
LUCAS LANE WEST

Rohelan

The Willows

Greenlands Laurels

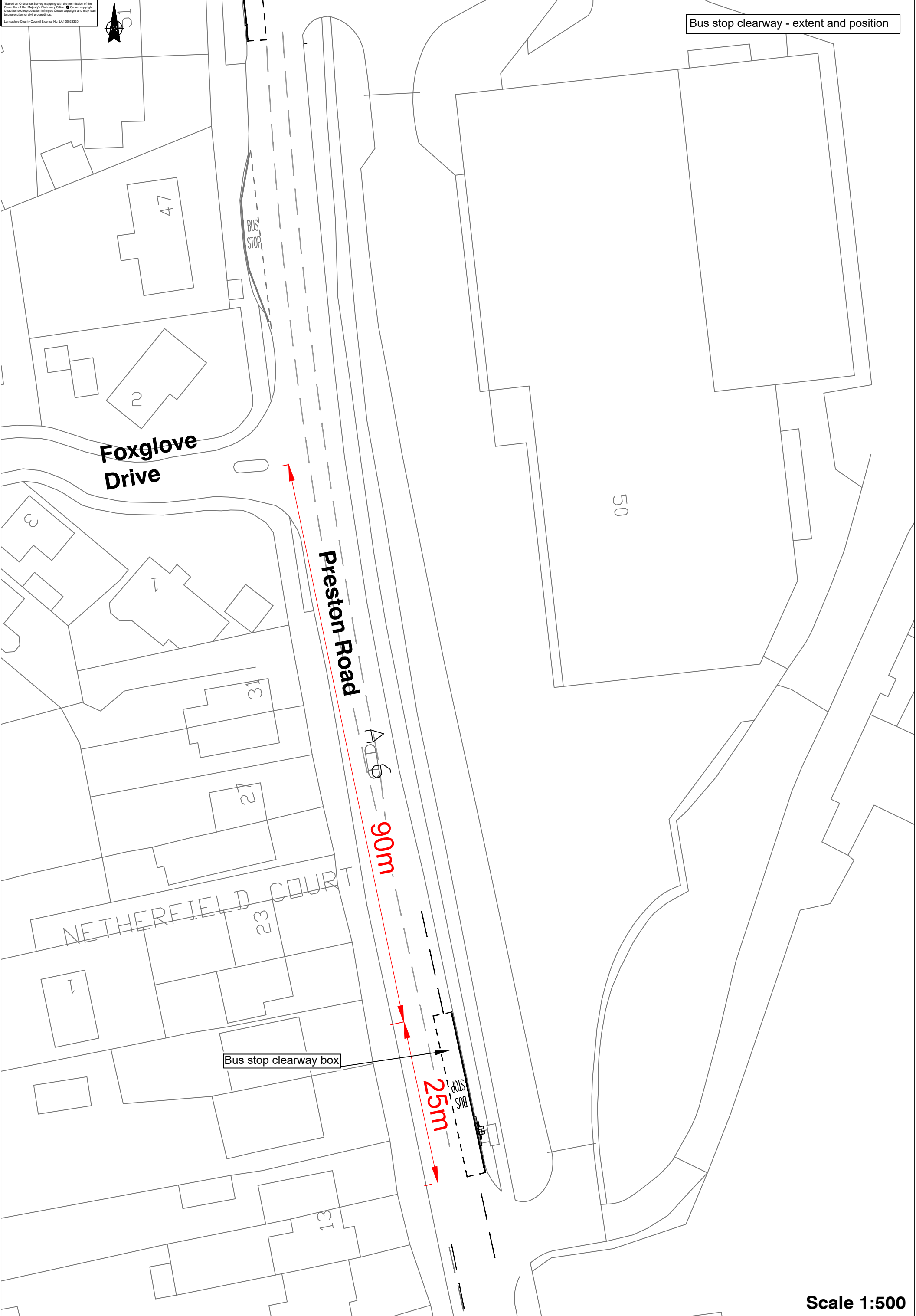
LB



Based on Ordnance Survey mapping with the permission of the Controller of Her Majesty's Stationery Office. Crown copyright. Unauthorised reproduction is illegal. Crown copyright and may lead to prosecution or civil proceedings.  
Lancashire County Council Licence No. LA10023320



Bus stop clearway - extent and position

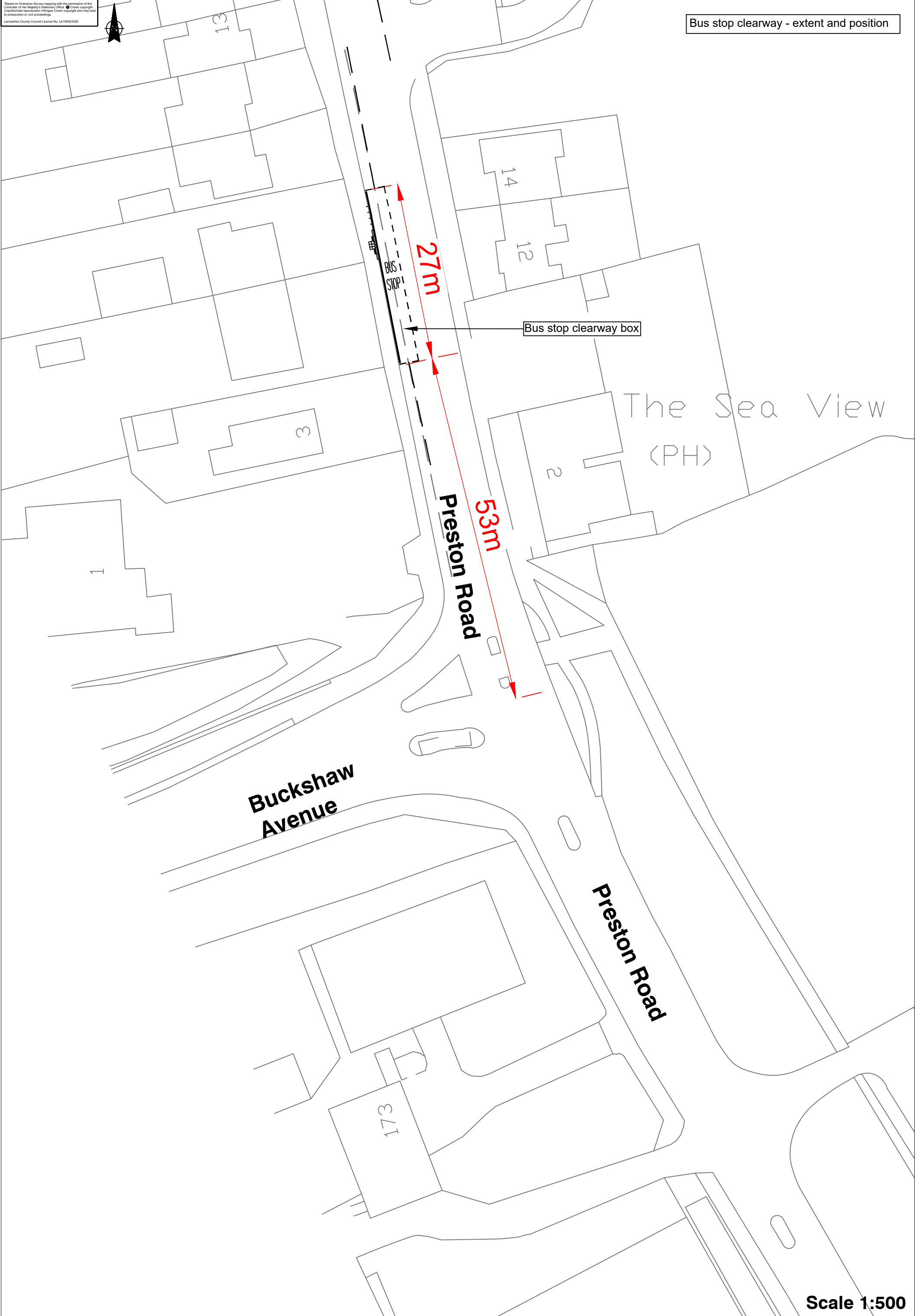


Scale 1:500

Based on Ordnance Survey mapping with the permission of the Controller of Her Majesty's Stationery Office. Crown copyright. Unauthorised reproduction is illegal. Crown copyright and may lead to prosecution or civil proceedings.  
Lancashire County Council Licence No. LA10023320



Bus stop clearway - extent and position

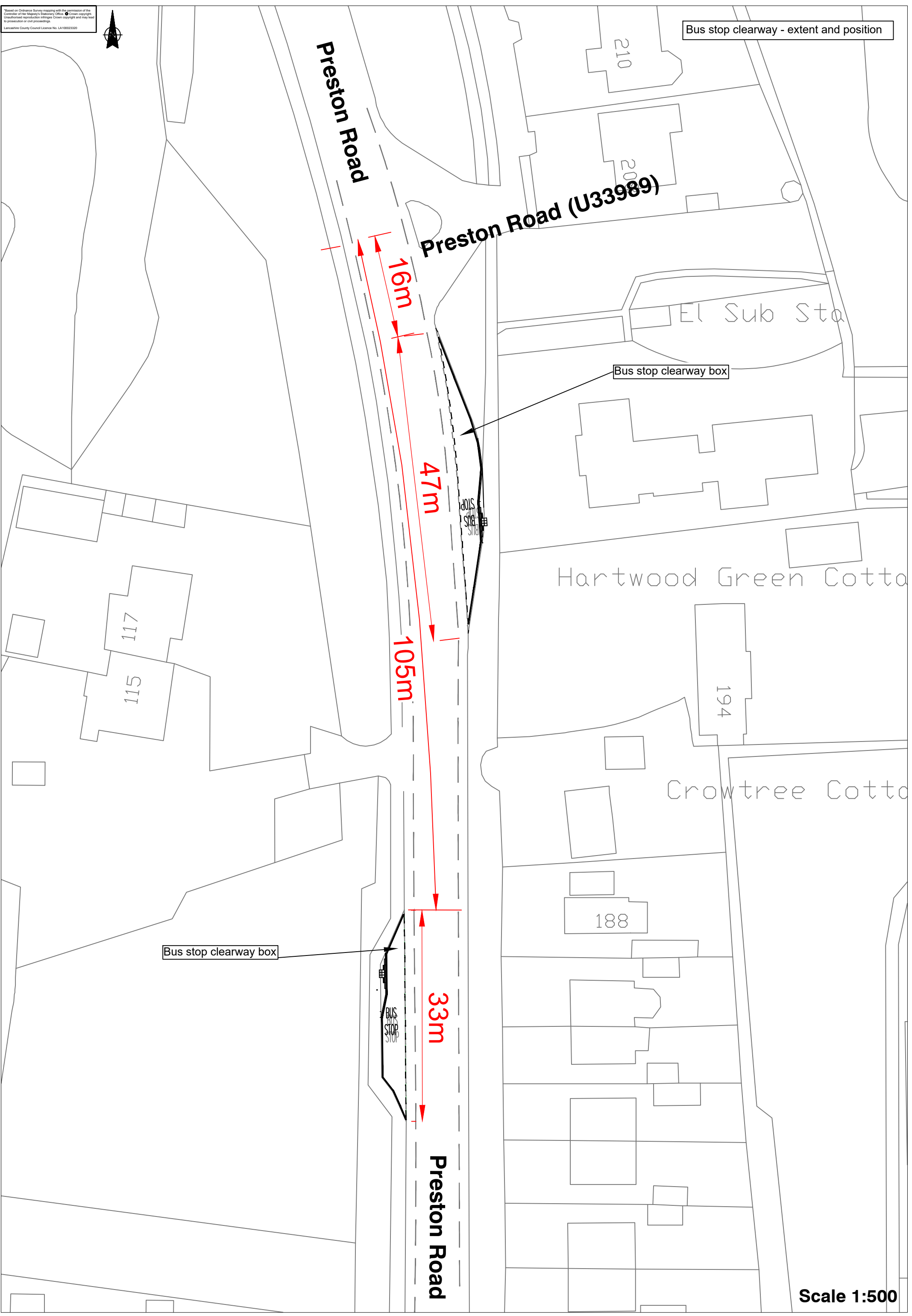


Scale 1:500

Based on Ordnance Survey mapping with the permission of the  
Controller of Her Majesty's Stationery Office. Crown copyright.  
Unauthorized reproduction infringes Crown copyright and may lead  
to prosecution or civil proceedings.  
Lancashire County Council Licence No. LA10023320



Bus stop clearway - extent and position

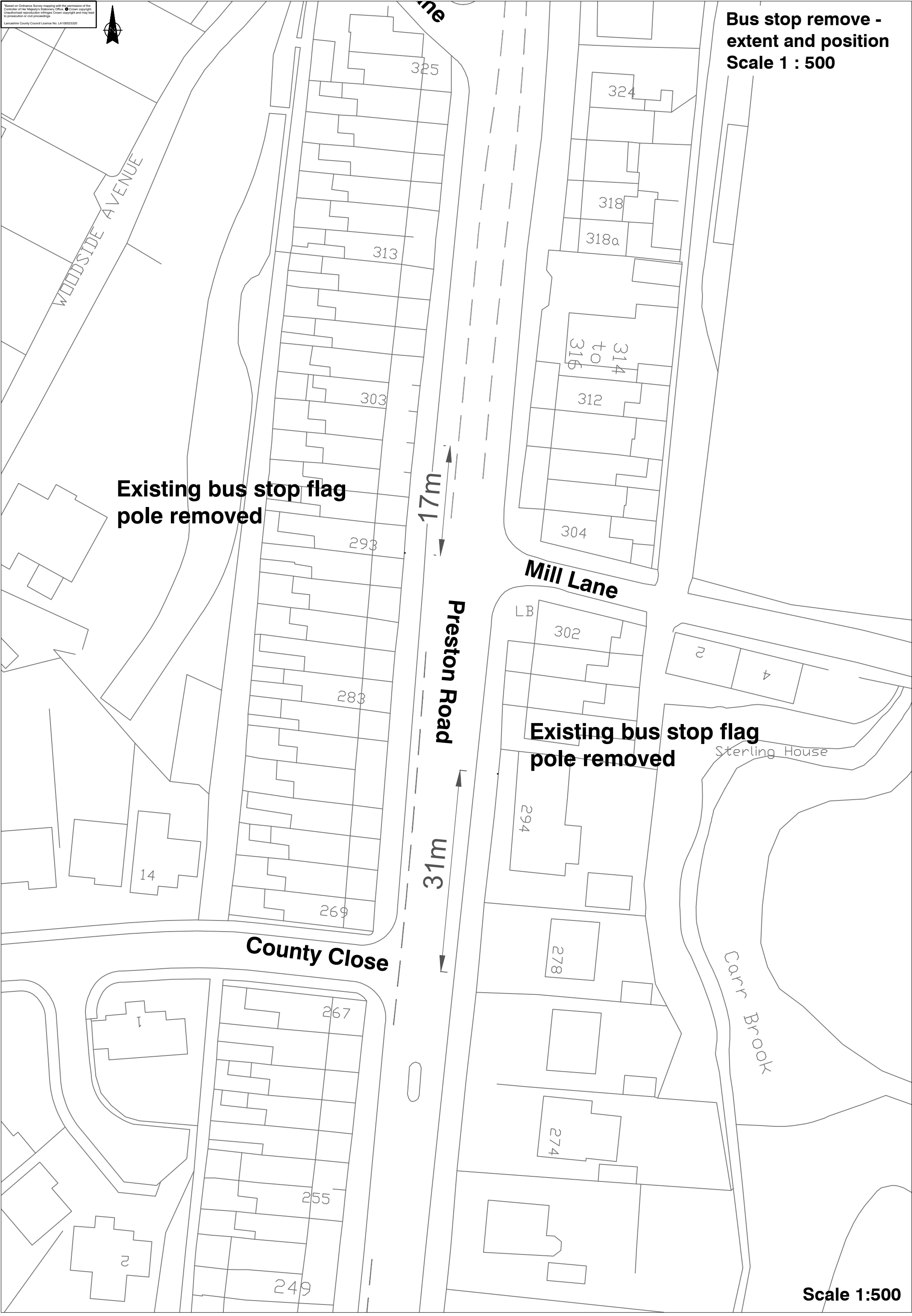


Scale 1:500

Based on Ordnance Survey mapping with the permission of the  
Controller of Her Majesty's Stationery Office. © Crown copyright.  
Unauthorised reproduction infringes Crown copyright and may lead  
to prosecution or civil proceedings.  
Lancashire County Council Licence No. LA10073320



**Bus stop remove -  
extent and position  
Scale 1 : 500**

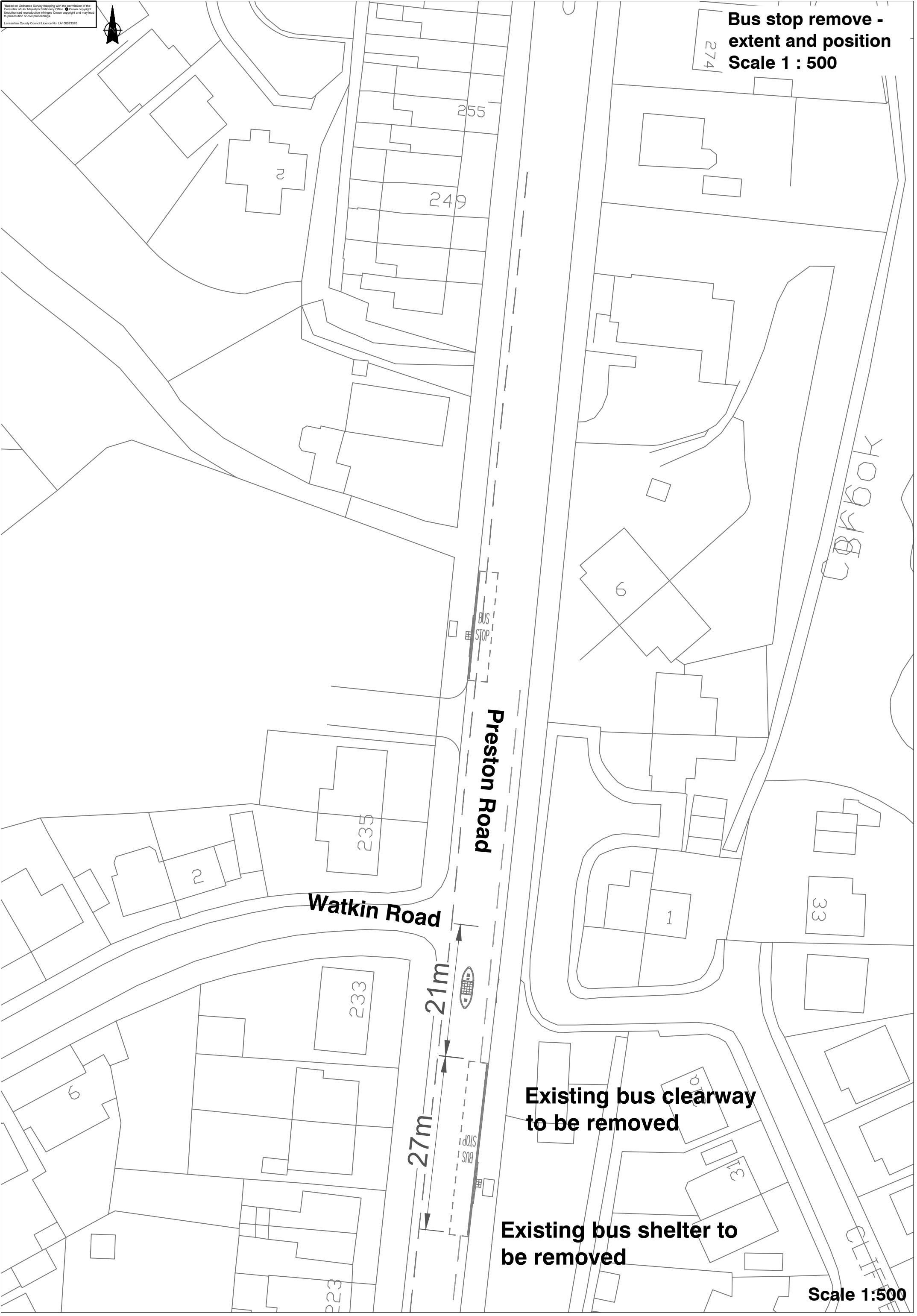


**Scale 1:500**

Based on Ordnance Survey mapping with the permission of the  
Controller of Her Majesty's Stationery Office. © Crown copyright.  
Unauthorised reproduction infringes Crown copyright and may lead  
to prosecution or civil proceedings.  
Lancashire County Council Licence No. LA10023320



**Bus stop remove -  
extent and position  
Scale 1 : 500**



**Existing bus clearway  
to be removed**

**Existing bus shelter to  
be removed**

**Scale 1:500**