

111-063

Scan Profile: pro		
File Series: 7		
Box Prepared	Initials: MWh	Date: 12/1/23
Scanned	Initials: MWh	Date: 12/1/23
QA	Initials:	Date:

(01772) 534608

(01772) 533732

Anne.taylor@env.lancscc.gov.uk

Mr R Clark
Stodday Land Ltd
Hayloft Barn
Ashton with Stodday
LANCASTER LA2 OAJ

Your ref
Our Ref PRW K RHC/AT/CC
Date: 19 November 2007

Dear Sir

**HIGHWAYS ACT 1980 SECTION 31(6)
LAND AT ASHTON WITH STODDAY, LANCASTER**

Thank you for your Statutory Declaration dated 12 November 2007 in respect of public rights of way and other highways across land at the above location.

I acknowledge receipt of the declaration which has been duly recorded and added to the relevant records held in this office.

Please note that the information contained in the Declaration will shortly be available on our web-site www.mario.lancashire.gov.uk as required by the Countryside and Rights of Way Act 2000.

Yours faithfully

Anne Taylor
Definitive Map Officer

AT

**STODDAY LAND LTD
HAYLOFT BARN
ASHTON WITH STODDAY
LANCASTER
LA2 0AJ**


STATUTORY DECLARATION

SECTION 31(6) OF THE HIGHWAYS ACT 1980

I hereby declare that Stodday Land Ltd is in ownership of all the land and roadways marked in red on the enclosed Land Registry Map, Title Number LAN 41385.

Under the auspices of Section 31(6) of The Highways Act 1980 I would like to state that there are no recognized public rights of way over any of the land or roadways in the ownership of Stodday Land Ltd, nor is it my intention to grant any public rights of way in the future.

Signed : Roger A Clark



Director Stodday Land Ltd

Witnessed: Peter Slater



Director Stodday Land Ltd


Date : 12th November 2007

**ENVIRONMENT
DIRECTORATE**
15 NOV 2007

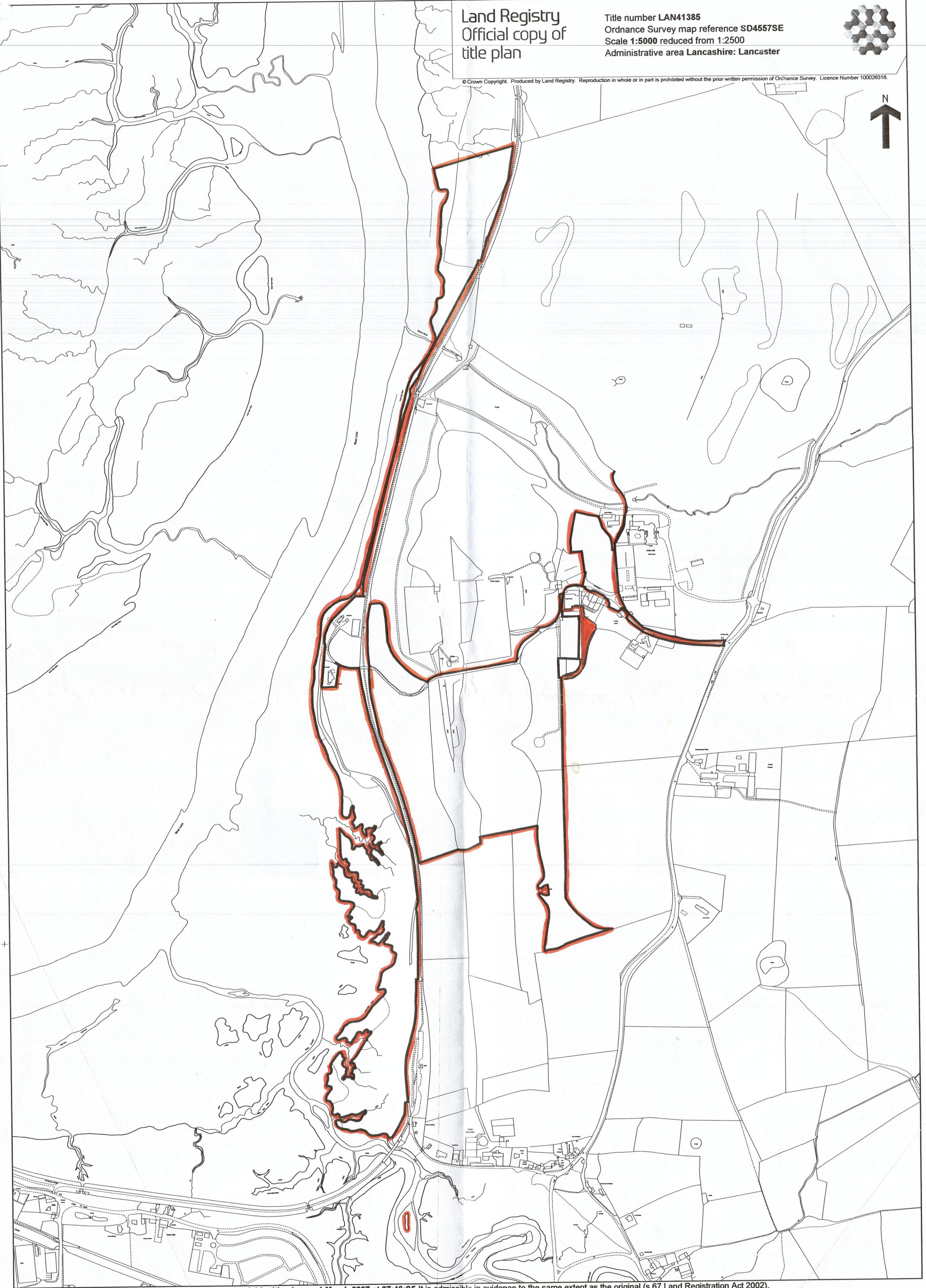
RECEIVED

Land Registry
Official copy of
title plan

Title number LAN41385
Ordnance Survey map reference SD4557SE
Scale 1:5000 reduced from 1:2500
Administrative area Lancashire: Lancaster



© Crown Copyright. Produced by Land Registry. Reproduction in whole or in part is prohibited without the prior written permission of Ordnance Survey. Licence Number 100026316



This official copy issued on 1 March 2007 shows the state of this title plan on 1 March 2007 at 07:46:05. It is admissible in evidence to the same extent as the original (s.67 Land Registration Act 2002).
This title plan shows the general position, not the exact line, of the boundaries. It may be subject to distortions in scale. Measurements scaled from this plan may not match measurements between the same points on the ground.
See Land Registry Public Guide 7 - Title Plans.
This title is dealt with by Land Registry, Lancashire Office.