

RIVER LUNE SHORE PATH
From The gate at Nansbuck Grid Reference E 3457 N 4575
To The gate at Conder Green Grid Reference E 3456 N 4560

Please complete as far as you are able.
 Please return completed evidence form to:

Sue Counsell at Penny Hill, Ashton with Stodday, Lancaster LA2 0AJ
 Email: sue@ecounsell.net

Name, Address and Telephone/email	SUE CAPSTICK PENNY HILL, ASHTON WITH STODDAY LANCASTER LA2 0AJ
During which years have you used the above way?	1993 - PRESENT
If this was part of a longer way, where would you normally be going from and to?	1993 - 2006 LINDOW SQ → GLASSON DOCK / CONDER GREEN 2006 - PRESENT PENNY HILL → GLASSON, CONDER GREEN / ALDLIFFE
For what purpose?	PLEASURE
How often? (eg daily, number of times per week, month, year)	APPRX 3 TIMES A MONTH
Were you ever told that the way was NOT public? If so, give details.	NO
Were you at any time aware that it was NOT a public right of way?	NO
Have there to your knowledge ever been any stiles or gates on the way? If so give details of where and approximate dates.	GATE AT RAILWAY COTTAGE GATE AT NANSBUCK COTTAGE
Have you ever known of any locked gates or obstructions along the way? If so give details of where and approximate dates.	NO
Have you ever been turned back when using this way or do you know of anyone else having been stopped? If so give details of where and approximate dates.	NO
Have you ever seen any signs such as "Private", "Trespassers will be Prosecuted?" If so give details of where and approximate dates.	SINCE 2007 NOTHING BEFORE
Have you ever asked permission to use the way?	NO
Please give any other information that you think is relevant overleaf.	

I hereby certify that, to the best of my knowledge and belief the facts that I have stated are true.

Signature



Date 28.7.08

RIVER LUNE SHORE PATH
From The gate at Nansbuck Grid Reference E 3457 N 4575
To The gate at Conder Green Grid Reference E 3456 N 4560

Please complete as far as you are able.
 Please return completed evidence form to:

Sue Counsell at Penny Hill, Ashton with Stodday, Lancaster LA2 0AJ
Email: sue@ecounsell.net

Name, Address and Telephone/email	DIANE WALTON, 66 HIGHLAND BROW. GALGATE NR LANCASTER 01524 - 752160.
During which years have you used the above way?	FOR APPROX 10 YEARS
If this was part of a longer way, where would you normally be going from and to?	FROM - CAR PARK CONDER GREEN = PAST NANSBUCK ON TO STODDAY WORKS.
For what purpose?	DOG WALKING = GENERAL EXERCISE
How often? (eg daily, number of times per week, month, year)	TWICE A WEEK.
Were you ever told that the way was NOT public? If so, give details.	NO
Were you at any time aware that it was NOT a public right of way?	NO
Have there to your knowledge ever been any stiles or gates on the way? If so give details of where and approximate dates.	ONLY GATES TO STOP SHEEP STRAYING OF MARSH LAND = BUT NONE ON MARSH ITSELF
Have you ever known of any locked gates or obstructions along the way? If so give details of where and approximate dates.	AS ABOVE
Have you ever been turned back when using this way or do you know of anyone else having been stopped? If so give details of where and approximate dates.	NO.
Have you ever seen any signs such as "Private", "Trespassers will be Prosecuted?" If so give details of where and approximate dates.	NOTICE SIGNS UP ON GATES SAYING PRIVATE LAND AT CONDER GREEN + NANSBUCKS - + ALSO ON GATE OPPOSITE GOLF COURSE
Have you ever asked permission to use the way?	NO.
Please give any other information that you think is relevant overleaf.	

I hereby certify that, to the best of my knowledge and belief the facts that I have stated are true.

Signature



Date

13/1/08.

RIVER LUNE SHORE PATH

**From The gate at Nansbuck Grid Reference E 3457 N 4575
To The gate at Conder Green Grid Reference E 3456 N 4560**

Please complete as far as you are able.
Please return completed evidence form to:

Sue Counsell at Penny Hill, Ashton with Stodday, Lancaster LA2 0AJ
Email: sue@ecounsell.net

Name, Address and Telephone/email	TONY WALKER. , 66 HIGHLAND BROW . GALGATE NR LANCASTER. 01524-752160.
During which years have you used the above way?	FOR APPROX 20 YEARS.
If this was part of a longer way, where would you normally be going from and to?	FROM ABOVE PAST NANSBUCK TO STODDAY. WORKS.
For what purpose?	WALKING DOGS.
How often? (eg daily, number of times per week, month, year)	THREE TIMES PER WEEK.
Were you ever told that the way was NOT public? If so, give details.	NO.
Were you at any time aware that it was NOT a public right of way?	NO.
Have there to your knowledge ever been any stiles or gates on the way? If so give details of where and approximate dates.	NONE TO MY KNOWLEDGE.
Have you ever known of any locked gates or obstructions along the way? If so give details of where and approximate dates.	AS ABOVE.
Have you ever been turned back when using this way or do you know of anyone else having been stopped? If so give details of where and approximate dates.	NONE.
Have you ever seen any signs such as "Private", "Trespassers will be Prosecuted?" If so give details of where and approximate dates.	RECENTLY NOTICED PRIVATE SIGNS BEEN ERECTED ON GATES AT NANSBUCKS AND GATE AT CONDER GREEN. PAST 8 MONTHS.
Have you ever asked permission to use the way?	NO.
Please give any other information that you think is relevant overleaf.	

I hereby certify that, to the best of my knowledge and belief the facts that I have stated are true.

Signature

A. Walker

Date

13/1/08.

RIVER LUNE SHORE PATH
From The gate at Nansbuck Grid Reference E 3457 N 4575
To The gate at Conder Green Grid Reference E 3456 N 4560

Please complete as far as you are able.
Please return completed evidence form to:

Sue Counsell at Penny Hill, Ashton with Stodday, Lancaster LA2 0AJ
Email: sue@ecounsell.net

Name, Address and Telephone/email	SUE COUNSELL PENNY HILL, ASHTON WITH STODDAY LANCASTER LA2 0AJ 01524 751672 sue@ecounsell.net
During which years have you used the above way?	2003 onwards
If this was part of a longer way, where would you normally be going from and to?	Usually from Adcliffe to Glasson on the Lune shore. Path runs full length.
For what purpose?	Leisure walking. Birdwatching.
How often? (eg daily, number of times per week, month, year)	2-3 times monthly until moving to Penny Hill then more often.
Were you ever told that the way was NOT public? If so, give details.	No
Were you at any time aware that it was NOT a public right of way?	No - until 2007 when signs went up.
Have there to your knowledge ever been any stiles or gates on the way? If so give details of where and approximate dates.	No. Gates at either end - Conder Green + Nansbuck. Never locked + access left
Have you ever known of any locked gates or obstructions along the way? If so give details of where and approximate dates.	No. at various points thro railings from cycle path.
Have you ever been turned back when using this way or do you know of anyone else having been stopped? If so give details of where and approximate dates.	No
Have you ever seen any signs such as "Private", "Trespassers will be Prosecuted?" If so give details of where and approximate dates.	No
Have you ever asked permission to use the way?	No
Please give any other information that you think is relevant overleaf.	

I hereby certify that, to the best of my knowledge and belief the facts that I have stated are true.

Signature 

Date 28/07/08.

RIVER LUNE SHORE PATH

**From The gate at Nansbuck Grid Reference E 3457 N 4575
To The gate at Conder Green Grid Reference E 3456 N 4560**

Please complete as far as you are able.
Please return completed evidence form to:

Sue Counsell at Penny Hill, Ashton with Stodday, Lancaster LA2 0AJ
Email: sue@ecounsell.net

Name, Address and Telephone/email	JA WHITMORE 26 FORESTONE AVE, PREESALL ROULTON LE FYRGE FY6 0EB
During which years have you used the above way?	1993 TO DATE
If this was part of a longer way, where would you normally be going from and to?	CLASSON BOCK TO / A9 CLIFFE - LANCASTER
For what purpose?	LEISURE - WALKING
How often? (eg daily, number of times per week, month, year)	ONCE OR TWICE MONTHLY
Were you ever told that the way was NOT public? If so, give details.	No
Were you at any time aware that it was NOT a public right of way?	No
Have there to your knowledge ever been any stiles or gates on the way? If so give details of where and approximate dates.	No
Have you ever known of any locked gates or obstructions along the way? If so give details of where and approximate dates.	No
Have you ever been turned back when using this way or do you know of anyone else having been stopped? If so give details of where and approximate dates.	✓
Have you ever seen any signs such as "Private", "Trespassers will be Prosecuted?" If so give details of where and approximate dates.	No
Have you ever asked permission to use the way?	No
Please give any other information that you think is relevant overleaf.	

I hereby certify that, to the best of my knowledge and belief the facts that I have stated are true.

Signature

JA Whitmore

Date

1/9/07

L 20

remm

RIVER LUNE SHORE PATH

**From The gate at Nansbuck Grid Reference E 3457 N 4575
To The gate at Conder Green Grid Reference E 3456 N 4560**

Please complete as far as you are able.
Please return completed evidence form to:

**Sue Counsell at Penny Hill, Ashton with Stodday, Lancaster LA2 0AJ
Email: sue@ecounsell.net**

Name, Address and Telephone/email	H. Rice 31 KNOWLE AVE CLEVELEY
During which years have you used the above way?	1993 ONWARDS
If this was part of a longer way, where would you normally be going from and to?	GLASSON BOCK RUSCHIFFE/LANCASTER
For what purpose?	LEISURE WALKING
How often? (eg daily, number of times per week, month, year)	ONCE OR TWICE MONTHLY
Were you ever told that the way was NOT public? If so, give details.	No
Were you at any time aware that it was NOT a public right of way?	No
Have there to your knowledge ever been any stiles or gates on the way? If so give details of where and approximate dates.	No
Have you ever known of any locked gates or obstructions along the way? If so give details of where and approximate dates.	No
Have you ever been turned back when using this way or do you know of anyone else having been stopped? If so give details of where and approximate dates.	No
Have you ever seen any signs such as "Private", "Trespassers will be Prosecuted?" If so give details of where and approximate dates.	No
Have you ever asked permission to use the way?	No
Please give any other information that you think is relevant overleaf.	

I hereby certify that, to the best of my knowledge and belief the facts that I have stated are true.

Signature

H. Rice

Date

11/11/07

26 Fordstone Avenue
Preesall
POULTON LE FYLDE
FY6 OEB

22nd October 2007

TO WHOM IT MAY CONCERN

I and my walking companion are regular walkers along the river Lune from Glasson Dock to Aldcliffe near Lancaster and have been reliably informed recently that the Landowner is putting up notices banning people from traversing the shoreline. We would like to state our objection to this behaviour as he will be spoiling the enjoyment of this beautiful area for many people who we know also walk along this way. We have been walking along this way for many years and are extremely annoyed if this action should prevail. Has he the right to do this, surely the shoreline belongs to everybody. We are not qualified in the legal intricacies in this matter but hope that we and the likes of us will not be prohibited from walking along the shore. We feel very strongly about this and we know of others who do who will no doubt be making their voice heard.

Yours faithfully,

MS J A WHITMORE
MRS H RICE

J Whitmore
H. Rice

RIVER LUNE SHORE PATH

**From The gate at Nansbuck Grid Reference E 3457 N 4575
To The gate at Conder Green Grid Reference E 3456 N 4560**

Please complete as far as you are able.
Please return completed evidence form to:

Sue Counsell at Penny Hill, Ashton with Stodday, Lancaster LA2 0AJ
Email: sue@ecounsell.net

Name, Address and Telephone/email	Carolyn Lucas 57 Lincoln Rd, Lancaster, LA1 5DJ Email Carolynlucas500@aol.com
During which years have you used the above way?	from 2003 to present.
If this was part of a longer way, where would you normally be going from and to?	Conder Green - 1 hour's walk round.
For what purpose?	Walking dogs
How often? (eg daily, number of times per week, month, year)	Visit 3 times week
Were you ever told that the way was NOT public? If so, give details.	No
Were you at any time aware that it was NOT a public right of way?	No
Have there to your knowledge ever been any stiles or gates on the way? If so give details of where and approximate dates.	Only gate at end at Conder Green.
Have you ever known of any locked gates or obstructions along the way? If so give details of where and approximate dates.	No
Have you ever been turned back when using this way or do you know of anyone else having been stopped? If so give details of where and approximate dates.	No
Have you ever seen any signs such as "Private", "Trespassers will be Prosecuted?" If so give details of where and approximate dates.	New Private signs appeared on gate at Conder Green several months ago but I still assumed there was public access.
Have you ever asked permission to use the way?	No
Please give any other information that you think is relevant overleaf.	

I hereby certify that, to the best of my knowledge and belief the facts that I have stated are true.

Signature 

Date 15-2-8.

20 yrs +

remini

17 Tithebarn Hill
Glasson Dock
Lancaster

LA2 0DQ

3RD October 2007

Dear Dr Walkett

I am writing re access to the shore at Conder Green car park.

I moved to Glasson Dock in 1982 and have always had 2 dogs. I have walked on the shore at least once a day for the last 25 years. I either stopped on the way home from work or walked round the shore and back on the railway line everyday.

I was really up set when the sign saying it was private land was put up. I would also like to ask how this shore land can be sold. The tide covers the shore several times a year and I thought all land below the tide line was crown land.

I would also like to say that since the railway line has been opened up actually walking on the railway line is becoming no pleasure mainly due to certain cyclists. The vast majority especially the families are fine and slow down, but there are several youngish to middle-aged men that race along and do not slow down when they see you. I always move myself and the dogs out of the way for all other path users, and really everyone else gets on really well. It is these few cyclists that are ruining it for everyone. I have been shouted at "to get out of the way" or several occasions now and I find this upsetting. Being able to walk on the shore at least gave you the chance to walk and not have to keep constantly looking behind you

I would say that many people use the path on the shore but I would say a lot are not necessarily from Lancaster and the Turnham area and may not know to write to you re this. The fact there is a well worn path on the shore surely proves just how much it is used and how much it will be missed

I do hope something can be done

Thank you

Yours sincerely

Cherry Roden



RIVER LUNE SHORE PATH

**From The gate at Nansbuck Grid Reference E 3457 N 4575
To The gate at Conder Green Grid Reference E 3456 N 4560**

Please complete as far as you are able.
Please return completed evidence form to:

Sue Counsell at Penny Hill, Ashton with Stodday, Lancaster LA2 0AJ
Email: sue@ecounsell.net

Name, Address and Telephone/email	CHERRY RODEN 17 TITHEBARN HILL, GLASSON DOCK LANCASTER LA2 0DD. 01524 752099
During which years have you used the above way?	From JUNE 1982 when I moved to GLASSON - until the "private" sign was put up in 2007
If this was part of a longer way, where would you normally be going from and to?	I walk from Glasson along the shore to Lancaster, and from Conder Green car park
For what purpose?	WALKING THE DOGS, looking at the scenery, I meet many other people also walking their dogs + families, socially
How often? (eg daily, number of times per week, month, year)	At least once a day, often twice at weekends, includes the winter months
Were you ever told that the way was NOT public? If so, give details.	No, never
Were you at any time aware that it was NOT a public right of way?	NO, never. The shore is below the water line as the tide covers it several times a year, so I thought it was a public right of way
Have there to your knowledge ever been any stiles or gates on the way? If so give details of where and approximate dates.	Gate + stile at Conder Green car park. The Gate has <u>never</u> been locked.
Have you ever known of any locked gates or obstructions along the way? If so give details of where and approximate dates.	No never
Have you ever been turned back when using this way or do you know of anyone else having been stopped? If so give details of where and approximate dates.	No, never
Have you ever seen any signs such as "Private", "Trespassers will be Prosecuted?" If so give details of where and approximate dates.	NO, until early 2007 when the sign was put on the gate at Conder Car park.
Have you ever asked permission to use the way?	no-
Please give any other information that you think is relevant overleaf.	

I hereby certify that, to the best of my knowledge and belief the facts that I have stated are true.

Signature

Cherry Roden

Date

2/11/2007

The Bungalow
Burrow Heights Lane
Lancaster
LA2 0PG

Tel: 01524 751461

10 Oct 07

Dear Dr Walker,

The foreman at Corder Green northwards

I am very concerned about the attempts by the new owner of the Ashton estate to prevent access.

I have been resident in the area since 1968, walked this foreman occasionally from 1968 to 83 and frequently since then when I moved to my present address.

I do hope the Parish Council can initiate action to prevent this attempt to deny access to an area which, to my knowledge, has been open to the public for at least

50 years.

Yours faithfully

G. M. Cockburn

G. M. COCKBURN

I am writing to you in
your capacity as clerk to
the Parish Council.

RIVER LUNE SHORE PATH

**From The gate at Nansbuck Grid Reference E 3457 N 4575
To The gate at Conder Green Grid Reference E 3456 N 4560**

Please complete as far as you are able.
Please return completed evidence form to:

**Sue Counsell at Penny Hill, Ashton with Stodday, Lancaster LA2 0AJ
Email: sue@ecounsell.net**

Name, Address and Telephone/email	G. M. COCKBURN 01524 751461 THE BUNGALOW BURROW HEIGHTS LANE LANCASTER barbaracockburn & beeb. net
During which years have you used the above way?	see over
If this was part of a longer way, where would you normally be going from and to?	only to join the coastal path further on towards Lancaster
For what purpose?	recreation, birding, dog walking
How often? (eg daily, number of times per week, month, year)	see over
Were you ever told that the way was NOT public? If so, give details.	No
Were you at any time aware that it was NOT a public right of way?	No
Have there to your knowledge ever been any stiles or gates on the way? If so give details of where and approximate dates.	No
Have you ever known of any locked gates or obstructions along the way? If so give details of where and approximate dates.	No
Have you ever been turned back when using this way or do you know of anyone else having been stopped? If so give details of where and approximate dates.	No
Have you ever seen any signs such as "Private", "Trespassers will be Prosecuted?" If so give details of where and approximate dates.	only this year
Have you ever asked permission to use the way?	No. I was told by local
Please give any other information that you think is relevant overleaf.	

I hereby certify that, to the best of my knowledge and belief the facts that I have stated are true.

G. M. Cockburn
Signature

Date 2 Nov 07 for recreation.

1968-83 very occasionally (2 or 3 times a year) - at that time we lived north of Lancaster

1983-93 2 or 3 times a month

1993 - present at least twice a week

RIVER LUNE SHORE PATH

From The gate at Nansbuck Grid Reference E 3457 N 4575
To The gate at Conder Green Grid Reference E 3456 N 4560

Please complete as far as you are able.
Please return completed evidence form to:

Sue Counsell at Penny Hill, Ashton with Stodday, Lancaster LA2 0AJ
Email: sue@ecounsell.net

Name, Address and Telephone/email	RACHEL WRIGHT. 01524 734402 SI SAND LANE 07789 560493 WARTON rachel.wright1@gmail.com. CARNFORTH. WARRAN LAS 9NT.
During which years have you used the above way?	1979 - 2007
If this was part of a longer way, where would you normally be going from and to?	
For what purpose?	WALKING WITH FAMILY OR/AND DOG
How often? (eg daily, number of times per week, month, year)	DAILY / WEEKLY
Were you ever told that the way was NOT public? If so, give details.	I WAS TOLD THAT THE SHORE WAS PRIVATE LAND BY A MAN CALLED ROGER WHO HAD BOUGHT THE LAND. HE LIVES AT ASHTON GOLF COURSE BUT I DONT KNOW HIS SURENAME. SPRINGTIME
Were you at any time aware that it was NOT a public right of way?	NO.
Have there to your knowledge ever been any stiles or gates on the way? If so give details of where and approximate dates.	THERE HAS BEEN MANY ENTRANCES TO THE SHORE FOR AS MANY YEARS I HAVE WALKED HERE. THERE ARE ALSO 2 MAIN GATES
Have you ever known of any locked gates or obstructions along the way? If so give details of where and approximate dates.	NO. MANY OF THE LONGSTANDING ENTRY POINTS ON TO THE SHORE HAVE FENCED OFF SINCE EARLY THIS SUMMER (2007) SPRING
Have you ever been turned back when using this way or do you know of anyone else having been stopped? If so give details of where and approximate dates.	I PERSONALLY WAS TOLD NOT TO WALK ALONG THE SHORE AS IT WAS PRIVATE LAND & ANOTHER LADY TOLD ME SHE WAS TOLD TO PAY £1 FOR WALKING THE SHORE LINE EVERYTIME. BOTH THESE TOOK PLACE THIS SUMMER (2007) SPRING
Have you ever seen any signs such as "Private", "Trespassers will be Prosecuted?" If so give details of where and approximate dates.	A PRIVATE SIGN WAS PUT UP ON THE MAIN GATE ENTERING THE SHORE IN CONDER GREEN PICNIC AREA. THIS APPEARED VERY EARLY IN THE SUMMER (2007) LATE SPRING.
Have you ever asked permission to use the way?	NO
Please give any other information that you think is relevant overleaf.	

I hereby certify that, to the best of my knowledge and belief the facts that I have stated are true.

Signature 

Date 4/NOV/2007

RIVER LUNE SHORE PATH

**From The gate at Nansbuck Grid Reference E 3457 N 4575
To The gate at Conder Green Grid Reference E 3456 N 4560**

Please complete as far as you are able.
Please return completed evidence form to:

Sue Counsell at Penny Hill, Ashton with Stodday, Lancaster LA2 0AJ
Email: sue@ecounsell.net

Name, Address and Telephone/email	LOUISE HUNT 41 HOMFRAY AVENUE MORCAMPBELL LASSAG Tel 01524 832359
During which years have you used the above way?	1971 to present day
If this was part of a longer way, where would you normally be going from and to?	Lancaster to Glasson dock.
For what purpose?	Nature walks Exercise and bird spotting
How often? (eg daily, number of times per week, month, year)	Twice a week more in summer
Were you ever told that the way was NOT public? If so, give details.	NO: Always see numerous other people using the area.
Were you at any time aware that it was NOT a public right of way?	NO.
Have there to your knowledge ever been any stiles or gates on the way? If so give details of where and approximate dates.	There was a gate from the cycle path to the shore until it was fenced off 1 year ago.
Have you ever known of any locked gates or obstructions along the way? If so give details of where and approximate dates.	Up until recently you could approach the shore there was an access area which has now been blocked by a wrought iron fence!
Have you ever been turned back when using this way or do you know of anyone else having been stopped? If so give details of where and approximate dates.	NO.
Have you ever seen any signs such as "Private", "Trespassers will be Prosecuted?" If so give details of where and approximate dates.	NO
Have you ever asked permission to use the way?	NO
Please give any other information that you think is relevant overleaf.	

I hereby certify that, to the best of my knowledge and belief the facts that I have stated are true.

Signature



Date

11.11.07.

LOUISE HUNT

PLEASE KEEP THE AREA OPEN TO THE PUBLIC IT IS SO BEAUTIFUL

RIVER LUNE SHORE PATH

**From The gate at Nansbuck Grid Reference E 3457 N 4575
To The gate at Conder Green Grid Reference E 3456 N 4560**

Please complete as far as you are able.
Please return completed evidence form to:

Sue Counsell at Penny Hill, Ashton with Stodday, Lancaster LA2 0AJ
Email: sue@ecounsell.net

Name, Address and Telephone/email	Mr. T. R. Cornick, Conder View, Conder Green Road, Conder Green, Nr Lancaster LA2 0B9
During which years have you used the above way?	I have lived here 75 years and all the family have used this area.
If this was part of a longer way, where would you normally be going from and to?	I am a country person and this is part of our country walk and way of life
For what purpose?	Walking
How often? (eg daily, number of times per week, month, year)	Daily, sometimes twice a day.
Were you ever told that the way was NOT public? If so, give details.	No
Were you at any time aware that it was NOT a public right of way?	No
Have there to your knowledge ever been any stiles or gates on the way? If so give details of where and approximate dates.	Always Access under railway bridge and railway crossing quite onto shore.
Have you ever known of any locked gates or obstructions along the way? If so give details of where and approximate dates.	No
Have you ever been turned back when using this way or do you know of anyone else having been stopped? If so give details of where and approximate dates.	No
Have you ever seen any signs such as "Private", "Trespassers will be Prosecuted?" If so give details of where and approximate dates.	No
Have you ever asked permission to use the way?	Never been any need to do so as always been able to use the shore.
Please give any other information that you think is relevant overleaf.	

I hereby certify that, to the best of my knowledge and belief the facts that I have stated are true.

Signature *T R Cornick*

Date *5-11-07*

RIVER LUNE SHORE PATH

**From The gate at Nansbuck Grid Reference E 3457 N 4575
To The gate at Conder Green Grid Reference E 3456 N 4560**

Please complete as far as you are able.
Please return completed evidence form to:

Sue Counsell at Penny Hill, Ashton with Stodday, Lancaster LA2 0AJ
Email: sue@ecounsell.net

Name, Address and Telephone/email	NICK HALL 63 REGENT STREET LANCASTER LA1 1SH
During which years have you used the above way?	1987 - 2007
If this was part of a longer way, where would you normally be going from and to?	LANCASTER TO GLASSON DOCK
For what purpose?	RECREATIONAL
How often? (eg daily, number of times per week, month, year)	ONCE A MONTH
Were you ever told that the way was NOT public? If so, give details.	No
Were you at any time aware that it was NOT a public right of way?	No
Have there to your knowledge ever been any stiles or gates on the way? If so give details of where.	No
Have you ever known of any locked gates or obstructions along the way?	No
Have you ever been turned back when using this way or do you know of anyone else having been stopped? If so, please give particulars.	No
Have you ever seen any signs such as "Private", "Trespassers will be Prosecuted?" If so, please give details.	No
Have you ever asked permission to use the way?	No
Please give any other information that you think is relevant overleaf.	

I hereby certify that, to the best of my knowledge and belief the facts that I have stated are true.

Signature *Nick Hall*

Date 01/11/07

RIVER LUNE SHORE PATH
From The gate at Nansbuck Grid Reference E 3457 N 4575
To The gate at Conder Green Grid Reference E 3456 N 4560

Please complete as far as you are able.
 Please return completed evidence form to:

Sue Counsell at Penny Hill, Ashton with Stodday, Lancaster LA2 0AJ
Email: sue@ecounsell.net

Name, Address and Telephone/email	MRS CECILIA HUNT 01524 36 MORECAMBE ROAD 417646. MORECAMBE LA3 3AD.
During which years have you used the above way?	54 YEARS. 1953-2007. To numerous to quote.
If this was part of a longer way, where would you normally be going from and to?	Between Lancaster and Glasson Dock.
For what purpose?	exercise in beautiful surroundings
How often? (eg daily, number of times per week, month, year)	monthly.
Were you ever told that the way was NOT public? If so, give details.	No
Were you at any time aware that it was NOT a public right of way?	No. right to roam.
Have there to your knowledge ever been any stiles or gates on the way? If so give details of where and approximate dates.	No.
Have you ever known of any locked gates or obstructions along the way? If so give details of where and approximate dates.	No
Have you ever been turned back when using this way or do you know of anyone else having been stopped? If so give details of where and approximate dates.	No
Have you ever seen any signs such as "Private", "Trespassers will be Prosecuted?" If so give details of where and approximate dates.	No.
Have you ever asked permission to use the way?	No
Please give any other information that you think is relevant overleaf.	

I hereby certify that, to the best of my knowledge and belief the facts that I have stated are true.

Signature

C. Hunt

Date

12th ~~October~~ November 2007.

Manjeet Lamba,
42 Regent Street,
Manchester, LA1 1SQ.

16/10/07.

To Whom it may concern: Re: Low estuary towards Glasson Dock

I first visited Lancaster in 1971. I was a 17 year old schoolboy living in London. I came to stay for a few days with my brother who had stayed on in Lancaster having finished his degree at the University. He took me for a walk along to Glasson Dock. I can recall clearly that the tide was up and so occasionally we walked along the footpath on the old railway line but mostly we meandered freely along the marsh and shore line.

I was astonished by the beauty and by the sense of space. That walk was responsible for several things that became absolutely integral to my life. It generated an interest in bird watching and a passion in walking. One of the first things that I did when I went back to London was to persuade my father to lend me the money for a pair of binoculars and a camera.

My love for the estuary was the main reason I chose to permanently move to Lancaster in 1981. Since then I estimate that on average I have walked along the marsh to Glasson, past Penny Hill Cottage, about once a week.

That is over 1300 times.

Not once have I ever been stopped or had the access been blocked. I am appalled, devasted to learn that plans are possibly being put forward to block this access and to request payment.

It seems totally senseless and will deprive me and others like me an immeasurable pleasure to roam freely where I have roamed for the last 37 years of my life.

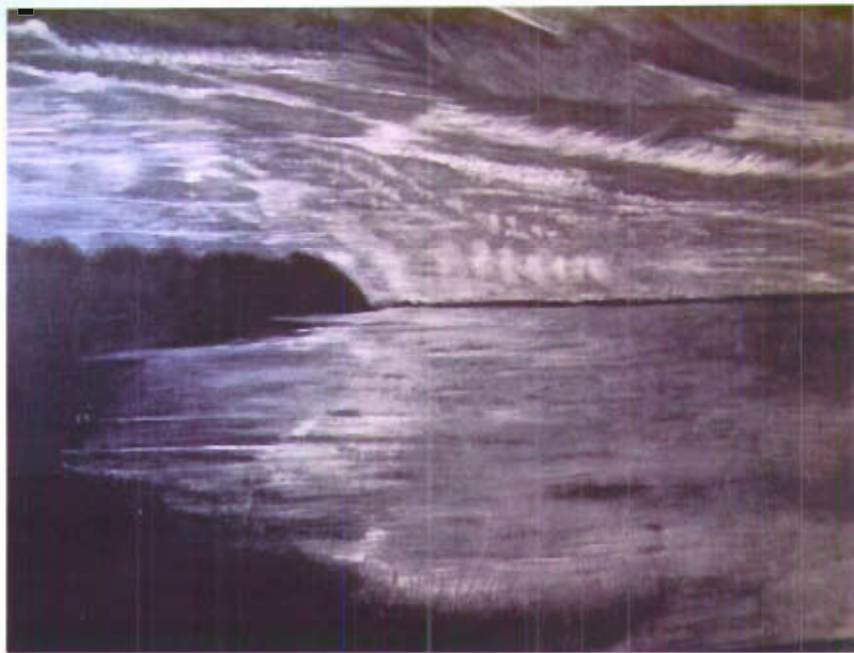
I am now nearly 55 years of age, able to retire soon and I look forward to even more walks along the marsh.

I have had many photographic exhibitions which have included scenes on the marsh. For the last 10 years I have been painting and again many of these are influenced strongly by the marsh. I am always in awe of the interplay of light and shadow, colour and tone in a truly unique environment.

I will do everything in my power to keep the marsh open access.

Thanking you for great consideration²⁰ of my comments

Manjeet K. Lamba



View of mark between Glaston Docks.

Gallery open: 8a.m. - 5p.m. Sunday to Thursday
8a.m. - 10 p.m. Friday and Saturday
Exhibition ends Friday 27th October 2006

Landscapes and Abstracts:
Paintings
by
Manjeet Lamba



Invitation to opening:
The Sultan of Lancaster: Food Court and Art Gallery,
Brock Street, LA1 1UU. Tel: 01524 849494

Monday 4th September 2006 2:30 - 9:30

From: PDQ1@aol.com
To: hilary@hwalklett.wanadoo.co.uk
Date: Oct 29 2007, 11:04 AM
Subject: Footpath at Conder Green
Hilary

I am writing this on behalf of Susan and myself.

We have used the path along the shore from the gateway on many occasions over the last 20 years. At low tides we have walked around the first headland past the cottage and have often met other walkers. The path is well-worn and runs along the bottom of the former railway embankment. We would be prepared to provide this in evidence at any Inquiry.

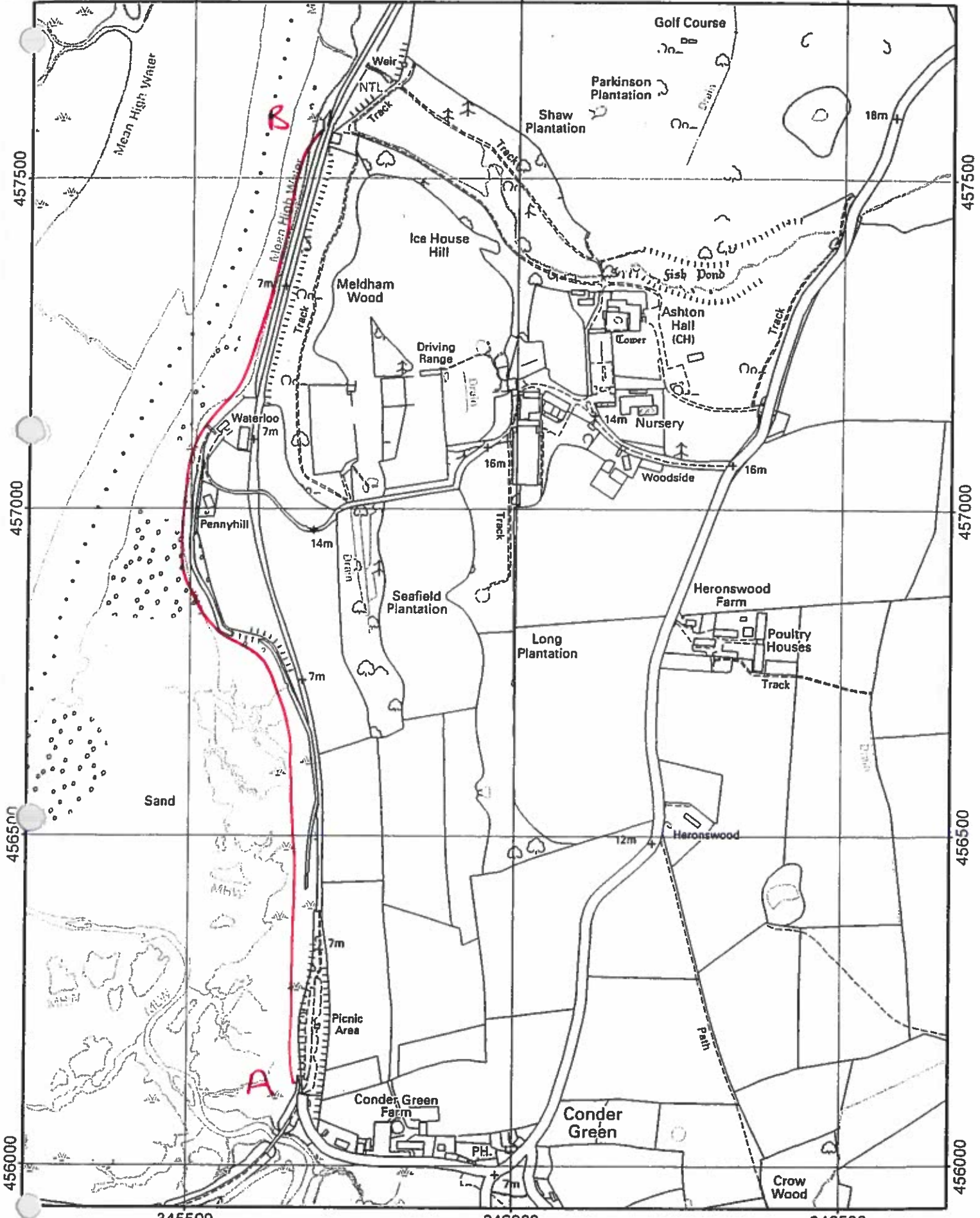
Best wishes

Peter Quick

345500

346000

346500



345500

346000

346500

Scale 1:7500

LCC Map Ref: 64293

Created: 10/08/2009

24

By Anne Taylor

(Scale correct when printed on A4 Portrait)

This Map is reproduced from Ordnance Survey material with the permission of Ordnance Survey on behalf of the controller of Her Majesty's Stationery Office (C) Crown Copyright. Unauthorised reproduction infringes Crown Copyright and may lead to Prosecution or civil proceedings. Lancashire County Council Licence No. 100023320

sue counsell

From: Quinn, Linda [lquinn@myerscough.ac.uk]
Sent: 17 November 2008 17:44
To: 'Sue@ecounsell.net'
Subject: Conder Green

Dear Sue

Just to add to the evidence regarding the path along the foreshore at Conder Green.

I have lived in Conder Green Cottage for the past 27 years with my husband and later my son.

During this time I have walked my dogs and ridden my horse on a weekly and quite often daily basis.

In the early days my husband and I kept our horses in the fields at the back of the golf club before we moved to Conder Green.

We used to ride from Nan Butts onto the foreshore to get to Conder Green as the railway track was blocked off in the early days.

My horse is now retired and lives on the marsh with her small companion but I still walk along the foreshore regularly with my two dogs.

Kind regards

Linda Quinn (Mrs)

Myerscough College

Linda Quinn BHS AI Int SM Cert ED V1

Farriery Tutor/Administrator

Bilsborrow, Preston, Lancashire, PR3 0RY

Tel: 01995 642222 Ext: 2057 Fax: 01995 642333

Web: www.myerscough.ac.uk

 please consider the environment before printing this e-mail

Standard Disclaimer: This message is confidential.

You should not copy it or disclose its contents excepting cases where you may have to pass it within Internet communications are not secure and therefore Myerscough College does not accept legal resp Any views or opinions presented are only those of the author and not those of Myerscough College. If this email has come to you in error please delete it and any attachments.

Please consider the environment before printing this e-mail.

sue counsell

From: Valsimpkin@aol.com
Sent: 16 March 2009 18:47
To: sue@ecounsell.net
Subject: 'Footpath' along Foreshore at Glasson / Conder Green

Dear Sue

This enquiry might well be way out of time, but I have just seen that you are (or perhaps were) co-ordinating a campaign to get a path designated as a footpath. I have walked all along both the cycleway and foreshore of that area for many years - since moving to Lancashire in 1988 - as has my husband and a number of friends of ours and we would be very happy to lend our support to your campaign, should it still be ongoing.

In the issue of Dockside, where we read of your involvement, it described the stretch that you are focussing on as 'from Conder Green to Nan Buck's Cottage'. Just so that we can be sure of formulating our contributions correctly, wonder if you can just clarify for us which is Nan Buck's Cottage, please. Is this to do with the signage which appeared on the gate onto the foreshore (the gate opposite the house by the entrance to Conder Green car park) saying Private Property Keep Out, or words to that effect? We'd be very interested in any background you can give us to this as well since we are determined to keep on using the foreshore but would be interested in knowing just how much is being laid claim to, by whom and with what reasoning.

Many thanks and look forward to hearing from you.

Val Simpkin

Val

PUBLIC RIGHTS OF WAY
EVIDENCE OF USE ON FOOT

Please note that information supplied will be used in accordance with the processes under Statute and will not be confidential. It may be disclosed to third parties.

NAME: MRS. G. E. MAFFEY

ADDRESS: THE SHIELING
CONDOR GREEN
LAZ OBG

DATE OF BIRTH: 26/11/49 OCCUPATION: PHYSIOTHERAPIST

Route of Way

From: THE SHIELING (Grid Reference)
CONDOR GREEN

Via: A

To: B (Grid Reference)

1. How long have you known the route?

1983

2. Have you used the above way on foot? YES/NO

If so:

- (a) During which years? 1983 to 2009
- (b) Where were you going to and from? HOME (as above)
- (c) For what purpose? pleasure, dog walking, children entertained
- (d) How many times a year? Since 1994 - DAILY

(e) Have you used the way by other means? NO

Please fill in all that apply

On horseback

On motorcycle/in vehicle

Other

During which years and often?

(f) Have you ever seen others using the way? YES

Please fill in all that apply

On horseback

On motorcycle/in vehicle

Other - BICYCLE

During which years and how often 1983

3. Has the way always run over the same route? If not, give details and dates of any changes. Mark any changes or variations on the attached plan

YES

4. (a) Have there, to your knowledge, been any stiles, gates or fences across the way? If so, state where the stiles, gates or fences stood and mark their locations on the attached plan. NO

(b) Were any of the gates locked? If so, state when and where they were, and mark them on the attached plan. NO

(c) Did any of the stiles, gates or fences prevent you from using the way on foot? If so, when? NO

5. (a) Have you worked for any landowner over which the route passes? If so, give dates of employment and name of employer. NO

(b) Have you been a tenant of any land over which the routes passes? If so, give dates of tenancy and mark land rented on attached plan.

NO

6. If you have answered yes to 5a or 5b did you ever receive any instructions from the landowner as to the use of the way by the public? If so, what were they?
7. (a) Have you ever been stopped or turned back when using this way on foot? <p style="text-align: center;">NO</p>
(b) Do you know or have you heard of anyone else having been stopped or turned back when using the way on foot? If so, state when the interruption took place and give particulars. <p style="text-align: center;">NO</p>
8. Were you ever told by any owner or tenant of the land crossed by the way, or by anyone in their employment, that the way was not a public right of way on foot? If so, state when and give particulars and dates. <p style="text-align: center;">NO</p>
9. Have you ever seen notices such as 'Private', 'No Road', 'No Thoroughfare' or 'Trespassers will be Prosecuted' on or near the way? If so, what did the notices say? Mark the location of the notices on the attached plan. <p style="text-align: center;">2007/08 PRIVATE LAND KEEP OFF</p>
10. Have you ever asked permission to use the way? If so, who did you ask? <p style="text-align: center;">NO</p>
11. Please give any other information that you think is relevant. Use a separate sheet if necessary.

I hereby certify that, to the best of my knowledge and belief, the facts that I have stated are true.

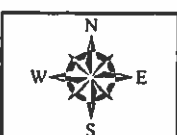
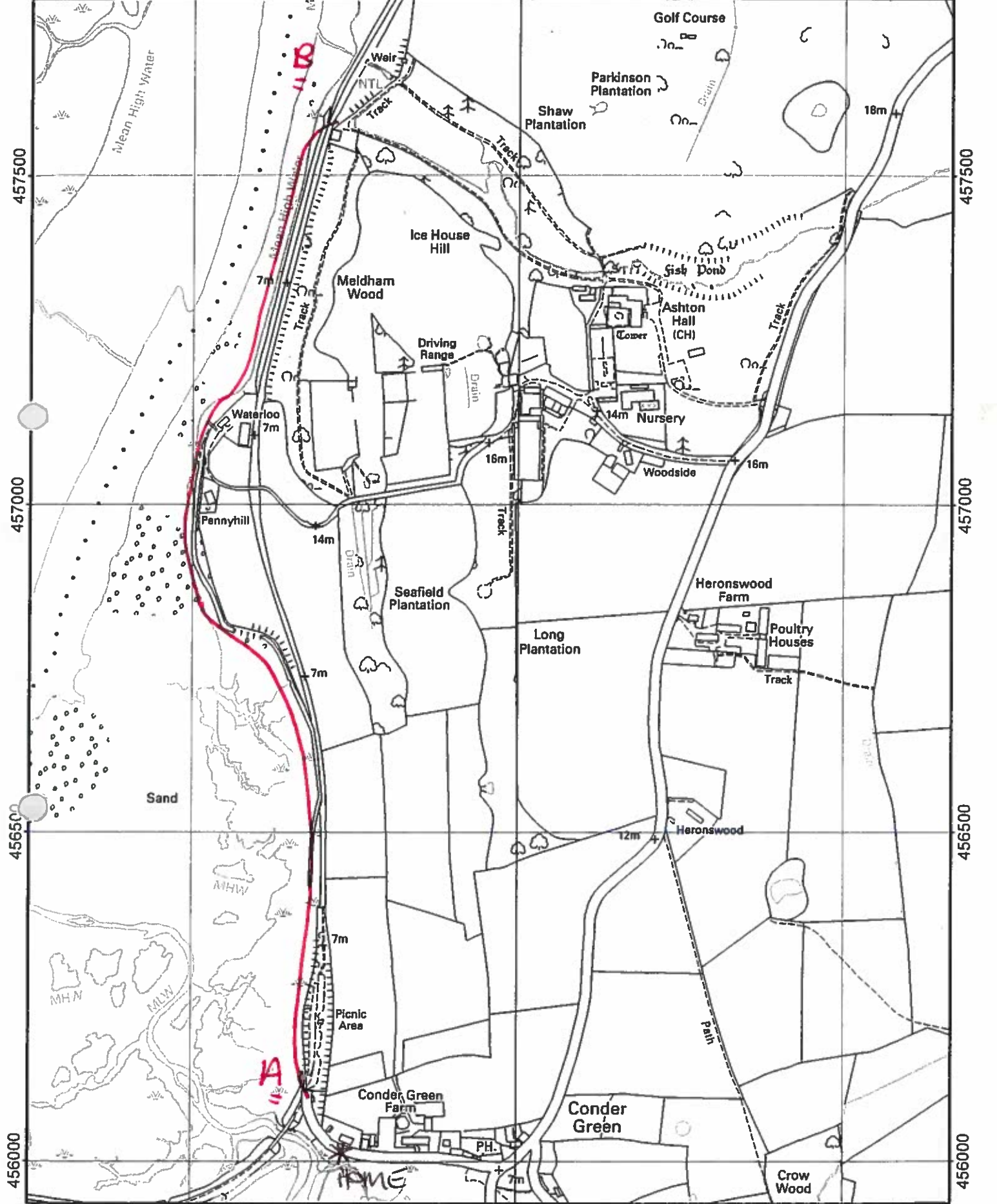
I am/~~am not~~ willing to attend a hearing, public inquiry or court to give evidence on this matter, if this should prove to be necessary.

Signature: *Gene Maffey* Date: 14.9.09

345500

346000

346500



Scale 1:7500 LCC Map Ref: 64293 Created: 10/08/2009
30
By Anne Taylor

This Map is reproduced from Ordnance Survey material with the permission of Ordnance Survey on behalf of the controller of Her Majesty's Stationery Office (C) Crown Copyright. Unauthorised reproduction infringes Crown Copyright and may lead to Prosecution or civil proceedings.
Lancashire County Council Licence No. 100023320

PUBLIC RIGHTS OF WAY
EVIDENCE OF USE ON FOOT

Please note that information supplied will be used in accordance with the processes under Statute and will not be confidential. It may be disclosed to third parties.

NAME: GILLIAN COOKE
ADDRESS: 1 ASHTON BARNS
ASHTON WITH STODDAY
LANCASTER

DATE OF BIRTH: 30/09/44 OCCUPATION: RETIRED TEACHER

Route of Way

From: Waterloo Cottage (Grid Reference) 345500 / 457150

Via:

To: Condor Green (Grid Reference) 345750 / 456100
AND BACK.

1. How long have you known the route?

8 years plus

2. Have you used the above way on foot? YES/~~NO~~

If so:

(a) During which years? 2001 - 2007

(b) Where were you going to and from? HOME to CONDOR GREEN

(c) For what purpose? PLEASURE + BIRD WATCHING

(d) How many times a year? 30-40

(e) Have you used the way by other means?

Please fill in all that apply

On horseback

On motorcycle/in vehicle

Other CYCLE

During which years and often? 2001-2007

2-3 times per year

(f) Have you ever seen others using the way?

Please fill in all that apply

On horseback Yes

On motorcycle/in vehicle No

Other Mainly on foot, occasional cycle

During which years and how often

2001-2007 Many times

3. Has the way always run over the same route? If not, give details and dates of any changes. Mark any changes or variations on the attached plan

Yes. Changes have been where there used to be access to the Lancashire Cycle Way and some are now fenced off

4. (a) Have there, to your knowledge, been any stiles, gates or fences across the way? If so, state where the stiles, gates or fences stood and mark their locations on the attached plan. No

(b) Were any of the gates locked? If so, state when and where they were, and mark them on the attached plan. No

(c) Did any of the stiles, gates or fences prevent you from using the way on foot? If so, when? No

5. (a) Have you worked for any landowner over which the route passes? If so, give dates of employment and name of employer.

No

(b) Have you been a tenant of any land over which the routes passes? If so, give dates of tenancy and mark land rented on attached plan.

No

6. If you have answered yes to 5a or 5b did you ever receive any instructions from the landowner as to the use of the way by the public? If so, what were they?

7. (a) Have you ever been stopped or turned back when using this way on foot?

No

(b) Do you know or have you heard of anyone else having been stopped or turned back when using the way on foot? If so, state when the interruption took place and give particulars.

Yes, there have been several incidents/stories of harassment including insulting language and photograph-taking by Sarah Clark but I have no precise dates.

8. Were you ever told by any owner or tenant of the land crossed by the way, or by anyone in their employment, that the way was not a public right of way on foot? If so, state when and give particulars and dates.

YES and I was asked for a financial fee of £1.00 per annum to permit access. When I offered it, I was told I was no longer permitted and the £1 returned to me. We

9. Have you ever seen notices such as 'Private', 'No Road', 'No Thoroughfare' or 'Trespassers will be Prosecuted' on or near the way? If so, what did the notices say? Mark the location of the notices on the attached plan.

Notices at A on the plan

have a letter from "Ashton Hall Estate" if it is of interest.

10. Have you ever asked permission to use the way? If so, who did you ask?

No. I was told by the previous estate owners that I had right of way on foot + cycle.

11. Please give any other information that you think is relevant. Use a separate sheet if necessary.

The path is in an area of great interest to those who wish to observe and study birds and plants and other things of ecological importance.

I hereby certify that, to the best of my knowledge and belief, the facts that I have stated are true.

I am/~~am not~~ willing to attend a hearing, public inquiry or court to give evidence on this matter, if this should prove to be necessary.

Signature: Gillian R. Cook Date: 17/09/09

PUBLIC RIGHTS OF WAY
EVIDENCE OF USE ON FOOT

Please note that information supplied will be used in accordance with the processes under Statute and will not be confidential. It may be disclosed to third parties.

NAME: IAIN COOKE

ADDRESS: 1 ASTTON BARN
ASTTON WITH STODDAY
LANCASTER

DATE OF BIRTH: LA20AJ OCCUPATION: RETIRED

Route of Way

From: 345700 (Grid Reference) 456100 (A)

Via:

To: 345500 (Grid Reference) 457100 Waterloo Cottage

1. How long have you known the route?

8 years

2. Have you used the above way on foot? YES/NO

If so:

(a) During which years? 2001 - 2007

(b) Where were you going to and from? HOME - GANDEK GREEN

(c) For what purpose? PLEASURE

(d) How many times a year? 30 - 40

(e) Have you used the way by other means?

Please fill in all that apply

On horseback

On motorcycle/in vehicle

Other *CYCLE*

During which years and often? *2000 - 2007*

2-3 times per annum

(f) Have you ever seen others using the way?

Please fill in all that apply

On horseback *YES*

On motorcycle/in vehicle *No*

Other *BICYCLE*

During which years and how often

SEVERAL TIMES

3. Has the way always run over the same route? If not, give details and dates of any changes. Mark any changes or variations on the attached plan

I don't recall any changes in the period 2001 - 2007.

4. (a) Have there, to your knowledge, been any stiles, gates or fences across the way? If so, state where the stiles, gates or fences stood and mark their locations on the attached plan. *No*

(b) Were any of the gates locked? If so, state when and where they were, and mark them on the attached plan. *No*

(c) Did any of the stiles, gates or fences prevent you from using the way on foot? If so, when? *No*

5. (a) Have you worked for any landowner over which the route passes? If so, give dates of employment and name of employer. *No*

(b) Have you been a tenant of any land over which the routes passes? If so, give dates of tenancy and mark land rented on attached plan. *No*

6. If you have answered yes to 5a or 5b did you ever receive any instructions from the landowner as to the use of the way by the public? If so, what were they?

7. (a) Have you ever been stopped or turned back when using this way on foot?
No

(b) Do you know or have you heard of anyone else having been stopped or turned back when using the way on foot? If so, state when the interruption took place and give particulars.
YES - various people in the past 2 years

8. Were you ever told by any owner or tenant of the land crossed by the way, or by anyone in their employment, that the way was not a public right of way on foot? If so, state when and give particulars and dates.
YES - numerous times verbally, no precise dates. Also in writing (letter from Stoddard Land dated 28/9/07)

9. Have you ever seen notices such as 'Private', 'No Road', 'No Thoroughfare' or 'Trespassers will be Prosecuted' on or near the way? If so, what did the notices say? Mark the location of the notices on the attached plan.
Only the notices at A as our route onto the the path is effectively blocked from our house by combination of notices and barbed wire fences

10. Have you ever asked permission to use the way? If so, who did you ask?
Not since 2007. Previous landowners indicated it was public right of way.

11. Please give any other information that you think is relevant. Use a separate sheet if necessary.
The path passes through an area of natural beauty and has been used by walkers for years and in keeping with the wish to open up the coastal paths to the public this pathway must be made a public footpath.

I hereby certify that, to the best of my knowledge and belief, the facts that I have stated are true.

I am/am not willing to attend a hearing, public inquiry or court to give evidence on this matter, if this should prove to be necessary.

Signature: *Jan Boche* Date: *17/9/09*



345500

346000

346500

457500

457500

457000

457000

456500

456500

456000

456000

345500

346000

346500

Scale 1:7500

LCC Map Ref: 64293

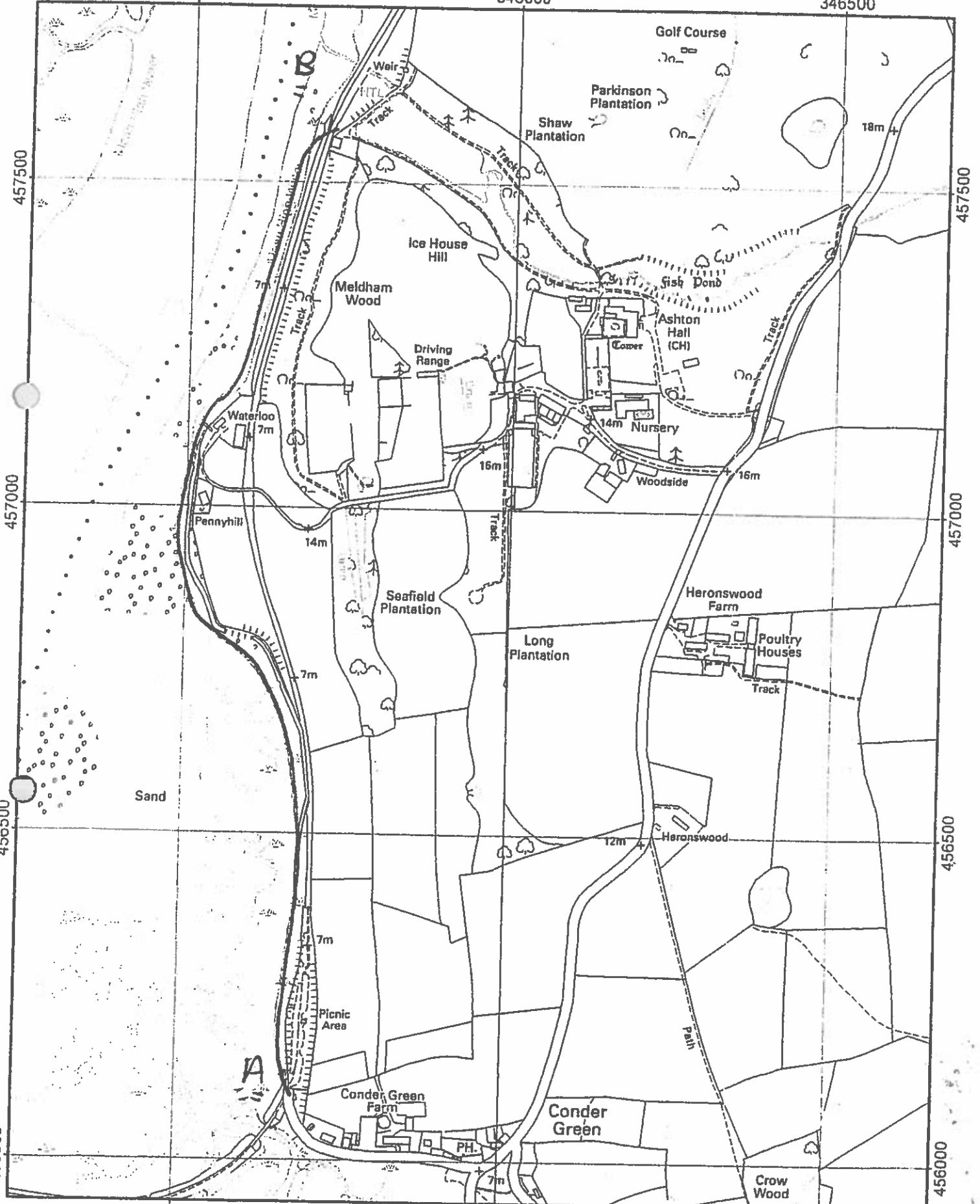
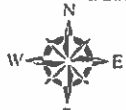
Created: 10/08/2009

37

(Scale correct when printed on A4 Portrait)

By Anne Taylor

This Map is reproduced from Ordnance Survey material with the permission of Ordnance Survey on behalf of the controller of Her Majesty's Stationery Office (C) Crown Copyright. Unauthorised reproduction infringes Crown Copyright and may lead to Prosecution or civil proceedings.



PUBLIC RIGHTS OF WAY

EVIDENCE OF USE ON FOOT

Please note that information supplied will be used in accordance with the processes under Statute and will not be confidential. It may be disclosed to third parties.

NAME: JOHN L. SMITH
ADDRESS: 5 BOWLAND VIEW,
GLASSON DOCK,
LANCASTER LA2 0DH

DATE OF BIRTH: 11.08.50 OCCUPATION: SHIPPING AGENT

Route of Way

From: CONOUR PAVIL (Grid Reference) 345650 EAST
AREA 456100 WEST

Via: WATKINS COTTAGE

To: NAM BULL (Grid Reference) 345650 EAST
457600 WEST

1. How long have you known the route?

20 YEARS

2. Have you used the above way on foot? YES

If so:

(a) - During which years? 1989 - 2009

(b) Where were you going to and from? GLASSON DOCK - WATKINS COTTAGE + NAM BULL

(c) For what purpose? RECREATIONAL WALKING.

(d) How many times a year? 170 - 200

(e) Have you used the way by other means?

Please fill in all that apply

On horseback

On motorcycle/in vehicle

Other

During which years and often?

(f) Have you ever seen others using the way?

Please fill in all that apply

On horseback ✓

On motorcycle/in vehicle

Other

During which years and how often

1989 - 2009

OCCASIONALLY

3. Has the way always run over the same route? If not, give details and dates of any changes. Mark any changes or variations on the attached plan

4. (a) Have there, to your knowledge, been any stiles, gates or fences across the way? If so, state where the stiles, gates or fences stood and mark their locations on the attached plan. GATES & FENCES JULY 2009

(b) Were any of the gates locked? If so, state when and where they were, and mark them on the attached plan. NO

(c) Did any of the stiles, gates or fences prevent you from using the way on foot? If so, when? NO

5. (a) Have you worked for any landowner over which the route passes? If so, give dates of employment and name of employer.

(b) Have you been a tenant of any land over which the routes passes? If so, give dates of tenancy and mark land rented on attached plan.

<p>6. If you have answered yes to 5a or 5b did you ever receive any instructions from the landowner as to the use of the way by the public? If so, what were they?</p>
<p>7. (a) Have you ever been stopped or turned back when using this way on foot?</p> <p style="text-align: center;">No</p> <p>(b) Do you know or have you heard of anyone else having been stopped or turned back when using the way on foot? If so, state when the interruption took place and give particulars.</p>
<p>8. Were you ever told by any owner or tenant of the land crossed by the way, or by anyone in their employment, that the way was not a public right of way on foot? If so, state when and give particulars and dates.</p>
<p>9. Have you ever seen notices such as 'Private', 'No Road', 'No Thoroughfare' or 'Trespassers will be Prosecuted' on or near the way? If so, what did the notices say? Mark the location of the notices on the attached plan.</p> <p>"PRIVATE LAND KEEP OFF"</p>
<p>10. Have you ever asked permission to use the way? If so, who did you ask?</p> <p style="text-align: center;">No</p>
<p>11. Please give any other information that you think is relevant. Use a separate sheet if necessary.</p>

I hereby certify that, to the best of my knowledge and belief, the facts that I have stated are true.

I am/~~am not~~ willing to attend a hearing, public inquiry or court to give evidence on this matter, if this should prove to be necessary.

Signature:  Date: 17.09.09

345500

346000

346500

457500

457500

457000

457000

456500

456500

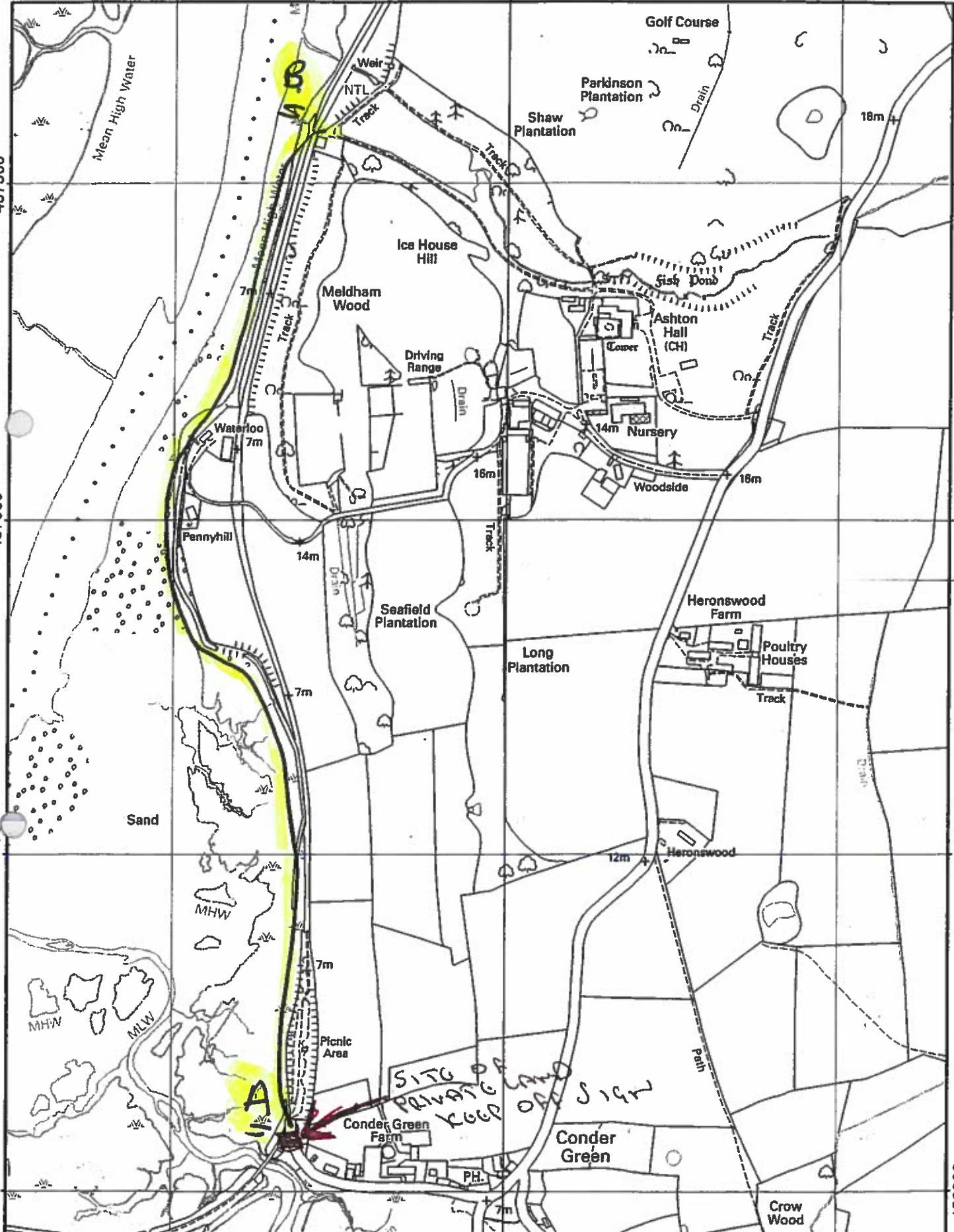
456000

456000

345500

346000

346500



Scale 1:7500

LCC Map Ref: 64293

Created: 10/08/2009

(Scale correct when printed on A4 Portrait)

41
By Anne Taylor

This Map is reproduced from Ordnance Survey material with the permission of Ordnance Survey on behalf of the controller of Her Majesty's Stationery Office (C) Crown Copyright. Unauthorised reproduction infringes Crown Copyright and may lead to Prosecution or civil proceedings. Lancashire County Council Licence No. 100023320

PUBLIC RIGHTS OF WAY
EVIDENCE OF USE ON FOOT

Please note that information supplied will be used in accordance with the processes under Statute and will not be confidential. It may be disclosed to third parties.

NAME: EVA AND ARTHUR G. EVANS

ADDRESS: 5 ASHTON BARN,
ASHTON WITH STODDAY,
LANCASTER LA2 0AJ

DATE OF BIRTH: 19/1/30 MR
23/4/33 MRS OCCUPATION: RETIRED TEACHERS

Route of Way

From: WATERLOO COTTAGE (Grid Reference) 345500/457200

Via:

To: CONDOR GREEN AND BACK (Grid Reference) 345850/466175

1. How long have you known the route?

SEVERAL YEARS

2. Have you used the above way on foot? YES/NO

If so:

(a) During which years? 2002 - 2009 (APRIL)

(b) Where were you going to and from? FROM HOME TO CONDOR GREEN AND RETURN.

(c) For what purpose? PLEASURE.

(d) How many times a year? SEVERAL.

(e) Have you used the way by other means? *No.*

Please fill in all that apply

On horseback

On motorcycle/in vehicle

Other

During which years and often?

(f) Have you ever seen others using the way?

Please fill in all that apply

On horseback *YES*

On motorcycle/in vehicle

Other

During which years and how often *2002 - 2008.*

3. Has the way always run over the same route? If not, give details and dates of any changes. Mark any changes or variations on the attached plan

WE ARE NOT AWARE OF ANY CHANGES.

4. (a) Have there, to your knowledge, been any stiles, gates or fences across the way? If so, state where the stiles, gates or fences stood and mark their locations on the attached plan. *No*

(b) Were any of the gates locked? If so, state when and where they were, and mark them on the attached plan. *No*

(c) Did any of the stiles, gates or fences prevent you from using the way on foot? If so, when? *No.*

5. (a) Have you worked for any landowner over which the route passes? If so, give dates of employment and name of employer.

No

(b) Have you been a tenant of any land over which the routes passes? If so, give dates of tenancy and mark land rented on attached plan.

No.

6. If you have answered yes to 5a or 5b did you ever receive any instructions from the landowner as to the use of the way by the public? If so, what were they?
7. (a) Have you ever been stopped or turned back when using this way on foot? No
(b) Do you know or have you heard of anyone else having been stopped or turned back when using the way on foot? If so, state when the interruption took place and give particulars. YES. SEVERAL INCIDENTS WHERE THE PRESENT OWNERS WE UNDERSTAND, HAVE STOPPED PEOPLE IN NO UNCERTAIN MANNER.
8. Were you ever told by any owner or tenant of the land crossed by the way, or by anyone in their employment, that the way was not a public right of way on foot? If so, state when and give particulars and dates. YES - IN LAST TWO YEARS.
9. Have you ever seen notices such as 'Private', 'No Road', 'No Thoroughfare' or 'Trespassers will be Prosecuted' on or near the way? If so, what did the notices say? Mark the location of the notices on the attached plan. YES - ON THE GATE AT 'A' ON THE MAP.
10. Have you ever asked permission to use the way? If so, who did you ask? No
11. Please give any other information that you think is relevant. Use a separate sheet if necessary. WE HOPE THAT AN AREA WHICH HAS GIVEN MANY PEOPLE, MANY HOURS OF PLEASURE OVER MANY YEARS WILL REMAIN OPEN TO THEM IN THE FUTURE.

I hereby certify that, to the best of my knowledge and belief, the facts that I have stated are true.

I am/am not willing to attend a hearing, public inquiry or court to give evidence on this matter, if this should prove to be necessary.

Signature: Arthur Evans, Eva Evans Date: 17/09/09

PUBLIC RIGHTS OF WAY

EVIDENCE OF USE ON FOOT

18th SEPT 2009

Please note that information supplied will be used in accordance with the processes under Statute and will not be confidential. It may be disclosed to third parties.

NAME: RAY WILSON

ADDRESS: IMPULSIE
GLASSON
LA2 0BX

DATE OF BIRTH: / / OCCUPATION: / /

Route of Way AS PER FENC MAP REF N 64293

From: A C (Grid Reference)

Via:

To: B D (Grid Reference)

1. How long have you known the route?

SINCE 1987.

2. Have you used the above way on foot? YES/NO

If so:

(a) During which years? FROM 1987 UP TO DATE

(b) Where were you going to and from? GLASSON TO VARIOUS POINTS ON ROUTE AND LANCASTER

(c) For what purpose? SOCIAL DOMESTIC & PLEASURE

(d) How many times a year? AT LEAST ONCE A WEEK (52W)

(e) Have you used the way by other means?

Please fill in all that apply

On horseback NO

On motorcycle/in vehicle NO

Other NO

During which years and often?

(f) Have you ever seen others using the way?

Please fill in all that apply

On horseback YES

On motorcycle/in vehicle NO A TO B. YES C TO D.

Other ON FOOT.

During which years and how often 1987 - 2009

Approx 52 ON FOOT

Approx 12 per Year Horse or Vehicle

3. Has the way always run over the same route? If not, give details and dates of any changes. Mark any changes or variations on the attached plan

YES

4. (a) Have there, to your knowledge, been any stiles, gates or fences across the way? If so, state where the stiles, gates or fences stood and mark their locations on the attached plan. NONE * ONLY 1 STILE GATE AT OLD RAILWAY CROSSING POINT,

(b) Were any of the gates locked? If so, state when and where they were, and mark them on the attached plan. * NO

(c) Did any of the stiles, gates or fences prevent you from using the way on foot? If so, when? * NO

5. (a) Have you worked for any landowner over which the route passes? If so, give dates of employment and name of employer. NO

(b) Have you been a tenant of any land over which the routes passes? If so, give dates of tenancy and mark land rented on attached plan. NO

6. If you have answered yes to 5a or 5b did you ever receive any instructions from the landowner as to the use of the way by the public? If so, what were they?

NO

7. (a) Have you ever been stopped or turned back when using this way on foot?

NO

(b) Do you know or have you heard of anyone else having been stopped or turned back when using the way on foot? If so, state when the interruption took place and give particulars.

ONLY FROM MAY 2007 WHEN
"PRIVATE LAND KEEP OUT" SIGNS ERECTED
BY NEW OWNER.

8. Were you ever told by any owner or tenant of the land crossed by the way, or by anyone in their employment, that the way was not a public right of way on foot? If so, state when and give particulars and dates.

ONLY FROM MAY 2007 VIA TELEPHONE
CALL FROM THE NEW OWNER DISPUTING THE
ESTABLISHED USE RIGHTS

9. Have you ever seen notices such as 'Private', 'No Road', 'No Thoroughfare' or 'Trespassers will be Prosecuted' on or near the way? If so, what did the notices say? Mark the location of the notices on the attached plan.

ONLY FROM MAY 2007
"PRIVATE LAND KEEP OUT" SIGN
AT POINT A ON FENC MAP.

10. Have you ever asked permission to use the way? If so, who did you ask?

NO

11. Please give any other information that you think is relevant. Use a separate sheet if necessary.

THE PERIOD REQUIRED FOR THE "ESTABLISHED USE" OF THE
FOOTPATH WAS MADE PRIOR TO MAY 2007 WHEN THE NEW
OWNER FIRST ATTEMPTED TO CLOSE ACCESS.
SINCE 25TH MAY 2007 I HAVE PUT THE ENCLOSED NOTICE NEXT
TO HIS "PRIVATE LAND" SIGN. THE CURRENT NOTICE IS ISSUED N^o 50.
THE LEGAL "DATE OF DISPUTE" IS FROM 25TH MAY 2007.
PLEASE BE AWARE OF THIS IN YOUR APPLICATION TO THE COUNTY COUNCIL

I hereby certify that, to the best of my knowledge and belief, the facts that I have stated are true.

I am/ ~~am not~~ willing to attend a hearing, public inquiry or court to give evidence on this matter, if this should prove to be necessary.

Signature:

Paul Wilson

Date:

18/9/2009

345500

346000

346500

457500

457500

457000

457000

456500

456500

456000

456000

345500

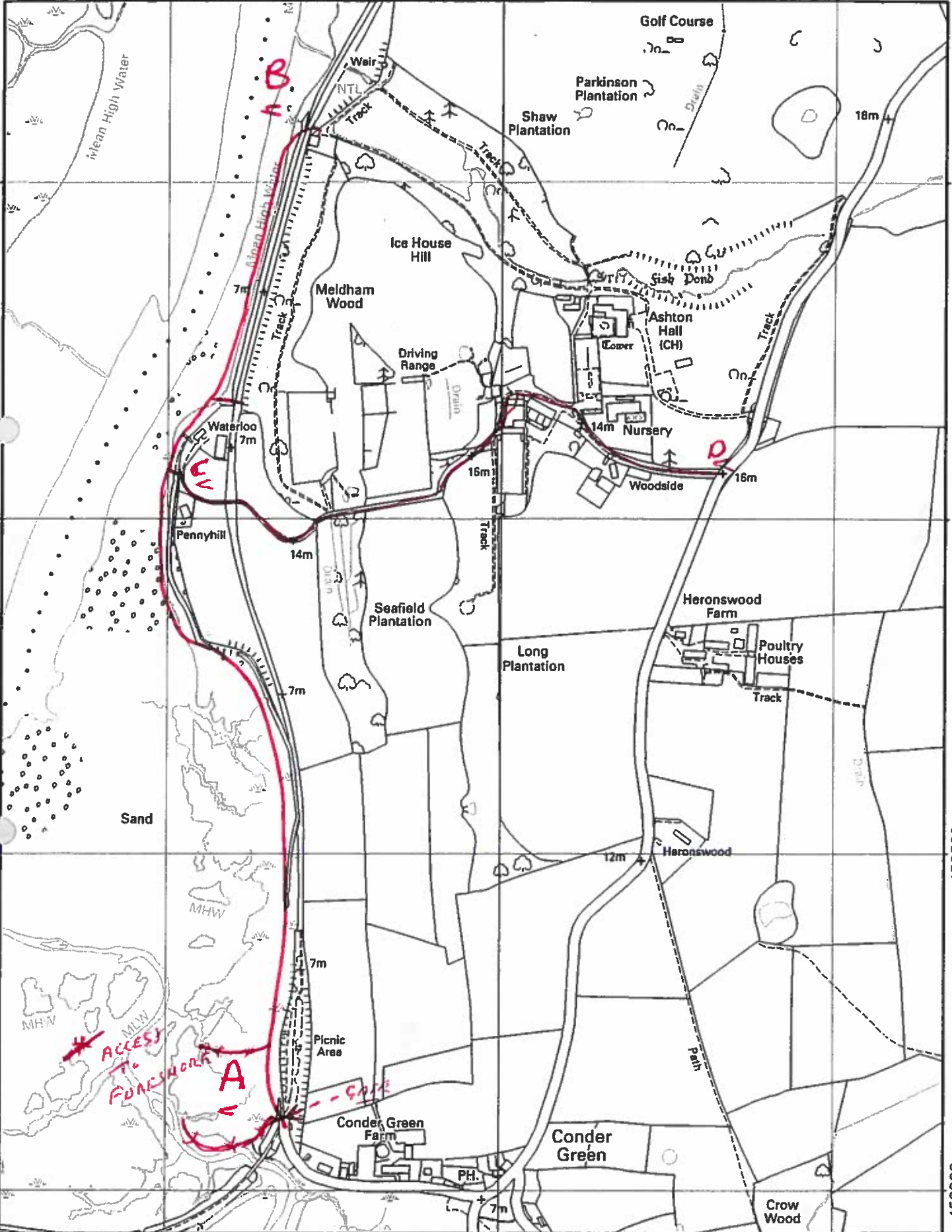
346000

346500



Scale 1:7500 LCC Map Ref: 64293 Created: 10/08/2009
48
By Anne Taylor
(Scale correct when printed on A4 Portrait)

This Map is reproduced from Ordnance Survey material with the permission of Ordnance Survey on behalf of the controller of Her Majesty's Stationery Office (C) Crown Copyright. Unauthorised reproduction infringes Crown Copyright and may lead to Prosecution or civil proceedings. Lancashire County Council Licence No. 100023320



PUBLIC NOTICE

ALL THE EXISTING ESTABLISHED USE ACCESS RIGHTS REMAIN ON THIS LAND DESPITE CLAIMS TO THE CONTRARY, (PRIVATE LAND KEEP OUT SIGN ON GATE).

ALL ESTABLISHED USERS MAY CONTINUE, WITH DUE RESPECT TO THE LAND, TO ENJOY THOSE RIGHTS.

CONFIRMATION OF THE ABOVE MAY BE OBTAINED FROM THE COUNTRYSIDE COMMISSION OR LANCASTER COUNTY COUNCIL, LEGAL DEPT, COUNTY HALL, PRESTON.

DATE 25TH MAY 2007

ISSUE N^o

50

RAY WILSON
IMPULSE
GLASSON

* A COPY OF THIS NOTICE HAS BEEN ON DISPLAY, NEXT TO THE "PRIVATE LAND KEEP OUT" SIGN ERRECTED BY MA ROGER LAMM IN MAY 2007, SINCE 25TH MAY 2007 UP TO DATE, UNDER ISSUE N^o 50 *

PUBLIC RIGHTS OF WAY
EVIDENCE OF USE ON FOOT

Please note that information supplied will be used in accordance with the processes under Statute and will not be confidential. It may be disclosed to third parties.

NAME: Sarah Barber
ADDRESS: 4 West View
Glamo - Dock
Lancaster LA20DF
DATE OF BIRTH: 02.08.61 OCCUPATION: University Lecturer

Route of Way

From: W150000 A (Grid Reference) See attached map
Via:
To: B (Grid Reference)

- How long have you known the route?
16 years
- Have you used the above way on foot? YES/ NO
If so:
 - During which years? 1993 - 2009
 - Where were you going to and from? home to Waterloo Cottage and back
 - For what purpose? walking, and walking dog
 - How many times a year? Twice a week, every week, each year

It also used to be a good area for picking firewood, for harvesting samphire and picking Sea-buckthorn.

<p>(e) Have you used the way by other means? No</p> <p>Please fill in all that apply</p> <p>On horseback</p> <p>On motorcycle/in vehicle</p> <p>Other</p> <p>During which years and often?</p>
<p>(f) Have you ever seen others using the way? Yes</p> <p>Please fill in all that apply</p> <p>On horseback</p> <p>On motorcycle/in vehicle</p> <p>Other On foot</p> <p>During which years and how often Each year, virtually every time I was the in the area, almost daily.</p>
<p>3. Has the way always run over the same route? If not, give details and dates of any changes. Mark any changes or variations on the attached plan</p> <p style="text-align: center;"><i>As far as I know - it has always been the same.</i></p>
<p>4. (a) Have there, to your knowledge, been any stiles, gates or fences across the way? If so, state where the stiles, gates or fences stood and mark their locations on the attached plan. <i>Marked + - stile and gate</i> <i>Fences marked - - -</i></p> <p>(b) Were any of the gates locked? If so, state when and where they were, and mark them on the attached plan. No</p> <p>(c) Did any of the stiles, gates or fences prevent you from using the way on foot? If so, when? <i>The fences only appeared in the past 2 months - July 09? and prevents access from the other side of the corner and along the disputed path, and prevents any access from</i></p>
<p>5. (a) Have you worked for any landowner over which the route passes? If so, give dates of employment and name of employer. No</p> <p>(b) Have you been a tenant of any land over which the routes passes? If so, give dates of tenancy and mark land rented on attached plan. No</p>

the cycle path is the shore.

<p>6. If you have answered yes to 5a or 5b did you ever receive any instructions from the landowner as to the use of the way by the public? If so, what were they?</p> <p style="text-align: center;">N/A</p>
<p>7. (a) Have you ever been stopped or turned back when using this way on foot?</p> <p style="text-align: center;">No</p> <p>(b) Do you know or have you heard of anyone else having been stopped or turned back when using the way on foot? If so, state when the interruption took place and give particulars.</p> <p style="text-align: center;">No</p>
<p>8. Were you ever told by any owner or tenant of the land crossed by the way, or by anyone in their employment, that the way was not a public right of way on foot? If so, state when and give particulars and dates.</p> <p style="text-align: center;">No</p>
<p>9. Have you ever seen notices such as 'Private', 'No Road', 'No Thoroughfare' or 'Trespassers will be Prosecuted' on or near the way? If so, what did the notices say? Mark the location of the notices on the attached plan.</p> <p>Notice on gate, marked ⊕ reads 'Private Land. Keep out!'</p>
<p>10. Have you ever asked permission to use the way? If so, who did you ask?</p> <p style="text-align: center;">No</p>
<p>11. Please give any other information that you think is relevant. Use a separate sheet if necessary.</p> <p>The area of naturally flooding marshland is increasingly rare across the country. It provides a habitat for a wide variety of flora and fauna. Livestock allowed onto this wetland has a devastating effect on the terrain, by eating the vegetation, compacting and churning the soil and preventing the usual vegetation from growing and the dependent wildlife from thriving, producing another area of sterile marsh.</p>

I hereby certify that, to the best of my knowledge and belief, the facts that I have stated are true.

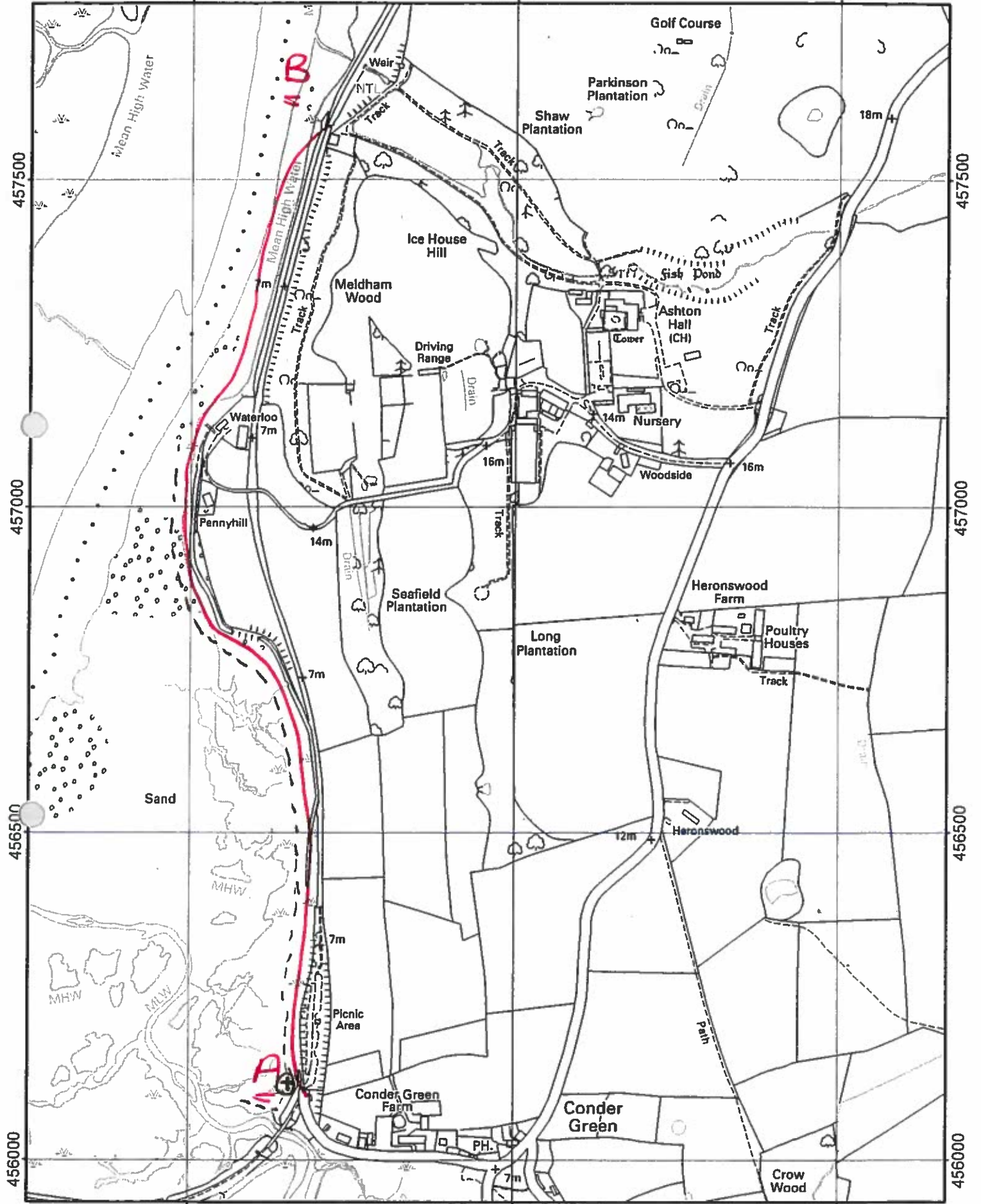
I am/~~am not~~ willing to attend a hearing, public inquiry or court to give evidence on this matter, if this should prove to be necessary.

Signature: *James Sun* Date: 19. 07. 09

345500

346000

346500



345500

346000

346500

Scale 1:7500

LCC Map Ref: 64293

Created: 10/08/2009

(Scale correct when printed on A4 Portrait)

53
By Anne Taylor

This Map is reproduced from Ordnance Survey material with the permission of Ordnance Survey on behalf of the controller of Her Majesty's Stationery Office (C) Crown Copyright. Unauthorised reproduction infringes Crown Copyright and may lead to Prosecution or civil proceedings.
Lancashire County Council Licence No. 100023320

PUBLIC RIGHTS OF WAY
EVIDENCE OF USE ON FOOT

Please note that information supplied will be used in accordance with the processes under Statute and will not be confidential. It may be disclosed to third parties.

NAME: LEE PARTIS
ADDRESS: 4 WEST VIEW
GLASSON DOCK
LA 2 ODF

DATE OF BIRTH: 22/02/54 OCCUPATION: PRISON MENTAL HEALTH WORKER

Route of Way

From: A (Grid Reference) see attached map
Via:
To: B (Grid Reference) ..

1. How long have you known the route?

6 YEARS

2. Have you used the above way on foot? YES

If so:

- (a) During which years? 2003 - 2009 inclusive
- (b) Where were you going to and from? From Railway Cottage (A) to B on map
- (c) For what purpose? Dog walking
- (d) How many times a year? 20+ (from 2006)

(e) Have you used the way by other means? NO

Please fill in all that apply

On horseback

On motorcycle/in vehicle

Other

During which years and often?

(f) Have you ever seen others using the way?

Please fill in all that apply

On horseback

On motorcycle/in vehicle

Other walking + dog walking

During which years and how often 2003 - 2009 inclusive

3. Has the way always run over the same route? If not, give details and dates of any changes. Mark any changes or variations on the attached plan

Slight variations depending on high tides, but otherwise the same route.

4. (a) Have there, to your knowledge, been any stiles, gates or fences across the way? If so, state where the stiles, gates or fences stood and mark their locations on the attached plan. Gate + stile at A.

(b) Were any of the gates locked? If so, state when and where they were, and mark them on the attached plan.

(c) Did any of the stiles, gates or fences prevent you from using the way on foot? If so, when?

Fence(s) put up this year (2009) which prevents using the way on foot. Barbed wire.

5. (a) Have you worked for any landowner over which the route passes? If so, give dates of employment and name of employer. NO

(b) Have you been a tenant of any land over which the routes passes? If so, give dates of tenancy and mark land rented on attached plan. NO

<p>6. If you have answered yes to 5a or 5b did you ever receive any instructions from the landowner as to the use of the way by the public? If so, what were they?</p> <p style="text-align: center;">_____</p>
<p>7. (a) Have you ever been stopped or turned back when using this way on foot?</p> <p style="text-align: center;">NO</p> <p>(b) Do you know or have you heard of anyone else having been stopped or turned back when using the way on foot? If so, state when the interruption took place and give particulars.</p> <p style="text-align: center;">NO</p>
<p>8. Were you ever told by any owner or tenant of the land crossed by the way, or by anyone in their employment, that the way was not a public right of way on foot? If so, state when and give particulars and dates.</p> <p style="text-align: center;">NO</p>
<p>9. Have you ever seen notices such as 'Private', 'No Road', 'No Thoroughfare' or 'Trespassers will be Prosecuted' on or near the way? If so, what did the notices say? Mark the location of the notices on the attached plan.</p> <p>There is a sign on the gate at 'A' on the map which says 'Private Land - Keep out'.</p>
<p>10. Have you ever asked permission to use the way? If so, who did you ask?</p> <p style="text-align: center;">NO</p>
<p>11. Please give any other information that you think is relevant. Use a separate sheet if necessary.</p> <p style="text-align: center;">_____</p>

I hereby certify that, to the best of my knowledge and belief, the facts that I have stated are true.

I am/am not willing to attend a hearing, public inquiry or court to give evidence on this matter, if this should prove to be necessary.

Signature:  Date: 19/09/09

345500

346000

346500

457500

457000

456500

456000

345500

346000

346500



Scale 1:7500 LCC Map Ref: 64293 Created: 10/08/2009

This Map is reproduced from Ordnance Survey material by the permission of Ordnance Survey on behalf of the controller of Her Majesty's Stationery Office (C) Crown Copyright. Unauthorised reproduction infringes Crown Copyright and

PUBLIC RIGHTS OF WAY
EVIDENCE OF USE ON FOOT

Please note that information supplied will be used in accordance with the processes under Statute and will not be confidential. It may be disclosed to third parties.

NAME: CHARMAINE RODEN

ADDRESS: 17 TITHBARN HILL
GLASSON DOCK LANCASTER
LANCASHIRE

DATE OF BIRTH: 2/5/50 OCCUPATION: PHYSIOTHERAPIST

Route of Way

From: Condor Green (Grid Reference) Sect A

Via: along the route in red.

To: Section B (Grid Reference)

1. How long have you known the route?

From 1982 27 yrs

2. Have you used the above way on foot? YES ~~NO~~

If so:

(a) During which years? From 1982 to 2009

(b) Where were you going to and from? Section A → Section B

(c) For what purpose? Walking my dogs

(d) How many times a year? Daily from Condor Green to Waterloo, The whole walk to be used 2-3 times a week

(e) Have you used the way by other means?

Please fill in all that apply

On horseback ✓

On motorcycle/in vehicle

Other

During which years and often?

1989 - 1993, infrequently
but I did ride on to shore

(f) Have you ever seen others using the way?

Please fill in all that apply

On horseback - 1989 → occasionally

On motorcycle/in vehicle

Other Collecting fire wood.

During which years and how often

1989 → early 1990's

3. Has the way always run over the same route? If not, give details and dates of any changes. Mark any changes or variations on the attached plan

YES, ALWAYS.

4. (a) Have there, to your knowledge, been any stiles, gates or fences across the way? If so, state where the stiles, gates or fences stood and mark their locations on the attached plan.

YES, stile + gate at Condor Green, Gate at the Weir

(b) Were any of the gates locked? If so, state when and where they were, and mark them on the attached plan.

NO never

(c) Did any of the stiles, gates or fences prevent you from using the way on foot? If so, when?

NO never

5. (a) Have you worked for any landowner over which the route passes? If so, give dates of employment and name of employer.

NO

(b) Have you been a tenant of any land over which the routes passes? If so, give dates of tenancy and mark land rented on attached plan.

NO.

<p>6. If you have answered yes to 5a or 5b did you ever receive any instructions from the landowner as to the use of the way by the public? If so, what were they?</p> <p style="text-align: center;">NO</p>
<p>7. (a) Have you ever been stopped or turned back when using this way on foot?</p> <p style="text-align: center;">NO never - until 2007 when private sign put on gate at Condor Green</p> <p>(b) Do you know or have you heard of anyone else having been stopped or turned back when using the way on foot? If so, state when the interruption took place and give particulars.</p> <p style="text-align: center;">NO never</p>
<p>8. Were you ever told by any owner or tenant of the land crossed by the way, or by anyone in their employment, that the way was not a public right of way on foot? If so, state when and give particulars and dates.</p> <p>NO, until the sign went up on the gate at Condor Green</p>
<p>9. Have you ever seen notices such as 'Private', 'No Road', 'No Thoroughfare' or 'Trespassers will be Prosecuted' on or near the way? If so, what did the notices say? Mark the location of the notices on the attached plan.</p> <p>NO never from 1982 until the sign at Condor Green in 2007 "KEEP OFF PRIVATE"</p>
<p>10. Have you ever asked permission to use the way? If so, who did you ask?</p> <p>NO as the tide covers most of the land I thought it was Duchy Land</p>
<p>11. Please give any other information that you think is relevant. Use a separate sheet if necessary.</p> <p>I have used this as a walk since 1982 there is a well worn path, I along with many other people have used it</p>

I hereby certify that, to the best of my knowledge and belief, the facts that I have stated are true.

I am ~~not~~ willing to attend a hearing, public inquiry or court to give evidence on this matter, if this should prove to be necessary.

Signature: Charmaine Rode Date: 12/09/2009

345500

346000

346500

457500

457500

457000

457000

456500

456500

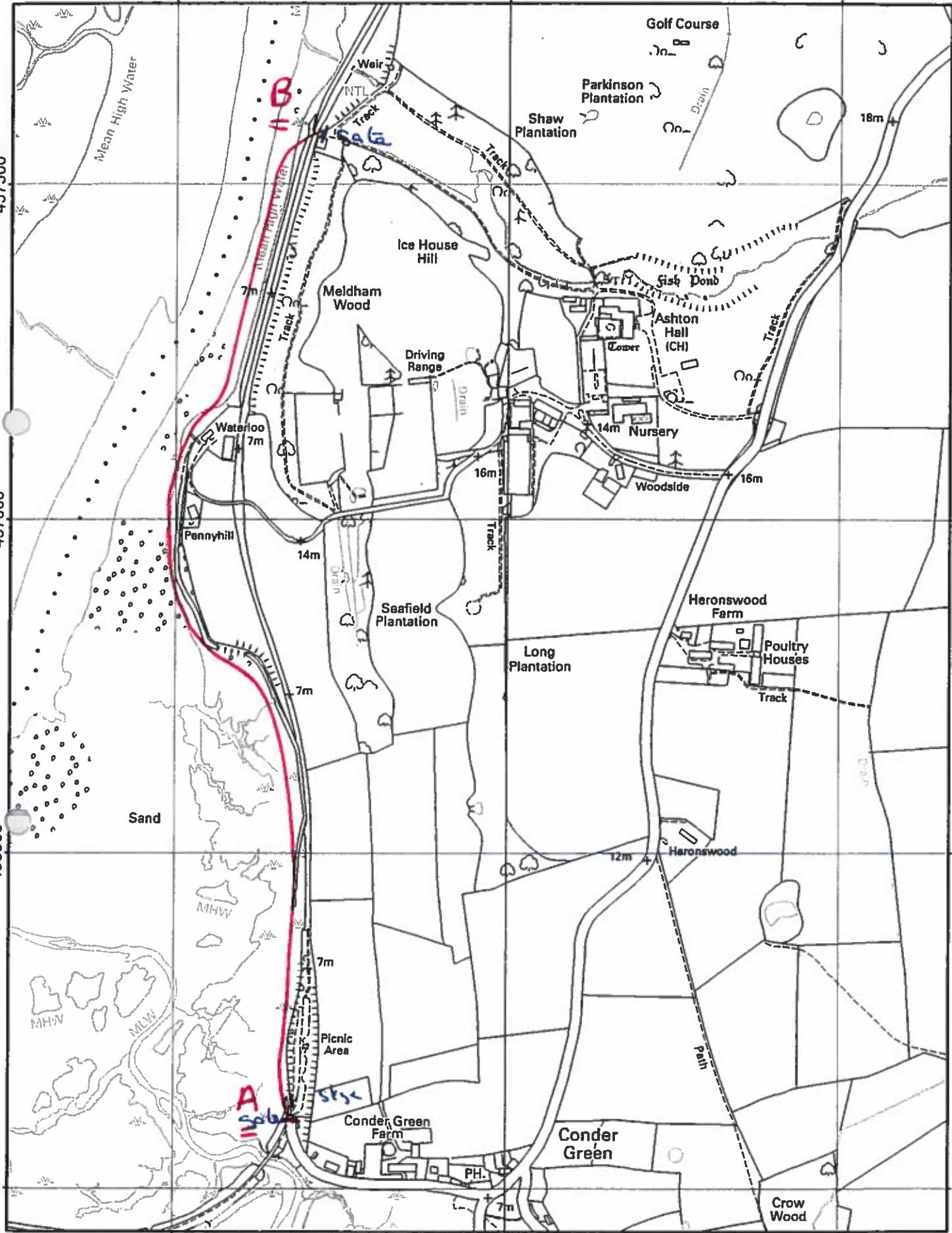
456000

456000

345500

346000

346500



Scale 1:7500

LCC Map Ref: 64293

Created: 10/08/2009

(Scale correct when printed on A4 Portrait)

61

By Anne Taylor

This Map is reproduced from Ordnance Survey material with the permission of Ordnance Survey on behalf of the controller of Her Majesty's Stationery Office (C) Crown Copyright. Unauthorised reproduction infringes Crown Copyright and may lead to Prosecution or civil proceedings.
Lancashire County Council Licence No. 100023320

PUBLIC RIGHTS OF WAY
EVIDENCE OF USE ON FOOT

Please note that information supplied will be used in accordance with the processes under Statute and will not be confidential. It may be disclosed to third parties.

NAME: PIERS MARTIN

ADDRESS: WEBSTERS FARMHOUSE
CONDOR GREEN
LANCASTER

DATE OF BIRTH: 23-06-43 OCCUPATION: RETIRED

Route of Way

From: (Grid Reference) 345250 456250

Via:

To: (Grid Reference) 456500 - 456350

1. How long have you known the route? 44 YEARS

2. Have you used the above way on foot? YES/NO

If so:

(a) During which years? 1964 - 1980

(b) Where were you going to and from? To the ROOM WEBSTERS MOORED ON THE HARBOR

(c) For what purpose?

(d) How many times a year? 30 - 40

(e) Have you used the way by other means?

Please fill in all that apply

On horseback

On motorcycle/in vehicle

Other

During which years and often?

(f) Have you ever seen others using the way? YES

Please fill in all that apply

On horseback ✓

On motorcycle/in vehicle

Other

During which years and how often

TO BOATS & HORSES
DOG WALKING,
UPTILL ROUTE
BARRED

3. Has the way always run over the same route? If not, give details and dates of any changes. Mark any changes or variations on the attached plan

LEAST ON RLY CROSSING DIFFICULT ALONG
STILL IN USE

4. (a) Have there, to your knowledge, been any stiles, gates or fences across the way? If so, state where the stiles, gates or fences stood and mark their locations on the attached plan. NOT BARRING THE MARKED ROUTE

(b) Were any of the gates locked? If so, state when and where they were, and mark them on the attached plan. GATES LOCKED IN LAST PERIOD BY NEW OWNER

(c) Did any of the stiles, gates or fences prevent you from using the way on foot? If so, when? YES WHEN WALKING DOG.

5. (a) Have you worked for any landowner over which the route passes? If so, give dates of employment and name of employer. N/A

(b) Have you been a tenant of any land over which the routes passes? If so, give dates of tenancy and mark land rented on attached plan. N/A

6. If you have answered yes to 5a or 5b did you ever receive any instructions from the landowner as to the use of the way by the public? If so, what were they?

7. (a) Have you ever been stopped or turned back when using this way on foot?
NO.

(b) Do you know or have you heard of anyone else having been stopped or turned back when using the way on foot? If so, state when the interruption took place and give particulars.
**YES BUT TIMES & DATES NOT NOTED.
 (BUT LATELT**

8. Were you ever told by any owner or tenant of the land crossed by the way, or by anyone in their employment, that the way was not a public right of way on foot? If so, state when and give particulars and dates.

9. Have you ever seen notices such as 'Private', 'No Road', 'No Thoroughfare' or 'Trespassers will be Prosecuted' on or near the way? If so, what did the notices say? Mark the location of the notices on the attached plan.
ONLY 0 / LATE

10. Have you ever asked permission to use the way? If so, who did you ask?
NEVER ASKED A PUBLIC LAND

11. Please give any other information that you think is relevant. Use a separate sheet if necessary.
I FLOORED 3 DIFFERENT BOATS OVER A PERIOD OF TIME WAS NEVER REQUESTED TO PAY FLOORING FEES OR ANY CHARGES. IN THE WHOLE PERIOD I OWNED THE BOATS.

I hereby certify that, to the best of my knowledge and belief, the facts that I have stated are true.

I am/am not willing to attend a hearing, public inquiry or court to give evidence on this matter, if this should prove to be necessary.

Signature: P. J. [Signature] Date: 20-09-09

345500

346000

346500

457500

457500

457000

457000

456500

456500

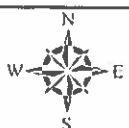
456000

456000

345500

346000

346500



Scale 1:7500

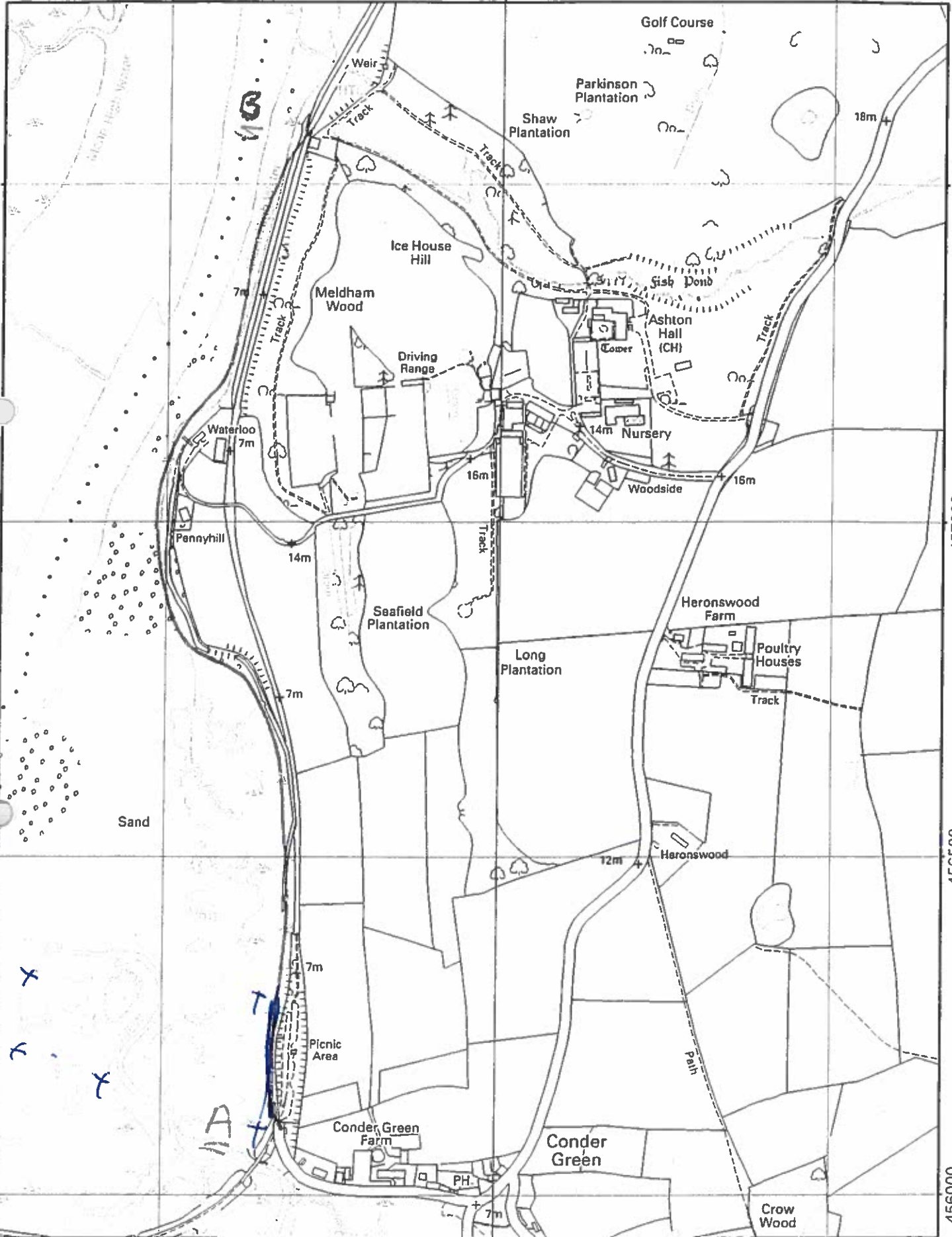
LCC Map Ref: 64293

Created: 10/08/2009
65

(Scale correct when printed on A4 Portrait)

By Anne Taylor

This Map is reproduced from Ordnance Survey material with the permission of Ordnance Survey on behalf of the controller of Her Majesty's Stationery Office (C) Crown Copyright. Unauthorised reproduction infringes Crown Copyright and may lead to Prosecution or civil proceedings. Lancashire County Council Licence No. 100023320



PUBLIC RIGHTS OF WAY

EVIDENCE OF USE ON FOOT

Please note that information supplied will be used in accordance with the processes under Statute and will not be confidential. It may be disclosed to third parties.

NAME: Peter Church

ADDRESS: The Old Vicarage
Glasson Dock
Lancaster

DATE OF BIRTH: 29/06/38 OCCUPATION: Retired Solicitor

Route of Way

From: A (Grid Reference) See attached map

Via:

To: B (Grid Reference)

1. How long have you known the route?

29 years

2. Have you used the above way on foot? YES/NO

If so:

- (a) During which years? 1982 - 2009
- (b) Where were you going to and from? Walking from Glasson Dock
- (c) For what purpose? Leisure
- (d) How many times a year? approximately 30

(e) Have you used the way by other means? **NO**

Please fill in all that apply

On horseback

On motorcycle/in vehicle

Other

During which years and often?

(f) Have you ever seen others using the way? **Yes**

Please fill in all that apply

On horseback

On motorcycle/in vehicle

Other **Walking**

During which years and how often **During all the time I have used it**

3. Has the way always run over the same route? If not, give details and dates of any changes. Mark any changes or variations on the attached plan

Yes

4. (a) Have there, to your knowledge, been any stiles, gates or fences across the way? If so, state where the stiles, gates or fences stood and mark their locations on the attached plan.

Stile & Gate A & B each end

(b) Were any of the gates locked? If so, state when and where they were, and mark them on the attached plan.

NO

(c) Did any of the stiles, gates or fences prevent you from using the way on foot? If so, when?

The recently erected barbed wire fence has interfered with access along the right of way

5. (a) Have you worked for any landowner over which the route passes? If so, give dates of employment and name of employer.

No

(b) Have you been a tenant of any land over which the routes passes? If so, give dates of tenancy and mark land rented on attached plan.

No

<p>6. If you have answered yes to 5a or 5b did you ever receive any instructions from the landowner as to the use of the way by the public? If so, what were they?</p> <p style="text-align: center;">N/A</p>
<p>7. (a) Have you ever been stopped or turned back when using this way on foot?</p> <p style="text-align: center;">No</p> <p>(b) Do you know or have you heard of anyone else having been stopped or turned back when using the way on foot? If so, state when the interruption took place and give particulars.</p> <p style="text-align: center;">NO</p>
<p>8. Were you ever told by any owner or tenant of the land crossed by the way, or by anyone in their employment, that the way was not a public right of way on foot? If so, state when and give particulars and dates.</p> <p style="text-align: center;">No</p>
<p>9. Have you ever seen notices such as 'Private', 'No Road', 'No Thoroughfare' or 'Trespassers will be Prosecuted' on or near the way? If so, what did the notices say? Mark the location of the notices on the attached plan.</p> <p style="text-align: center;">within last 3 years notice on gate & A reads "Private Land. Keep out"</p>
<p>10. Have you ever asked permission to use the way? If so, who did you ask?</p> <p style="text-align: center;">No</p>
<p>11. Please give any other information that you think is relevant. Use a separate sheet if necessary.</p> <p style="text-align: center;">Although this right of way does not appear on the Definitive Map it has been used on a regular basis over many years to my personal knowledge.</p>

I hereby certify that, to the best of my knowledge and belief, the facts that I have stated are true.

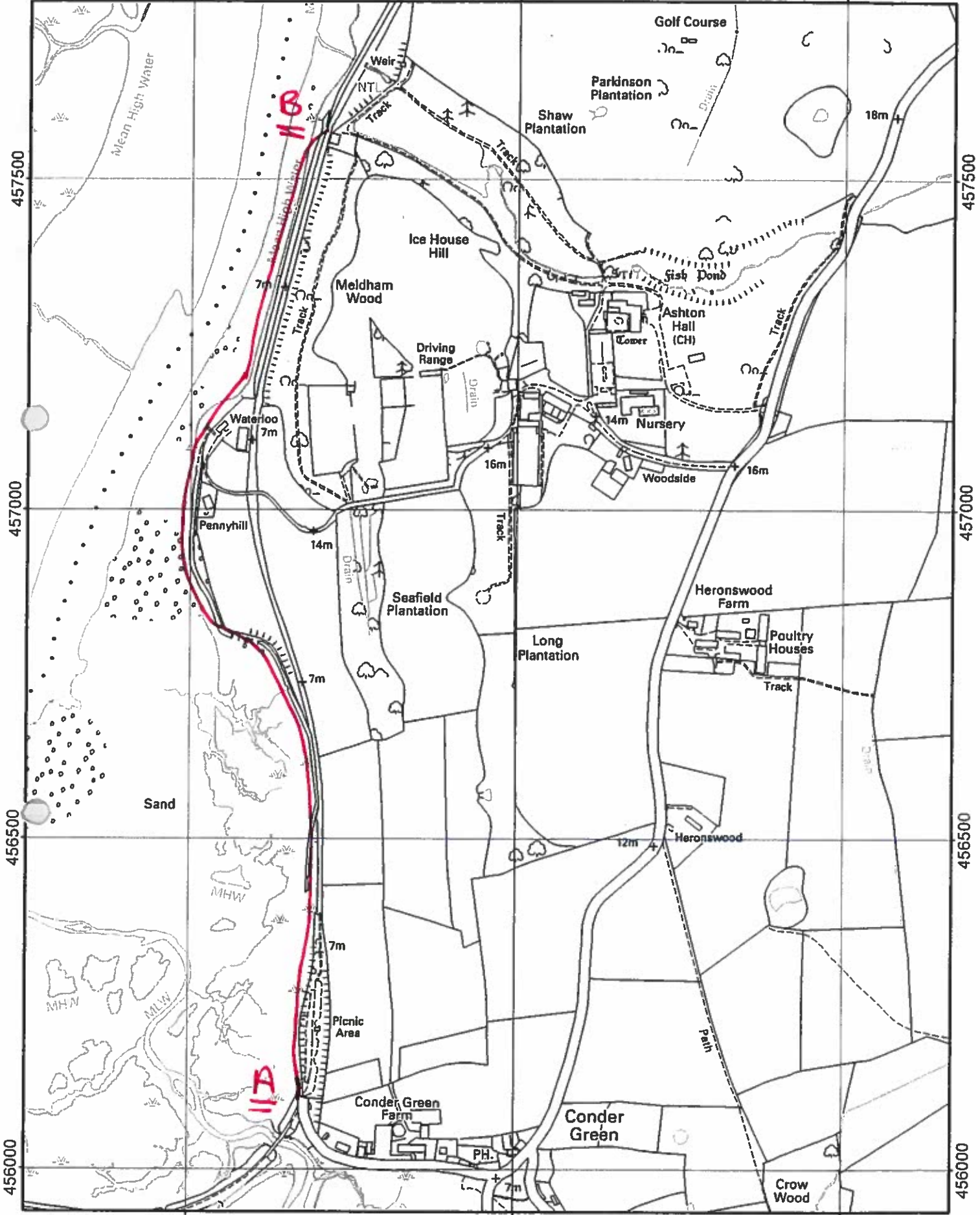
I am/~~am not~~ willing to attend a hearing, public inquiry or court to give evidence on this matter, if this should prove to be necessary.

Signature: Peter Quinn Date: 3/10/09

345500

346000

346500



Scale 1:7500 LCC Map Ref: 64293 Created: 10/08/2009
 (Scale correct when printed on A4 Portrait)
 69
 By Anne Taylor

This Map is reproduced from Ordnance Survey material with the permission of Ordnance Survey on behalf of the controller of Her Majesty's Stationery Office (C) Crown Copyright. Unauthorised reproduction infringes Crown Copyright and may lead to Prosecution or civil proceedings. Lancashire County Council Licence No. 100023320

**PUBLIC RIGHTS OF WAY
EVIDENCE OF USE ON FOOT**

Please note that information supplied will be used in accordance with the processes under Statute and will not be confidential. It may be disclosed to third parties.

NAME: PETER HORNBY

ADDRESS: 92 PRINTERS FOLD, BURNLEY, LANCs. BB12 6PG

(01282 778653)

DATE OF BIRTH: 20/10/41 **OCCUPATION:** RETIRED

Route of Way

From: CONDER GREEN (Grid Reference) SD 457560

Via:

To: STODDAY (Grid Reference) SD 459587

1. How long have you known the route?

36 YEARS

2. Have you used the above way on foot? YES/NO

If so:

(a) During which years? 1973 TO PRESENT

(b) Where were you going to and from? CONDER GREEN TO STODDAY

(c) For what purpose? NATURAL HISTORY * ESPECIALLY BIRDWATCHING

(d) How many times a year? APPROX. 10 TIMES PER YEAR

(e) Have you used the way by other means?

Please fill in all that apply

On horseback

On motorcycle/in vehicle

Other

During which years and often?

(f) Have you ever seen others using the way?

Please fill in all that apply

On horseback /

On motorcycle/in vehicle /

Other WALKERS

During which years and how often 1973 To PRESENT, I REGULARLY MEET OTHER WALKERS ON THIS ROUTE

3. Has the way always run over the same route? If not, give details and dates of any changes. Mark any changes or variations on the attached plan

YES, I'VE ALWAYS USED THE SAME ROUTE

4. (a) Have there, to your knowledge, been any stiles, gates or fences across the way? If so, state where the stiles, gates or fences stood and mark their locations on the attached plan. NONE

(b) Were any of the gates locked? If so, state when and where they were, and mark them on the attached plan. /

(c) Did any of the stiles, gates or fences prevent you from using the way on foot? If so, when? /

5. (a) Have you worked for any landowner over which the route passes? If so, give dates of employment and name of employer. No

(b) Have you been a tenant of any land over which the routes passes? If so, give dates of tenancy and mark land rented on attached plan. No

6. If you have answered yes to 5a or 5b did you ever receive any instructions from the landowner as to the use of the way by the public? If so, what were they?	/
7. (a) Have you ever been stopped or turned back when using this way on foot?	No
(b) Do you know or have you heard of anyone else having been stopped or turned back when using the way on foot? If so, state when the interruption took place and give particulars.	No
8. Were you ever told by any owner or tenant of the land crossed by the way, or by anyone in their employment, that the way was not a public right of way on foot? If so, state when and give particulars and dates.	No
9. Have you ever seen notices such as 'Private', 'No Road', 'No Thoroughfare' or 'Trespassers will be Prosecuted' on or near the way? If so, what did the notices say? Mark the location of the notices on the attached plan.	No
10. Have you ever asked permission to use the way? If so, who did you ask?	No
11. Please give any other information that you think is relevant. Use a separate sheet if necessary.	THIS ROUTE IS VERY IMPORTANT FOR QUIET STUDY OF THE NATURAL HISTORY OF THE LUNE ESTUARY. THE FORMER RAILWAY ROUTE IS TOO NOISY FOR NATURAL HISTORY STUDY BEING HEAVILY USED BY CYCLISTS, OFTEN TRAVELLING AT SPEED.

I hereby certify that, to the best of my knowledge and belief, the facts that I have stated are true.

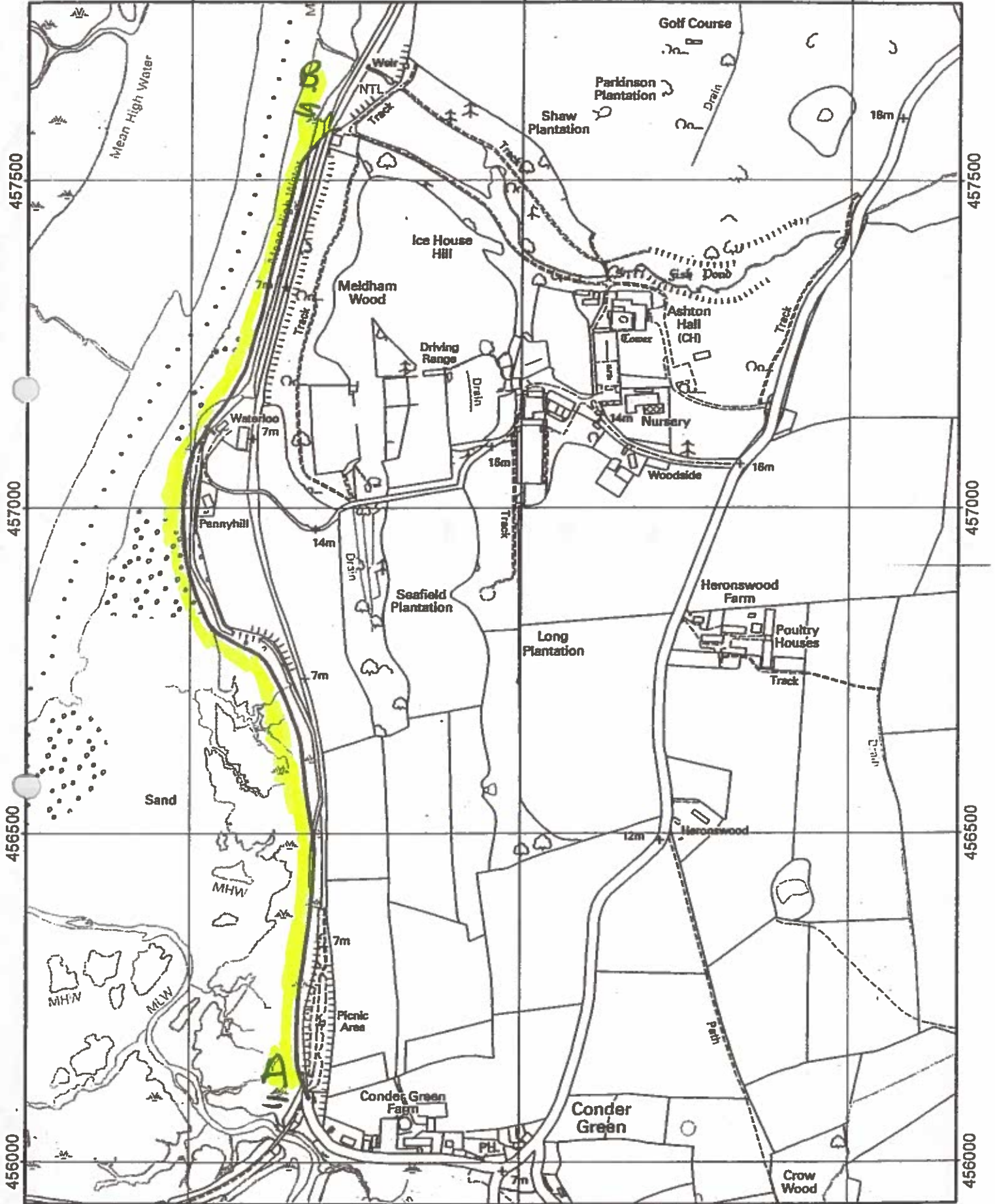
I ~~am~~ ^{am} willing to attend a hearing, public inquiry or court to give evidence on this matter, if this should prove to be necessary.

Signature: P. O'Rourke Date: 26/9/09

345500

346000

346500



345500

346000

346500



Scale 1:7500

LCC Map Ref: 64293

Created: 10/08/2009

73

(Scale correct when printed on A4 Portrait)

By Anne Taylor

This Map is reproduced from Ordnance Survey material with the permission of Ordnance Survey on behalf of the controller of Her Majesty's Stationery Office (C) Crown Copyright. Unauthorised reproduction infringes Crown Copyright and may lead to Prosecution or civil proceedings.
Lancashire County Council Licence No. 100023320

PUBLIC RIGHTS OF WAY

EVIDENCE OF USE ON FOOT

Please note that information supplied will be used in accordance with the processes under Statute and will not be confidential. It may be disclosed to third parties.

NAME: MANJEET LAMBA
ADDRESS: 42 REGENT STREET
LANCASTER
LA1 1SQ : Tel 01524 848409.

DATE OF BIRTH: 4/4/1953 OCCUPATION: PROBATION OFFICER.

Route of Way

From: A (Grid Reference)
Via: (SEE ATTACHED MAP)
To: B (Grid Reference)

1. How long have you known the route?
Since 1981 when I moved to Lancaster:
Total of 28 years.

2. Have you used the above way on foot? YES NO

If so:

- (a) During which years? Every year from 1981
- (b) Where were you going to and from? Lancaster (Aldcliffe marsh) to Glasson Dock.
- (c) For what purpose? Recreation
- (d) How many times a year? At least twice a month, every month, every year since 1981

(e) Have you used the way by other means?

Please fill in all that apply

No.

On horseback

On motorcycle/in vehicle

Other

During which years and often?

(f) Have you ever seen others using the way?

YES

Please fill in all that apply

On horseback

On motorcycle/in vehicle

Other Walking

During which years and how often I have seen somebody else on the way most times that I have used it.

3. Has the way always run over the same route? If not, give details and dates of any changes. Mark any changes or variations on the attached plan

YES.

4. (a) Have there, to your knowledge, been any stiles, gates or fences across the way? If so, state where the stiles, gates or fences stood and mark their locations on the attached plan.

None (other than gate on to Couder Green picnic area)

(b) Were any of the gates locked? If so, state when and where they were, and mark them on the attached plan.

The above gate was never locked and neither did it have a 'private; keep out' notice nailed to it, as

(c) Did any of the stiles, gates or fences prevent you from using the way on foot? If so, when?

N/A.

5. (a) Have you worked for any landowner over which the route passes? If so, give dates of employment and name of employer.

NO

(b) Have you been a tenant of any land over which the routes passes? If so, give dates of tenancy and mark land rented on attached plan.

No.

<p>6. If you have answered yes to 5a or 5b did you ever receive any instructions from the landowner as to the use of the way by the public? If so, what were they?</p> <p style="text-align: center;">N/A.</p>
<p>7. (a) Have you ever been stopped or turned back when using this way on foot?</p> <p style="text-align: center;">NEVER</p> <p>(b) Do you know or have you heard of anyone else having been stopped or turned back when using the way on foot? If so, state when the interruption took place and give particulars.</p> <p style="text-align: center;">NEVER.</p>
<p>8. Were you ever told by any owner or tenant of the land crossed by the way, or by anyone in their employment, that the way was not a public right of way on foot? If so, state when and give particulars and dates.</p> <p style="text-align: center;">NEVER.</p>
<p>9. Have you ever seen notices such as 'Private', 'No Road', 'No Thoroughfare' or 'Trespassers will be Prosecuted' on or near the way? If so, what did the notices say? Mark the location of the notices on the attached plan.</p> <p style="text-align: center;">NEVER (til recently - see question 4(b)).</p>
<p>10. Have you ever asked permission to use the way? If so, who did you ask?</p> <p style="text-align: center;">No</p>
<p>11. Please give any other information that you think is relevant. Use a separate sheet if necessary.</p> <p>I first noticed the barbed wire fence about 3 or 4 weeks back. To say I was unhappy would be a massive understatement. I am utterly dismayed by the current owners attempting to interfere with the free access and open access I have enjoyed for over 28 years. I fully support the Thetford Parish Council in their action.</p>

I hereby certify that, to the best of my knowledge and belief, the facts that I have stated are true.

I am/ ~~am not~~ willing to attend a hearing, public inquiry or court to give evidence on this matter, if this should prove to be necessary.

Signature: M. H. Lambie Date: 29/9/09

345500

346000

346500

457500

457500

457000

457000

456500

456500

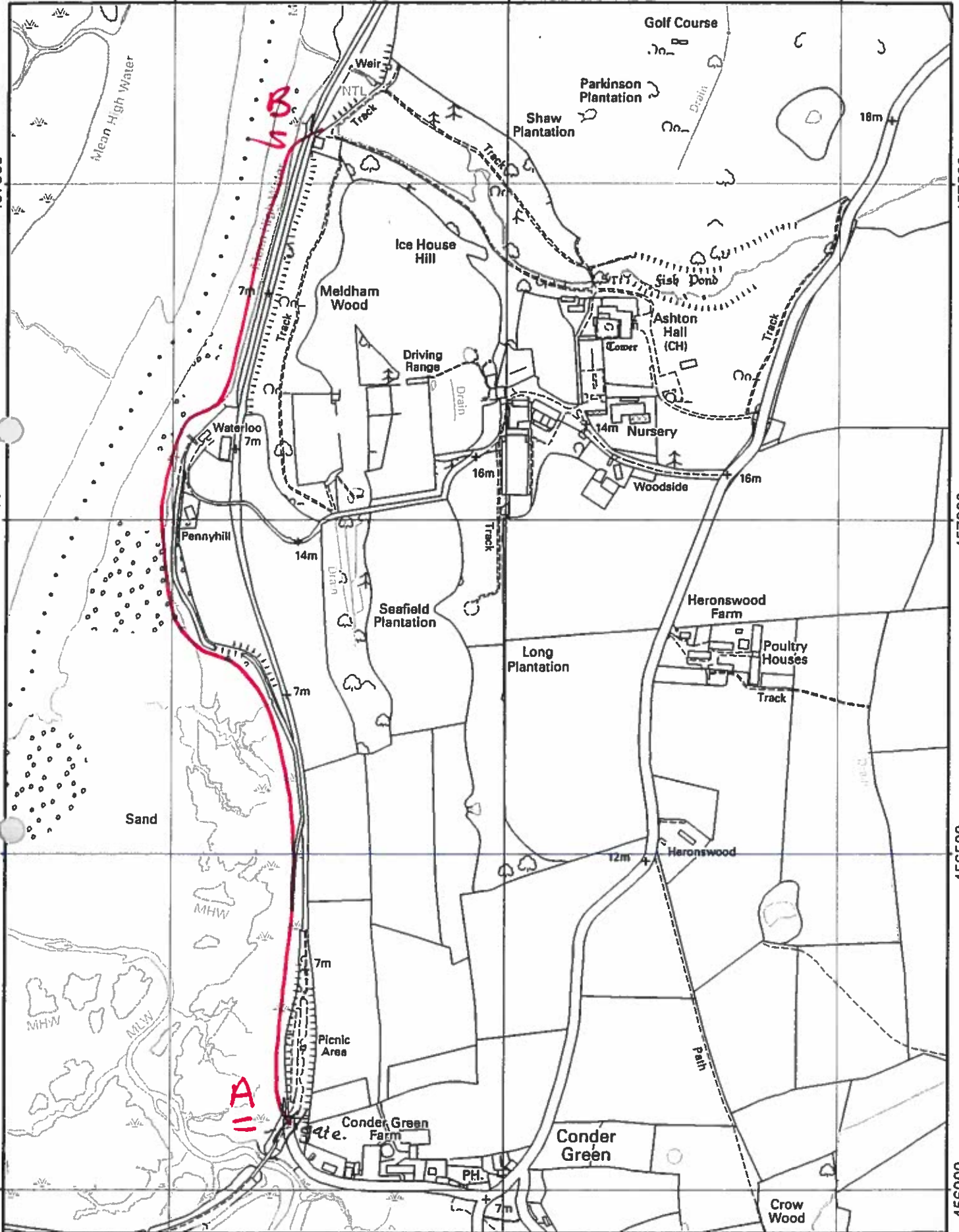
456000

456000

345500

346000

346500



Scale 1:7500

LCC Map Ref: 64293

Created: 10/08/2009

(Scale correct when printed on A4 Portrait)

77

By Anne Taylor

This Map is reproduced from Ordnance Survey material with the permission of Ordnance Survey on behalf of the controller of Her Majesty's Stationery Office (C) Crown Copyright. Unauthorised reproduction infringes Crown Copyright and may lead to Prosecution or civil proceedings.
Lancashire County Council Licence No. 100023320

PUBLIC RIGHTS OF WAY
EVIDENCE OF USE ON FOOT

Please note that information supplied will be used in accordance with the processes under Statute and will not be confidential. It may be disclosed to third parties.

NAME: Mr Peter + to Cecilia MAWBY
ADDRESS: LOWHILL,
HAVERBRECKS ROAD
LANCASTER LA1 5BJ
DATE OF BIRTH: Both over 21 OCCUPATION: Retired

Route of Way

From: A (Grid Reference)
Via: (SEE ATTACHED MAP)
To: B (Grid Reference)

1. How long have you known the route?

Since August 1983

2. Have you used the above way on foot? YES/NO

If so:

- (a) During which years? Since August 1983
- (b) Where were you going to and from? Between Lancaster - Goulton Green
- (c) For what purpose? Leisure / Bird watching
- (d) How many times a year? 12

(e) HAVE YOU USED THE WAY BY OTHER MEANS

Please fill in all that apply

On horseback

On motorcycle/in vehicle

Other

During which years and often?

(f) Have you ever seen others using the way?

Please fill in all that apply

On horseback

On motorcycle/in vehicle

Other

During which years and how often

3. Has the way always run over the same route? If not, give details and dates of any changes. Mark any changes or variations on the attached plan

Not aware of changes

4. (a) Have there, to your knowledge, been any stiles, gates or fences across the way? If so, state where the stiles, gates or fences stood and mark their locations on the attached plan. Not aware of any

(b) Were any of the gates locked? If so, state when and where they were, and mark them on the attached plan. Not aware of any locked gates

(c) Did any of the stiles, gates or fences prevent you from using the way on foot? If so, when?

5. (a) Have you worked for any landowner over which the route passes? If so, give dates of employment and name of employer.

no

(b) Have you been a tenant of any land over which the routes passes? If so, give dates of tenancy and mark land rented on attached plan.

no

6. If you have answered yes to 5a or 5b did you ever receive any instructions from the landowner as to the use of the way by the public? If so, what were they?

7. (a) Have you ever been stopped or turned back when using this way on foot?
no

(b) Do you know or have you heard of anyone else having been stopped or turned back when using the way on foot? If so, state when the interruption took place and give particulars.
no

8. Were you ever told by any owner or tenant of the land crossed by the way, or by anyone in their employment, that the way was not a public right of way on foot? If so, state when and give particulars and dates.
no

9. Have you ever seen notices such as 'Private', 'No Road', 'No Thoroughfare' or 'Trespassers will be Prosecuted' on or near the way? If so, what did the notices say? Mark the location of the notices on the attached plan.
only recent notices

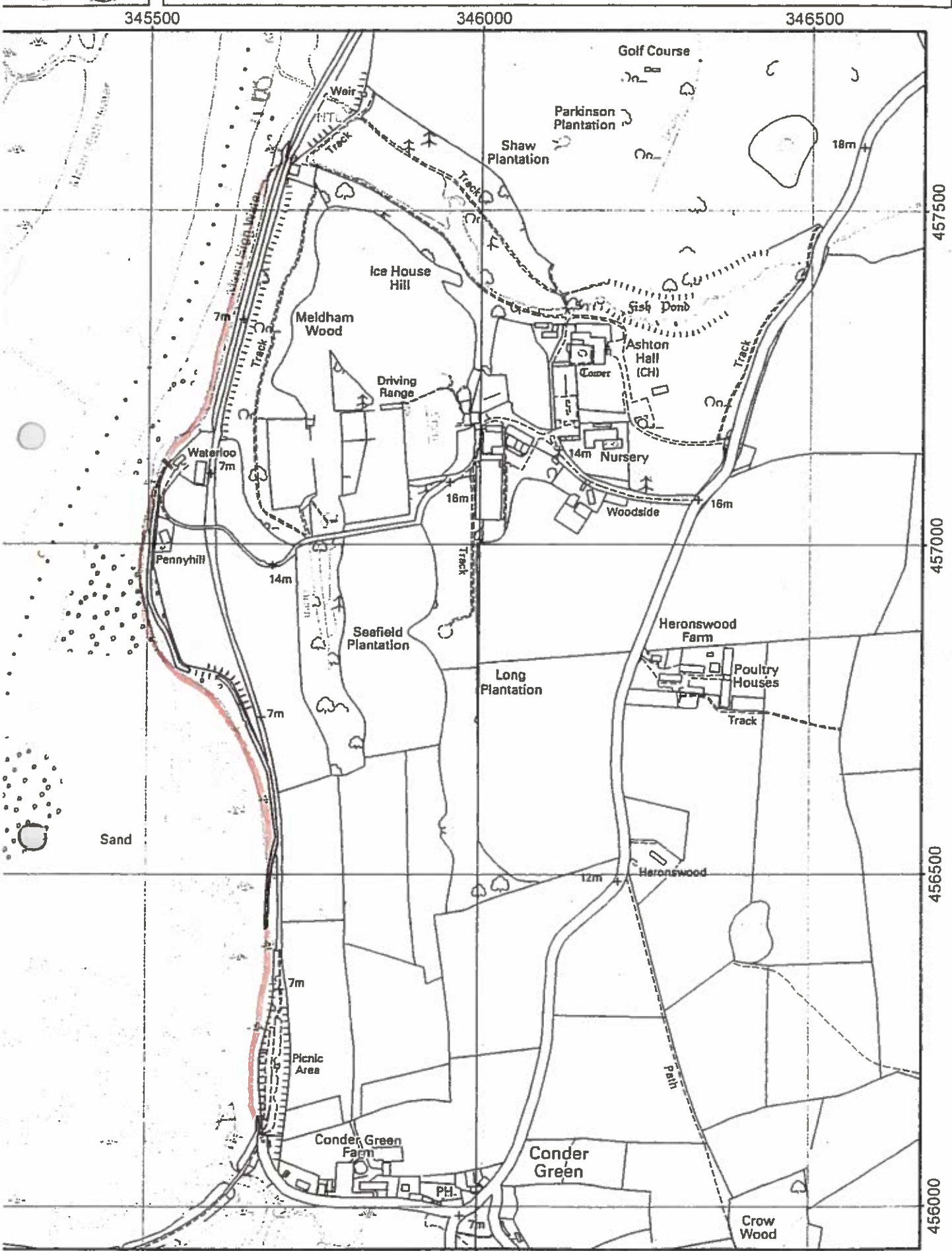
10. Have you ever asked permission to use the way? If so, who did you ask?
we were told when we came to La Carter in 1983 that the owners (Pye) were willing to allow responsible use of the land/shore

11. Please give any other information that you think is relevant. Use a separate sheet if necessary.

I hereby certify that, to the best of my knowledge and belief, the facts that I have stated are true.

I am/~~am not~~ willing to attend a hearing, public inquiry or court to give evidence on this matter, if this should prove to be necessary.

Signature: *Anthony Pye* Date: *28 September 2009*



345500

346000

346500

Scale 1:7500

LCC Map Ref: 64293

Created: 10/08/2009

(Scale correct when printed on A4 Portrait)

81

By Anne Taylor

This Map is reproduced from Ordnance Survey material with the permission of Ordnance Survey on behalf of the controller of Her Majesty's Stationery Office (C) Crown Copyright. Unauthorised reproduction infringes Crown Copyright and may lead to Prosecution or civil proceedings. Lancashire County Council Licence No. 100023320



PUBLIC RIGHTS OF WAY

EVIDENCE OF USE ON FOOT

Please note that information supplied will be used in accordance with the processes under Statute and will not be confidential. It may be disclosed to third parties.

NAME: MRS BETTY PYE

ADDRESS: MELDHAMS
BARTON - WITH - STUDDAY
LANCASTER

DATE OF BIRTH: 9.12.34 OCCUPATION: DOGS BODY ???

Route of Way

From: NANS BUCK (Grid Reference) 345740/457675.

Via:

To: CONDER GREEN (Grid Reference) 345740/458175

1. How long have you known the route?

52 YEARS.

2. Have you used the above way on foot? YES/NO

If so:

(a) During which years? 1957 - 2009.

(b) Where were you going to and from? ENJOYING THE SHORE.

(c) For what purpose? PLEASURE.

(d) How many times a year? AT LEAST ONCE PER MONTH.

(e) Have you used the way by other means?

Please fill in all that apply

On horseback N/A.

On motorcycle/in vehicle N/A.

Other —

During which years and often?

(f) Have you ever seen others using the way?

Please fill in all that apply YES

On horseback YES

On motorcycle/in vehicle

Other

During which years and how often 52 YEARS.

3. Has the way always run over the same route? If not, give details and dates of any changes. Mark any changes or variations on the attached plan

YES.

4. (a) Have there, to your knowledge, been any stiles, gates or fences across the way? If so, state where the stiles, gates or fences stood and mark their locations on the attached plan. NONE.

(b) Were any of the gates locked? If so, state when and where they were, and mark them on the attached plan. NO.

(c) Did any of the stiles, gates or fences prevent you from using the way on foot? If so, when? N/A. No.

5. (a) Have you worked for any landowner over which the route passes? If so, give dates of employment and name of employer. NO.

(b) Have you been a tenant of any land over which the routes passes? If so, give dates of tenancy and mark land rented on attached plan. NO.

6. If you have answered yes to 5a or 5b did you ever receive any instructions from the landowner as to the use of the way by the public? If so, what were they?
 N/A

7. (a) Have you ever been stopped or turned back when using this way on foot?
 No.

(b) Do you know or have you heard of anyone else having been stopped or turned back when using the way on foot? If so, state when the interruption took place and give particulars.
 PRESENT OWNER BEING DIFFICULT.

8. Were you ever told by any owner or tenant of the land crossed by the way, or by anyone in their employment, that the way was not a public right of way on foot? If so, state when and give particulars and dates.
 No.

9. Have you ever seen notices such as 'Private', 'No Road', 'No Thoroughfare' or 'Trespassers will be Prosecuted' on or near the way? If so, what did the notices say? Mark the location of the notices on the attached plan.
 YES - CONDEOR GREEN GATE.

10. Have you ever asked permission to use the way? If so, who did you ask?
 No.

11. Please give any other information that you think is relevant. Use a separate sheet if necessary.
 THE SHORE PATH HAS BEEN FREELY USED BY THE PUBLIC AS LONG AS I HAVE BEEN WALKING IT. — 52 YEARS.

I hereby certify that, to the best of my knowledge and belief, the facts that I have stated are true.

I am/~~am not~~ willing to attend a hearing, public inquiry or court to give evidence on this matter, if this should prove to be necessary.

Signature: B. Pye Date: 27.9.09

345500

346000

346500

457500

457500

457000

457000

456500

456500

456000

456000

345500

346000

346500



Scale 1:7500

LCC Map Ref: 64293

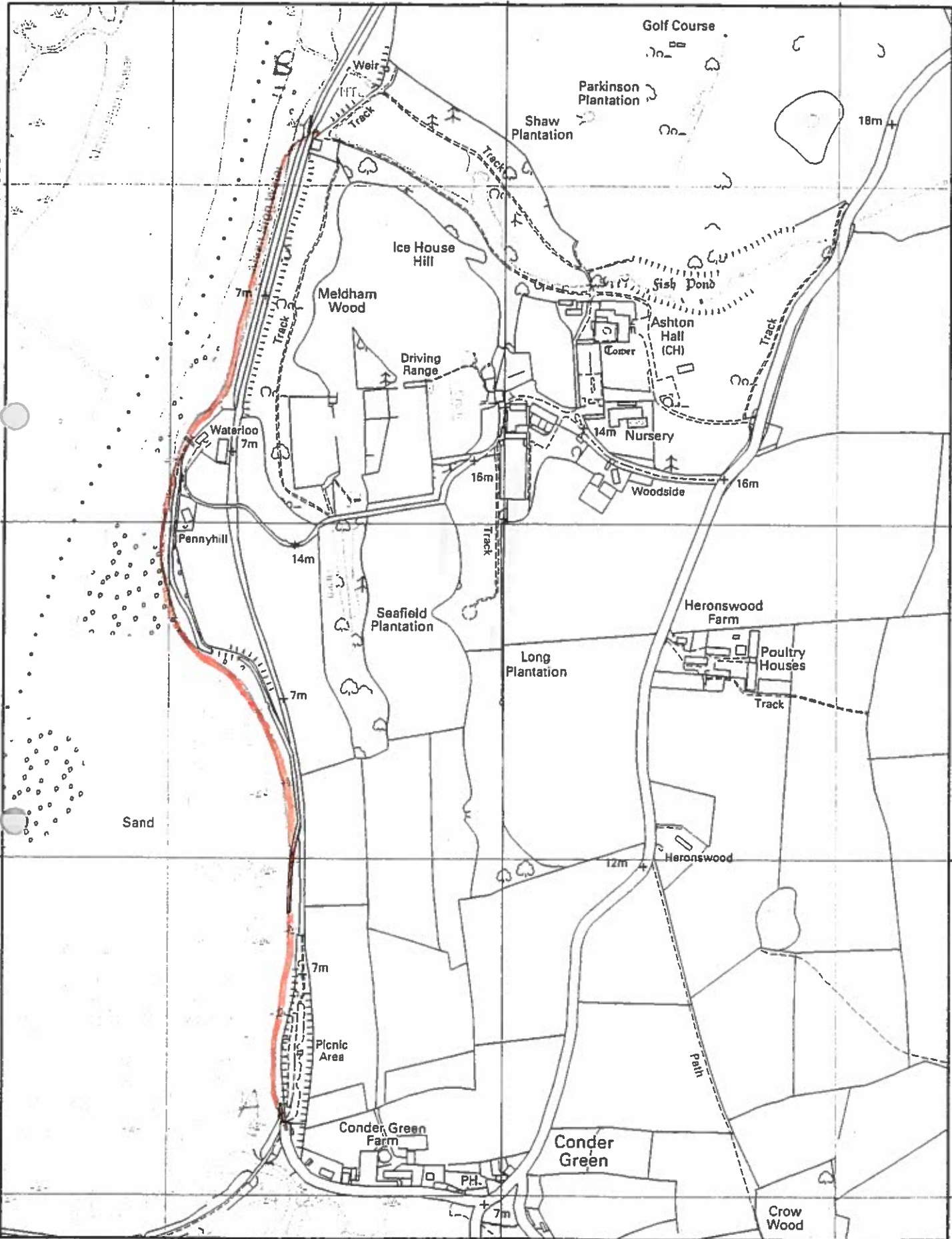
Created: 10/08/2009

(Scale correct when printed on A4 Portrait)

85

By Anne Taylor

This Map is reproduced from Ordnance Survey material with the permission of Ordnance Survey on behalf of the controller of Her Majesty's Stationery Office (C) Crown Copyright. Unauthorised reproduction infringes Crown Copyright and may lead to Prosecution or civil proceedings. Lancashire County Council Licence No. 100023320



PUBLIC RIGHTS OF WAY
EVIDENCE OF USE ON FOOT

Please note that information supplied will be used in accordance with the processes under Statute and will not be confidential. It may be disclosed to third parties.

NAME: JIM M. ~~BEE~~ RYE

ADDRESS: MELDHAM
..... ASHTON WITH STODRAY
..... LANCASTER LA2 0AT

DATE OF BIRTH: 29.4.31... OCCUPATION: RETIRED

Route of Way

From: CONDOR GREEN (Grid Reference)

Via:

To: Nansbuck Cottage (Grid Reference)

1. How long have you known the route?

All my life.

2. Have you used the above way on foot? YES/NO

If so:

(a) During which years? All the years

(b) Where were you going to and from? TO CONDOR GREEN

(c) For what purpose? RECREATION FROM WATERLOO + NANSBUCK

(d) How many times a year? OFTEN

(e) HAVE YOU USED THE WAY BY OTHER MEANS,

Please fill in all that apply

On horseback No

On motorcycle/in vehicle No

Other No

During which years and often?

(f) Have you ever seen others using the way?

Please fill in all that apply

On horseback YES

On motorcycle/in vehicle No

Other N/A

During which years and how often

OVER THE LAST 70 YEARS

3. Has the way always run over the same route? If not, give details and dates of any changes. Mark any changes or variations on the attached plan

SLIGHT VARIATIONS ONLY

4. (a) Have there, to your knowledge, been any stiles, gates or fences across the way? If so, state where the stiles, gates or fences stood and mark their locations on the attached plan. No

(b) Were any of the gates locked? If so, state when and where they were, and mark them on the attached plan. No

(c) Did any of the stiles, gates or fences prevent you from using the way on foot? If so, when? N/A

5. (a) Have you worked for any landowner over which the route passes? If so, give dates of employment and name of employer. No

(b) Have you been a tenant of any land over which the routes passes? If so, give dates of tenancy and mark land rented on attached plan. No

6a or 5b
6. If you have answered yes to 5a or 5b and you ever receive any instructions from the landowner as to the use of the way by the public? If so, what were they?

No

7. (a) Have you ever been stopped or turned back when using this way on foot?

No

(b) Do you know or have you heard of anyone else having been stopped or turned back when using the way on foot? If so, state when the interruption took place and give particulars.

Recent problems between locals
& new landowner.

8. Were you ever told by any owner or tenant of the land crossed by the way, or by anyone in their employment, that the way was not a public right of way on foot? If so, state when and give particulars and dates.

Not personally

9. Have you ever seen notices such as 'Private', 'No Road', 'No Thoroughfare' or 'Trespassers will be Prosecuted' on or near the way? If so, what did the notices say? Mark the location of the notices on the attached plan.

Yes Council Green gate (X)
& briefly gate at Nansbuck (Y)

10. Have you ever asked permission to use the way? If so, who did you ask?

No


11. Please give any other information that you think is relevant. Use a separate sheet if necessary.

The walk along the foreshore
has been freely used by the public
during my lifetime.

I hereby certify that, to the best of my knowledge and belief, the facts that I have stated are true.

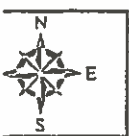
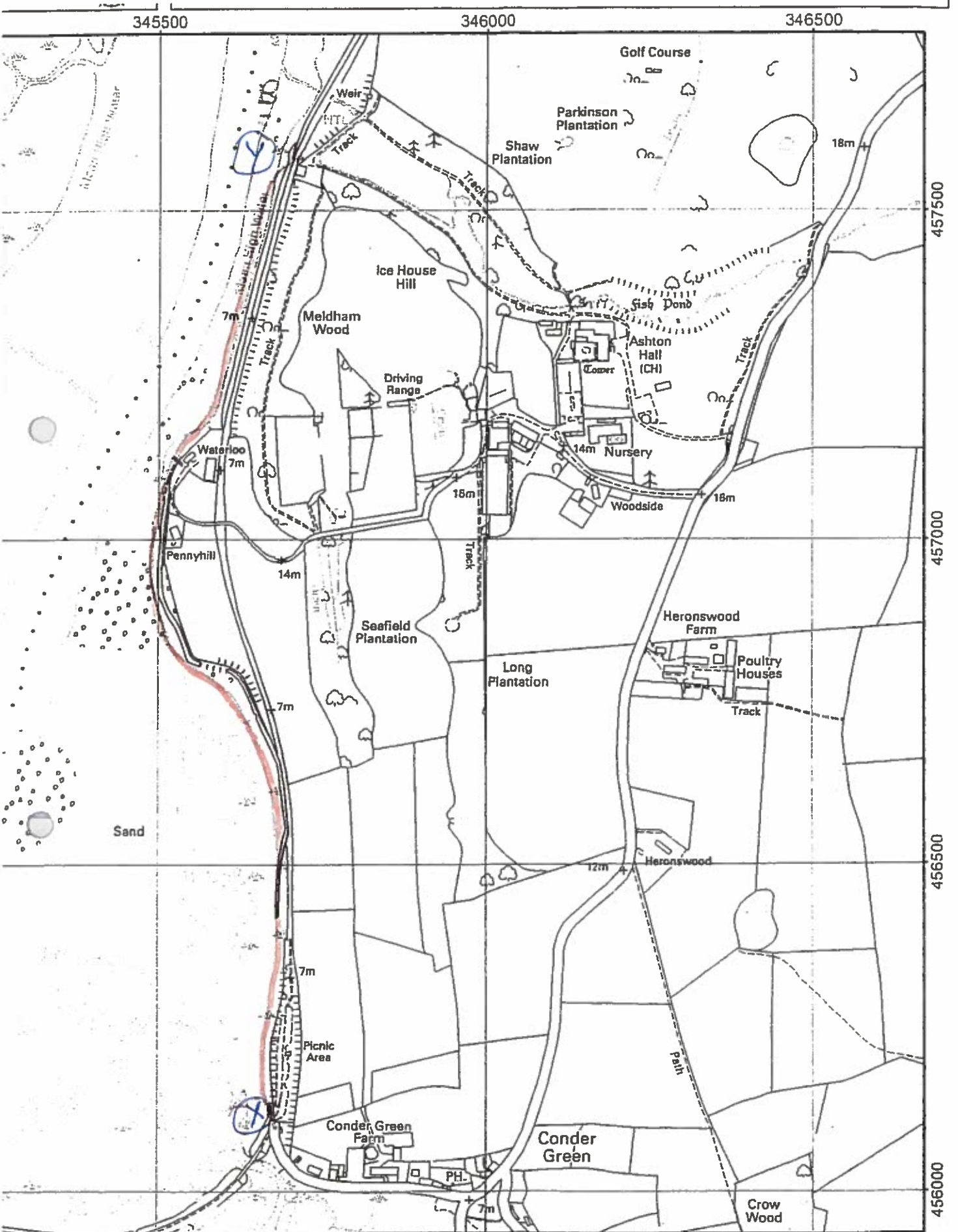
I am/am not willing to attend a hearing, public inquiry or court to give evidence on this matter, if this should prove to be necessary.

Signature:



Date:

28/9/09



Scale 1:7500 LCC Map Ref: 64293 Created: 10/08/2009

(Scale correct when printed on A4 Portrait)

89
By Anne Taylor

This Map is reproduced from Ordnance Survey material with the permission of Ordnance Survey on behalf of the controller of Her Majesty's Stationery Office (C) Crown Copyright. Unauthorised reproduction infringes Crown Copyright and may lead to Prosecution or civil proceedings.
Lancashire County Council Licence No. 100023320

PUBLIC RIGHTS OF WAY

EVIDENCE OF USE ON FOOT

Please note that information supplied will be used in accordance with the processes under Statute and will not be confidential. It may be disclosed to third parties.

NAME: ...HELEN MORLEY-PYE.....

ADDRESS: ...NANSBUCK COTTAGE.....
...ASHTON WITH STODDAY.....
...LANCASTER.....

DATE OF BIRTH: 15.11.62 OCCUPATION: COMPANY DIRECTOR.....

Route of Way

From: NANSBUCK / WATERLOO (Grid Reference) 345700 / 457600
COTTAGE

Via:

To: CONDOR GREEN (Grid Reference) 345680 / 456150

1. How long have you known the route?

47 YEARS

2. Have you used the above way on foot? YES/NO

If so:

(a) During which years? ALL MY LIFE - 47 YEARS

(b) Where were you going to and from? ASHTON ESTATE TO
GLASSON DOCK AND BACK

(c) For what purpose? RECREATIONAL

(d) How many times a year? ALL MY HOLIDAYS AS A CHILD
ADULT LIFE - OFTEN AND DAILY FOR LAST 15 YEARS

(e) Have you used the way by other means? **YES**

Please fill in all that apply

On horseback **YES**

On motorcycle/in vehicle **NO**

Other **SWIMMING**

During which years and often?

**OVER MANY YEARS + VERY OFTEN
DAILY WHEN I HAD THE HORSE**

(f) Have you ever seen others using the way? **YES**

Please fill in all that apply

On horseback **YES**

On motorcycle/in vehicle **NO**

Other **WALKER + WATER SPORTERS**

During which years and how often

ALL MY LIFE

3. Has the way always run over the same route? If not, give details and dates of any changes. Mark any changes or variations on the attached plan

**A DEFINITE PATHWAY HAS DEVELOPED OVER MANY YEARS
WHICH MOST PEOPLE TEND TO FOLLOW**

4. (a) Have there, to your knowledge, been any stiles, gates or fences across the way? If so, state where the stiles, gates or fences stood and mark their locations on the attached plan. **NO**

(b) Were any of the gates locked? If so, state when and where they were, and mark them on the attached plan. **NO**

(c) Did any of the stiles, gates or fences prevent you from using the way on foot? If so, when? **NO**

5. (a) Have you worked for any landowner over which the route passes? If so, give dates of employment and name of employer. **NO**

(b) Have you been a tenant of any land over which the routes passes? If so, give dates of tenancy and mark land rented on attached plan.

NO

<p>6. If you have answered yes to 5a or 5b did you ever receive any instructions from the landowner as to the use of the way by the public? If so, what were they?</p> <p style="text-align: center;">N/A</p>
<p>7. (a) Have you ever been stopped or turned back when using this way on foot?</p> <p style="text-align: center;">NO</p> <p>(b) Do you know or have you heard of anyone else having been stopped or turned back when using the way on foot? If so, state when the interruption took place and give particulars.</p> <p style="text-align: center;">NOT UNTIL NEW OWNERSHIP AUGUST 2006.</p>
<p>8. Were you ever told by any owner or tenant of the land crossed by the way, or by anyone in their employment, that the way was not a public right of way on foot? If so, state when and give particulars and dates.</p> <p style="text-align: center;">NOT UNTIL NEW OWNERS AUGUST 2006.</p>
<p>9. Have you ever seen notices such as 'Private', 'No Road', 'No Thoroughfare' or 'Trespassers will be Prosecuted' on or near the way? If so, what did the notices say? Mark the location of the notices on the attached plan.</p> <p style="text-align: center;">NOT UNTIL NEW OWNERS AUGUST 2006.</p>
<p>10. Have you ever asked permission to use the way? If so, who did you ask?</p> <p style="text-align: center;">NO</p>
<p>11. Please give any other information that you think is relevant. Use a separate sheet if necessary. I HAVE USED THE FORESHORE BETWEEN GLASSON DOCK AND THE WATER TREATMENT PLANT ALL MY LIFE. IT HAS ALWAYS BEEN USED BY MEMBERS OF THE PUBLIC WITH THE FULL KNOWLEDGE OF THE PREVIOUS OWNERS</p>

I hereby certify that, to the best of my knowledge and belief, the facts that I have stated are true.

I am/am not willing to attend a hearing, public inquiry or court to give evidence on this matter, if this should prove to be necessary.

Signature:  Date: 28.9.09

345500

346000

346500

457500

457500

457000

457000

456500

456500

456000

456000

345500

346000

346500

Scale 1:7500

LCC Map Ref: 64293

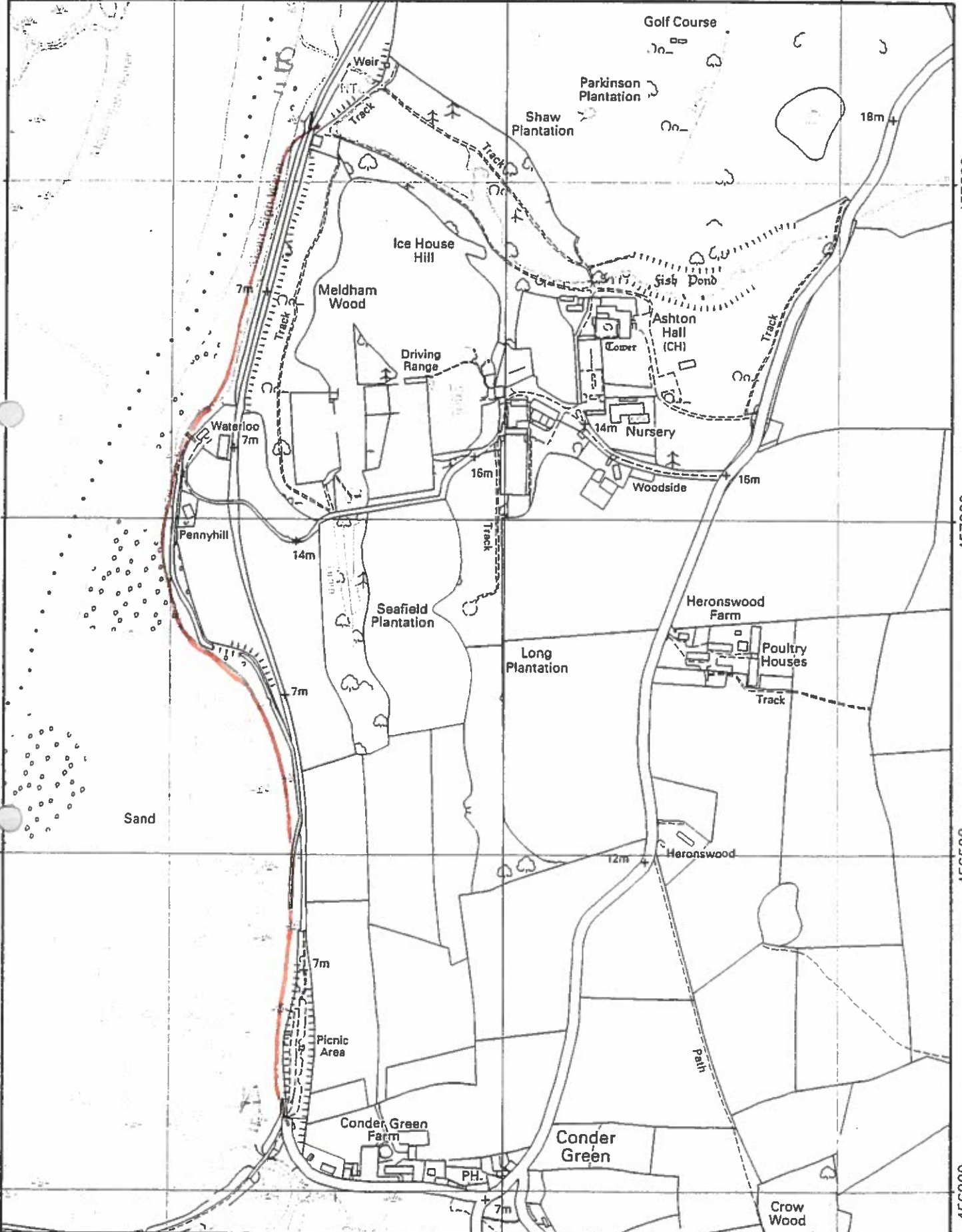
Created: 10/08/2009

93

By Anne Taylor

(Scale correct when printed on A4 Portrait)

This Map is reproduced from Ordnance Survey material with the permission of Ordnance Survey on behalf of the controller of Her Majesty's Stationery Office (C) Crown Copyright. Unauthorised reproduction infringes Crown Copyright and may lead to Prosecution or civil proceedings. Lancashire County Council Licence No. 100023320



PUBLIC RIGHTS OF WAY
EVIDENCE OF USE ON FOOT

Please note that information supplied will be used in accordance with the processes under Statute and will not be confidential. It may be disclosed to third parties.

NAME: MRS. L. QUINN

ADDRESS: The Stables + Conder Green Cottage
Conder Green
Lancaster LA2 0BG

DATE OF BIRTH: 11/1/57 OCCUPATION: Teacher / Holiday Cottage Owner.

Route of Way

From: A (Grid Reference)

Via:

To: B (Grid Reference)

1. How long have you known the route?

30 years.

2. Have you used the above way on foot? YES/NO

If so:

(a) During which years? Post 30 years.

(b) Where were you going to and from? Railway Cottage - Skelley

(c) For what purpose? walking dog / child in prom.

(d) How many times a year? daily.

(e) Have you used the way by other means?

Please fill in all that apply

On horseback *Yes.*

On motorcycle/in vehicle

Other

During which years and often? *From. 1979 - 2001*

(f) Have you ever seen others using the way?

Please fill in all that apply

On horseback *Yes.*

On motorcycle/in vehicle

Other *walkers*

During which years and how often

3. Has the way always run over the same route? If not, give details and dates of any changes. Mark any changes or variations on the attached plan

Generally depending on tidal wreck.

4. (a) Have there, to your knowledge, been any stiles, gates or fences across the way? If so, state where the stiles, gates or fences stood and mark their locations on the attached plan. *No*

(b) Were any of the gates locked? If so, state when and where they were, and mark them on the attached plan. *No*

(c) Did any of the stiles, gates or fences prevent you from using the way on foot? If so, when?

We had to use ^{No} the route on horseback as the railway track was blocked by stiles and a locked gate.

5. (a) Have you worked for any landowner over which the route passes? If so, give dates of employment and name of employer.

No

(b) Have you been a tenant of any land over which the routes passes? If so, give dates of tenancy and mark land rented on attached plan.

No

<p>6. If you have answered yes to 5a or 5b did you ever receive any instructions from the landowner as to the use of the way by the public? If so, what were they?</p>
<p>7. (a) Have you ever been stopped or turned back when using this way on foot?</p> <p style="text-align: center;">No</p> <p>(b) Do you know or have you heard of anyone else having been stopped or turned back when using the way on foot? If so, state when the interruption took place and give particulars.</p>
<p>8. Were you ever told by any owner or tenant of the land crossed by the way, or by anyone in their employment, that the way was not a public right of way on foot? If so, state when and give particulars and dates.</p>
<p>9. Have you ever seen notices such as 'Private', 'No Road', 'No Thoroughfare' or 'Trespassers will be Prosecuted' on or near the way? If so, what did the notices say? Mark the location of the notices on the attached plan.</p> <p style="text-align: center;">Yes</p>
<p>10. Have you ever asked permission to use the way? If so, who did you ask?</p> <p style="text-align: center;">No</p>
<p>11. Please give any other information that you think is relevant. Use a separate sheet if necessary.</p> <p style="text-align: center;">I run a holiday cottage and my visitors have enjoyed access to the route, and wish to continue this.</p>

I hereby certify that, to the best of my knowledge and belief, the facts that I have stated are true.

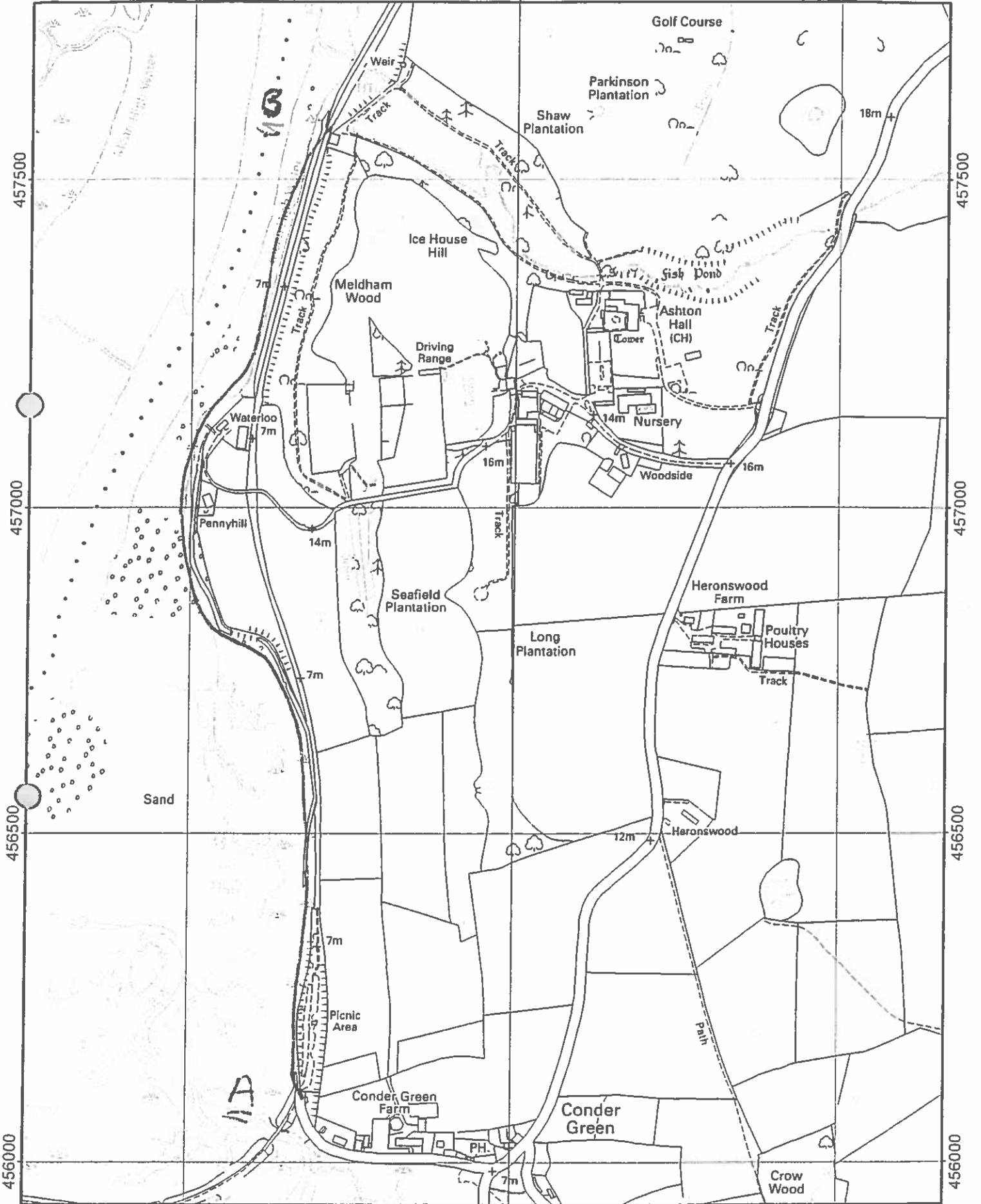
I am/~~am not~~ willing to attend a hearing, public inquiry or court to give evidence on this matter, if this should prove to be necessary.

Signature: Linda Quinn Date: 29/9/09

345500

346000

346500



345500

346000

346500

Scale 1:7500

LCC Map Ref. 64293

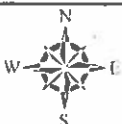
Created: 10/08/2009

97

(Scale correct when printed on A4 Portrait)

By Anne Taylor

This Map is reproduced from Ordnance Survey material with the permission of Ordnance Survey on behalf of the controller of Her Majesty's Stationery Office (C) Crown Copyright. Unauthorised reproduction infringes Crown Copyright and may lead to Prosecution or civil proceedings. Lancashire County Council Licence No. 100023320



PUBLIC RIGHTS OF WAY
EVIDENCE OF USE ON FOOT

Please note that information supplied will be used in accordance with the processes under Statute and will not be confidential. It may be disclosed to third parties.

NAME: RAYMOND QUINN
ADDRESS: CONDOR GREEN COURT ACUE
CONDOR GREEN
LANCASTER, LA 2039
DATE OF BIRTH: 15/10/42 OCCUPATION: COMPANY DIRECTOR

Route of Way

From: A (Grid Reference)

Via:

To: B (Grid Reference)

1. How long have you known the route? 35 YEARS. (1974)

2. Have you used the above way on foot? YES/NO

If so:

- (a) During which years? 1974 ON
- (b) Where were you going to and from?
- (c) For what purpose? RIDING HORSE-WALKING DOG
- (d) How many times a year? DAILY

(e) Have you used the way by other means?

Please fill in all that apply

On horseback

On motorcycle/in vehicle

Other

During which years and often?

1974 on

(f) Have you ever seen others using the way?

Please fill in all that apply

On horseback

On motorcycle/in vehicle

Other

During which years and how often

1974 on

3. Has the way always run over the same route? If not, give details and dates of any changes. Mark any changes or variations on the attached plan

4. (a) Have there, to your knowledge, been any stiles, gates or fences across the way? If so, state where the stiles, gates or fences stood and mark their locations on the attached plan.

NO

(b) Were any of the gates locked? If so, state when and where they were, and mark them on the attached plan.

NO

(c) Did any of the stiles, gates or fences prevent you from using the way on foot? If so, when?

NO

5. (a) Have you worked for any landowner over which the route passes? If so, give dates of employment and name of employer.

NO


(b) Have you been a tenant of any land over which the routes passes? If so, give dates of tenancy and mark land rented on attached plan.

NO

6. If you have answered yes to 5a or 5b did you ever receive any instructions from the landowner as to the use of the way by the public? If so, what were they?
7. (a) Have you ever been stopped or turned back when using this way on foot? <p style="text-align: center;">NO</p> (b) Do you know or have you heard of anyone else having been stopped or turned back when using the way on foot? If so, state when the interruption took place and give particulars. <p style="text-align: center;">NO</p>
8. Were you ever told by any owner or tenant of the land crossed by the way, or by anyone in their employment, that the way was not a public right of way on foot? If so, state when and give particulars and dates. <p style="text-align: center;">NO</p>
9. Have you ever seen notices such as 'Private', 'No Road', 'No Thoroughfare' or 'Trespassers will be Prosecuted' on or near the way? If so, what did the notices say? Mark the location of the notices on the attached plan. <p style="text-align: center;">PRIVATE</p>
10. Have you ever asked permission to use the way? If so, who did you ask? <p style="text-align: center;">NO</p>
11. Please give any other information that you think is relevant. Use a separate sheet if necessary.

I hereby certify that, to the best of my knowledge and belief, the facts that I have stated are true.

I am/am not willing to attend a hearing, public inquiry or court to give evidence on this matter, if this should prove to be necessary.

Signature:  Date: 26/9/09

345500

346000

346500

457500

457500

457000

457000

456500

456500

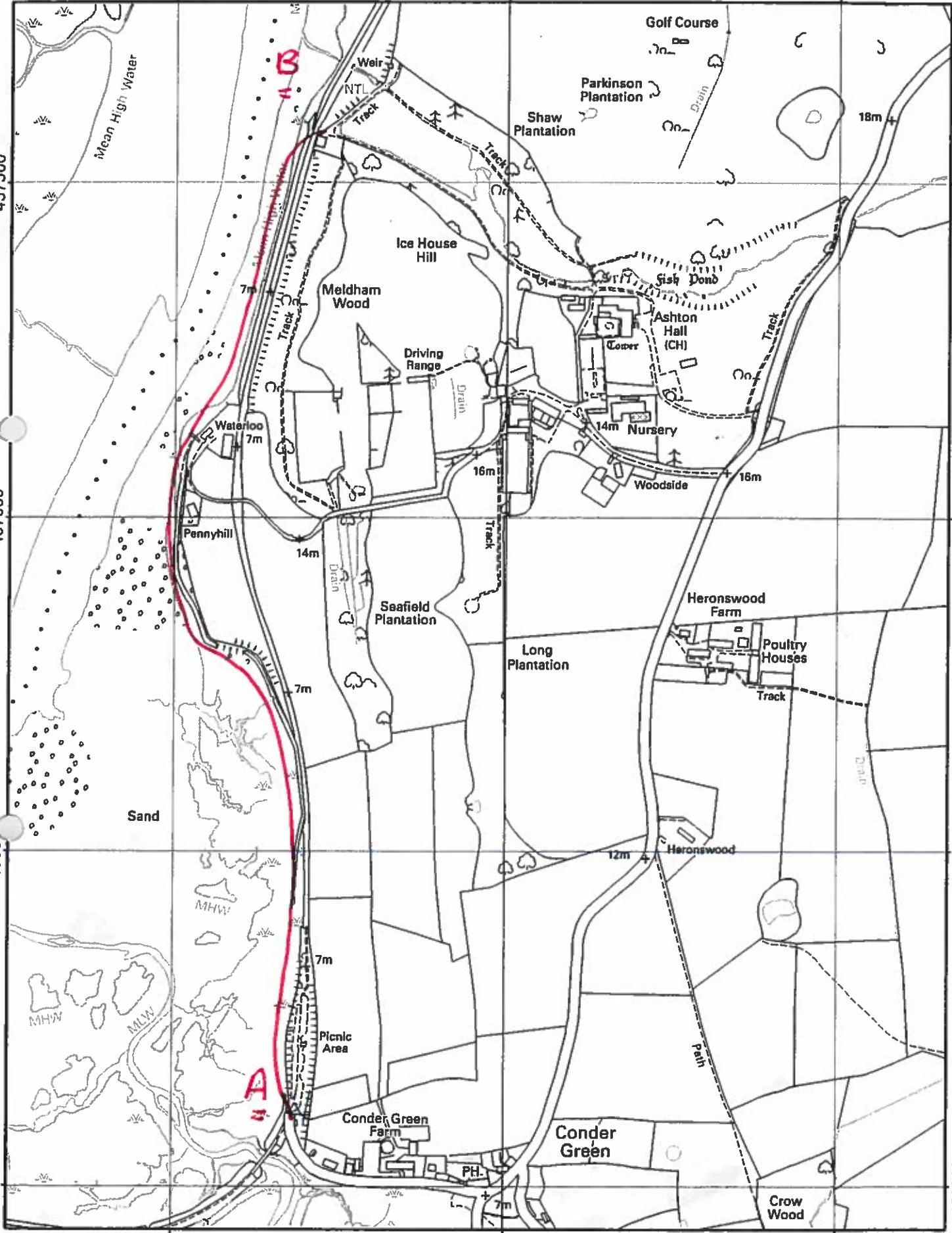
456000

456000

345500

346000

346500



Scale 1:7500 LCC Map Ref: 64293 Created: 10/08/2009
 (Scale correct when printed on A4 Portrait)
 101
 By Anne Taylor

This Map is reproduced from Ordnance Survey material with the permission of Ordnance Survey on behalf of the controller of Her Majesty's Stationery Office (C) Crown Copyright. Unauthorised reproduction infringes Crown Copyright and may lead to Prosecution or civil proceedings.
 Lancashire County Council Licence No. 100023320

PUBLIC RIGHTS OF WAY
EVIDENCE OF USE ON FOOT

Please note that information supplied will be used in accordance with the processes under Statute and will not be confidential. It may be disclosed to third parties.

NAME: G. M. COCKBURN

ADDRESS: THE BUNGALOW
..... BURROW HEIGHTS LANE
..... LANCASTER LAZOPG

DATE OF BIRTH: 2.1.36 OCCUPATION: RETIRED

Route of Way

From: RAILWAY COTTAGE (Grid Reference)

Via: SHORG

To: NANS BUCK (Grid Reference)

1. How long have you known the route?

1968

2. Have you used the above way on foot? YES/NO

If so:

(a) - During which years? 1968 - PRESENT

(b) Where were you going to and from? RAILWAY COTTAGE

(c) For what purpose? ^{to} NANS BUCK
RECREATION

(d) How many times a year? 1968-83 OCCASIONALLY
1983 - PRESENT FREQUENTLY

(e) Have you used the way by other means?

Please fill in all that apply

On horseback

On motorcycle/in vehicle

Other

During which years and often?

(f) Have you ever seen others using the way?

YES

Please fill in all that apply

On horseback ✓

On motorcycle/in vehicle

Other ✓ WALKING

During which years and how often

1983 - PRESENT

FREQUENT

3. Has the way always run over the same route? If not, give details and dates of any changes. Mark any changes or variations on the attached plan

4. (a) Have there, to your knowledge, been any stiles, gates or fences across the way? If so, state where the stiles, gates or fences stood and mark their locations on the attached plan.

(b) Were any of the gates locked? If so, state when and where they were, and mark them on the attached plan. No.

(c) Did any of the stiles, gates or fences prevent you from using the way on foot? If so, when?

No

5. (a) Have you worked for any landowner over which the route passes? If so, give dates of employment and name of employer.

No

(b) Have you been a tenant of any land over which the routes passes? If so, give dates of tenancy and mark land rented on attached plan.

No

6. If you have answered yes to 5a or 5b did you ever receive any instructions from the landowner as to the use of the way by the public? If so, what were they?
7. (a) Have you ever been stopped or turned back when using this way on foot? <i>No</i>
(b) Do you know or have you heard of anyone else having been stopped or turned back when using the way on foot? If so, state when the interruption took place and give particulars. <i>No</i>
8. Were you ever told by any owner or tenant of the land crossed by the way, or by anyone in their employment, that the way was not a public right of way on foot? If so, state when and give particulars and dates. <i>No</i>
9. Have you ever seen notices such as 'Private', 'No Road', 'No Thoroughfare' or 'Trespassers will be Prosecuted' on or near the way? If so, what did the notices say? Mark the location of the notices on the attached plan. <i>only since new owner</i>
10. Have you ever asked permission to use the way? If so, who did you ask? <i>No</i>
11. Please give any other information that you think is relevant. Use a separate sheet if necessary.

I hereby certify that, to the best of my knowledge and belief, the facts that I have stated are true.

I am ~~not~~ willing to attend a hearing, public inquiry or court to give evidence on this matter, if this should prove to be necessary.

Signature: *[Signature]* Date: *30 Sep 09*

345500

346000

346500

457500

457500

457000

457000

456500

456500

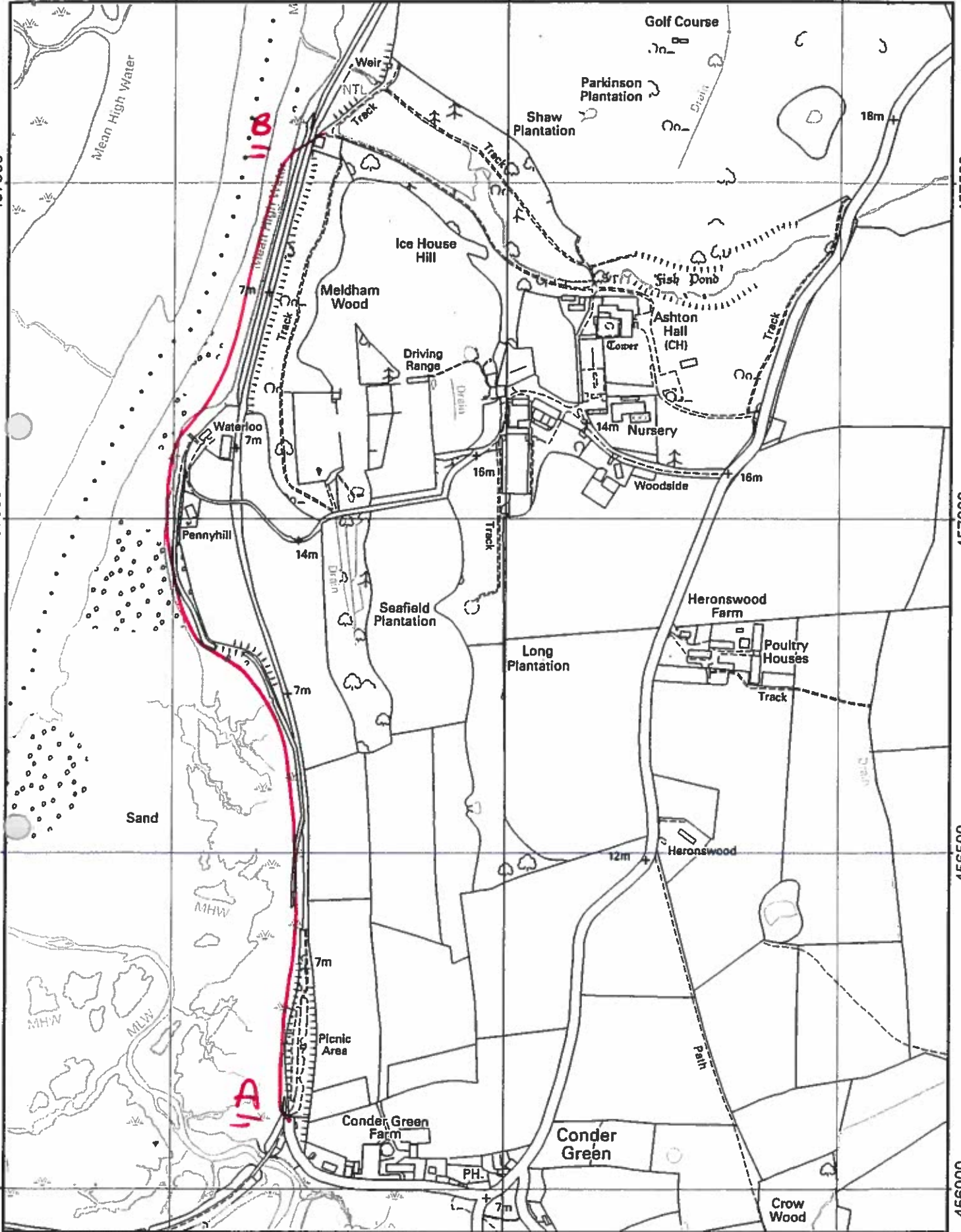
456000

456000

345500

346000

346500



Scale 1:7500

LCC Map Ref: 64293

Created: 10/08/2009

(Scale correct when printed on A4 Portrait)

105
By Anne Taylor

This Map is reproduced from Ordnance Survey material with the permission of Ordnance Survey on behalf of the controller of Her Majesty's Stationery Office (C) Crown Copyright. Unauthorised reproduction infringes Crown Copyright and may lead to Prosecution or civil proceedings.
Lancashire County Council Licence No. 100023320

PUBLIC RIGHTS OF WAY
EVIDENCE OF USE ON FOOT

Please note that information supplied will be used in accordance with the processes under Statute and will not be confidential. It may be disclosed to third parties.

NAME: AUGAN COUNSELL
ADDRESS: PENNY HILL
TESTON WITH STODDAM
LANCASTER LA2 0AJ
DATE OF BIRTH: 19/08/61 OCCUPATION: FINANCIAL ADVISER

Route of Way

From: GATE AT NANS BUCK (Grid Reference) B on map

Via:

To: GATE AT CONDER GREEN (Grid Reference) A on map
GAK PARK

1. How long have you known the route?

SIX YEARS

2. Have you used the above way on foot? YES/NO

If so:

(a) During which years? 2003 - 2009

(b) Where were you going to and from? LYCLE PATH AT NANS BUCK TO CONDER GREEN (+ as part of longer route

(c) For what purpose? PLEASURE LANCASTER (AUDCLIFFE) TO GLASSON

(d) How many times a year? APPROX 100 - APPROX 2-3 TIMES PER WEEK

(e) Have you used the way by other means?

Please fill in all that apply

On horseback

No

On motorcycle/in vehicle

Other

During which years and often?

(f) Have you ever seen others using the way?

Please fill in all that apply

On horseback

YES

On motorcycle/in vehicle

No

Other

No

During which years and how often

THROUGHOUT - OCCASIONALLY SEEN HORSE RIDING ON THE PATH.

3. Has the way always run over the same route? If not, give details and dates of any changes. Mark any changes or variations on the attached plan

YES - DESPITE SIGNIFICANTLY REDUCED USAGE
SINCE 2007, IT IS STILL A VERY CLEARLY DEFINED PATH

4. (a) Have there, to your knowledge, been any stiles, gates or fences across the way? If so, state where the stiles, gates or fences stood and mark their locations on the attached plan. NO

(b) Were any of the gates locked? If so, state when and where they were, and mark them on the attached plan. N/A

(c) Did any of the stiles, gates or fences prevent you from using the way on foot? If so, when? N/A

5. (a) Have you worked for any landowner over which the route passes? If so, give dates of employment and name of employer.

No

(b) Have you been a tenant of any land over which the routes passes? If so, give dates of tenancy and mark land rented on attached plan.

No

6. If you have answered yes to 5a or 5b did you ever receive any instructions from the landowner as to the use of the way by the public? If so, what were they?

N/A

7. (a) Have you ever been stopped or turned back when using this way on foot?
NEVER - UNTIL 2008 - STOPPED EVERYTIME THE NEW LANDOWNERS' SEE US ON THE PATH + SHOUTED AT.

(b) Do you know or have you heard of anyone else having been stopped or turned back when using the way on foot? If so, state when the interruption took place and give particulars.

2007/8 ONWARDS - YES, BUT NEVER BEFORE.

8. Were you ever told by any owner or tenant of the land crossed by the way, or by anyone in their employment, that the way was not a public right of way on foot? If so, state when and give particulars and dates.

AGAIN 2007/8 ONWARDS THE CLARKS (STODDAY LAND) MAKE IT VERY CLEAR THAT THEY OWN THE LAND CROSSED AND RESIDENTS OF FISHTON ARE NOT ALLOWED TO USE THE PATH.

9. Have you ever seen notices such as 'Private', 'No Road', 'No Thoroughfare' or 'Trespassers will be Prosecuted' on or near the way? If so, what did the notices say? Mark the location of the notices on the attached plan.

THE CLARKS HAVE ERECTED SIGNS ON GATES AT POINTS A+B ON ATTACHED MAPS.

10. Have you ever asked permission to use the way? If so, who did you ask?

NO

11. Please give any other information that you think is relevant. Use a separate sheet if necessary.

THE LAND CROSSED HAS RECENTLY BEEN GRAZED (WITHOUT PERMISSION FROM NATURAL ENGLAND). AS A RESULT IT HAS BEEN ENCLOSED BY BARBED WIRE FENCING, MAKING THE PATH EVEN MORE INACCESSIBLE.

I hereby certify that, to the best of my knowledge and belief, the facts that I have stated are true.

I am/~~am not~~ willing to attend a hearing, public inquiry or court to give evidence on this matter, if this should prove to be necessary.

Signature:



Date:

30th September 2009

345500

346000

346500

457500

457500

457000

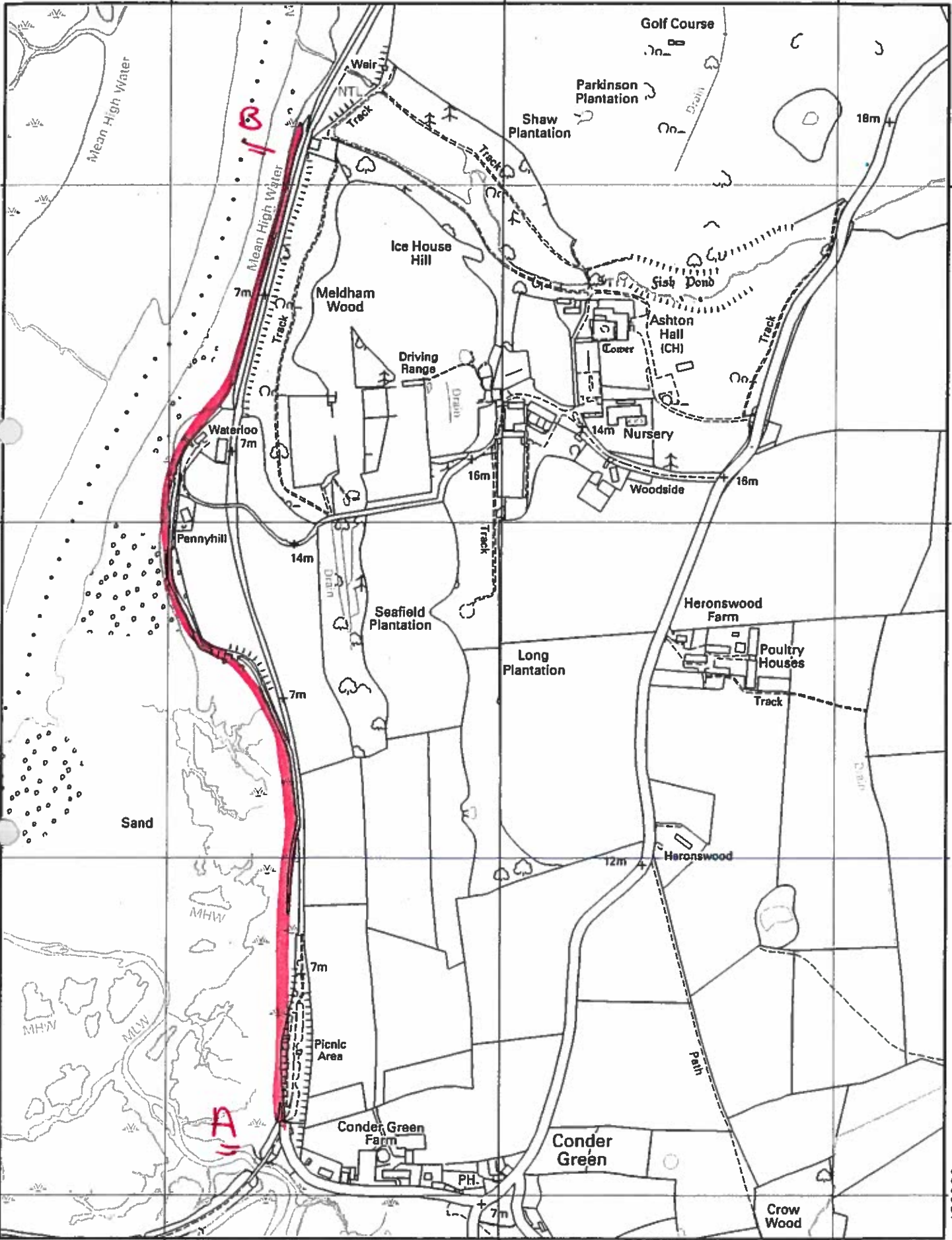
457000

456500

456500

456000

456000



345500

346000

346500



Scale 1:7500 LCC Map Ref: 64293 Created: 10/08/2009
 (Scale correct when printed on A4 Portrait) 109
 By Anne Taylor

This Map is reproduced from Ordnance Survey material with the permission of Ordnance Survey on behalf of the controller of Her Majesty's Stationery Office (C) Crown Copyright. Unauthorised reproduction infringes Crown Copyright and may lead to Prosecution or civil proceedings.
 Lancashire County Council Licence No. 100023320

PUBLIC RIGHTS OF WAY
EVIDENCE OF USE ON FOOT

Please note that information supplied will be used in accordance with the processes under Statute and will not be confidential. It may be disclosed to third parties.

NAME: SUE CAPSTICK

ADDRESS: PENNY HILL
ASHTON WITH STODDAY
LANCASTER

DATE OF BIRTH: 5.9.62 OCCUPATION: NURSE

Route of Way

From: A - B ON ATTACHED MAP (Grid Reference)

Via:

To: (Grid Reference)

1. How long have you known the route?

20 YEARS

2. Have you used the above way on foot? YES/NO

If so:

(a) During which years? 1994 - PRESENT

(b) Where were you going to and from? A - B

(c) For what purpose? PLEASURE, WALKING

(d) How many times a year? APPROX 100 TIMES A YEAR

(e) Have you used the way by other means? NO

Please fill in all that apply

On horseback

On motorcycle/in vehicle

Other

During which years and often?

(f) Have you ever seen others using the way? YES

Please fill in all that apply

On horseback YES

On motorcycle/in vehicle NO

Other

During which years and how often

1994 - PRESENT

3. Has the way always run over the same route? If not, give details and dates of any changes. Mark any changes or variations on the attached plan

YES ALWAYS RUN OVER SAME ROUTE

4. (a) Have there, to your knowledge, been any stiles, gates or fences across the way? If so, state where the stiles, gates or fences stood and mark their locations on the attached plan. NOT TO MY KNOWLEDGE

(b) Were any of the gates locked? If so, state when and where they were, and mark them on the attached plan. N/A

(c) Did any of the stiles, gates or fences prevent you from using the way on foot? If so, when? N/A

5. (a) Have you worked for any landowner over which the route passes? If so, give dates of employment and name of employer.

No

(b) Have you been a tenant of any land over which the routes passes? If so, give dates of tenancy and mark land rented on attached plan.

No

6. If you have answered yes to 5a or 5b did you ever receive any instructions from the landowner as to the use of the way by the public? If so, what were they?

7. (a) Have you ever been stopped or turned back when using this way on foot?
 * No - until change of ownership

(b) Do you know or have you heard of anyone else having been stopped or turned back when using the way on foot? If so, state when the interruption took place and give particulars. Again not until Stodday Land bought the land.

* Now - have been regularly showed at for being on the stone path.

8. Were you ever told by any owner or tenant of the land crossed by the way, or by anyone in their employment, that the way was not a public right of way on foot? If so, state when and give particulars and dates.
 No - not until Stodday Land purchased the area.


9. Have you ever seen notices such as 'Private', 'No Road', 'No Thoroughfare' or 'Trespassers will be Prosecuted' on or near the way? If so, what did the notices say? Mark the location of the notices on the attached plan.
 There are signs at points A + B on map - erected by Roger Clark of Stodday Land - there were no signs previously

10. Have you ever asked permission to use the way? If so, who did you ask?
 No

11. Please give any other information that you think is relevant. Use a separate sheet if necessary.
 This route was the commonly used footpath alongside the old railway line and has been used ~~by~~ uninterrupted for many years prior to the Clarks (Stodday Land) acquiring the land.

I hereby certify that, to the best of my knowledge and belief, the facts that I have stated are true.

I am/are ~~not~~ willing to attend a hearing, public inquiry or court to give evidence on this matter, if this should prove to be necessary.

Signature:  Date: 26.9.09

PUBLIC RIGHTS OF WAY
EVIDENCE OF USE ON FOOT

Please note that information supplied will be used in accordance with the processes under Statute and will not be confidential. It may be disclosed to third parties.

NAME: ANNE PYE

ADDRESS: BICK COTTAGE
..... ASHTON WITH STODDAY
..... LANCASTER LA2 0AJ

DATE OF BIRTH: 14/05/44 OCCUPATION: RETIRED

Route of Way

From: 456200 | 345530 (Grid Reference) A

Via: SHORE

To: 457700 | 345535 (Grid Reference) B

1. How long have you known the route?

40 YEARS

2. Have you used the above way on foot? YES/NO

if so:

(a) During which years? 1969 to 2009

(b) Where were you going to and from? GLANSON DOCK TO ASHTON

(c) For what purpose? PLEASURE

(d) How many times a year? MORE THAN 10

(e) Have you used the way by other means?

Please fill in all that apply

On horseback NO

On motorcycle/in vehicle NO

Other NO

During which years and often?

(f) Have you ever seen others using the way?

Please fill in all that apply

On horseback YES

On motorcycle/in vehicle YES

Other

During which years and how often

1969 → 2000
VERY OFTEN FOR HORSES
OCCASIONALLY FOR VEHICLES

3. Has the way always run over the same route? If not, give details and dates of any changes. Mark any changes or variations on the attached plan

YES

4. (a) Have there, to your knowledge, been any stiles, gates or fences across the way? If so, state where the stiles, gates or fences stood and mark their locations on the attached plan. ONLY A & B

(b) Were any of the gates locked? If so, state when and where they were, and mark them on the attached plan.

GATES AT A & B

(c) Did any of the stiles, gates or fences prevent you from using the way on foot? If so, when?

NO

5. (a) Have you worked for any landowner over which the route passes? If so, give dates of employment and name of employer.

NO

(b) Have you been a tenant of any land over which the routes passes? If so, give dates of tenancy and mark land rented on attached plan.

NO

<p>6. If you have answered yes to 5a or 5b did you ever receive any instructions from the landowner as to the use of the way by the public? If so, what were they?</p> <p style="text-align: center;">N/A</p>
<p>7. (a) Have you ever been stopped or turned back when using this way on foot?</p> <p style="text-align: center;">No</p> <p>(b) Do you know or have you heard of anyone else having been stopped or turned back when using the way on foot? If so, state when the interruption took place and give particulars.</p> <p style="text-align: center;">ONLY HEARSAY</p>
<p>8. Were you ever told by any owner or tenant of the land crossed by the way, or by anyone in their employment, that the way was not a public right of way on foot? If so, state when and give particulars and dates.</p> <p style="text-align: center;">No</p>
<p>9. Have you ever seen notices such as 'Private', 'No Road', 'No Thoroughfare' or 'Trespassers will be Prosecuted' on or near the way? If so, what did the notices say? Mark the location of the notices on the attached plan.</p> <p style="text-align: center;">ONLY AT GATE "A"</p>
<p>10. Have you ever asked permission to use the way? If so, who did you ask?</p> <p style="text-align: center;">No</p>
<p>11. Please give any other information that you think is relevant. Use a separate sheet if necessary.</p> <p style="text-align: center;">No Restrictions until Stodday Land became owness.</p>

I hereby certify that, to the best of my knowledge and belief, the facts that I have stated are true.

I am/am not willing to attend a hearing, public inquiry or court to give evidence on this matter, if this should prove to be necessary.

Signature: Ann Pye Date: 29/09/09

345500

346000

346500

457500

457500

457000

457000

456500

456500

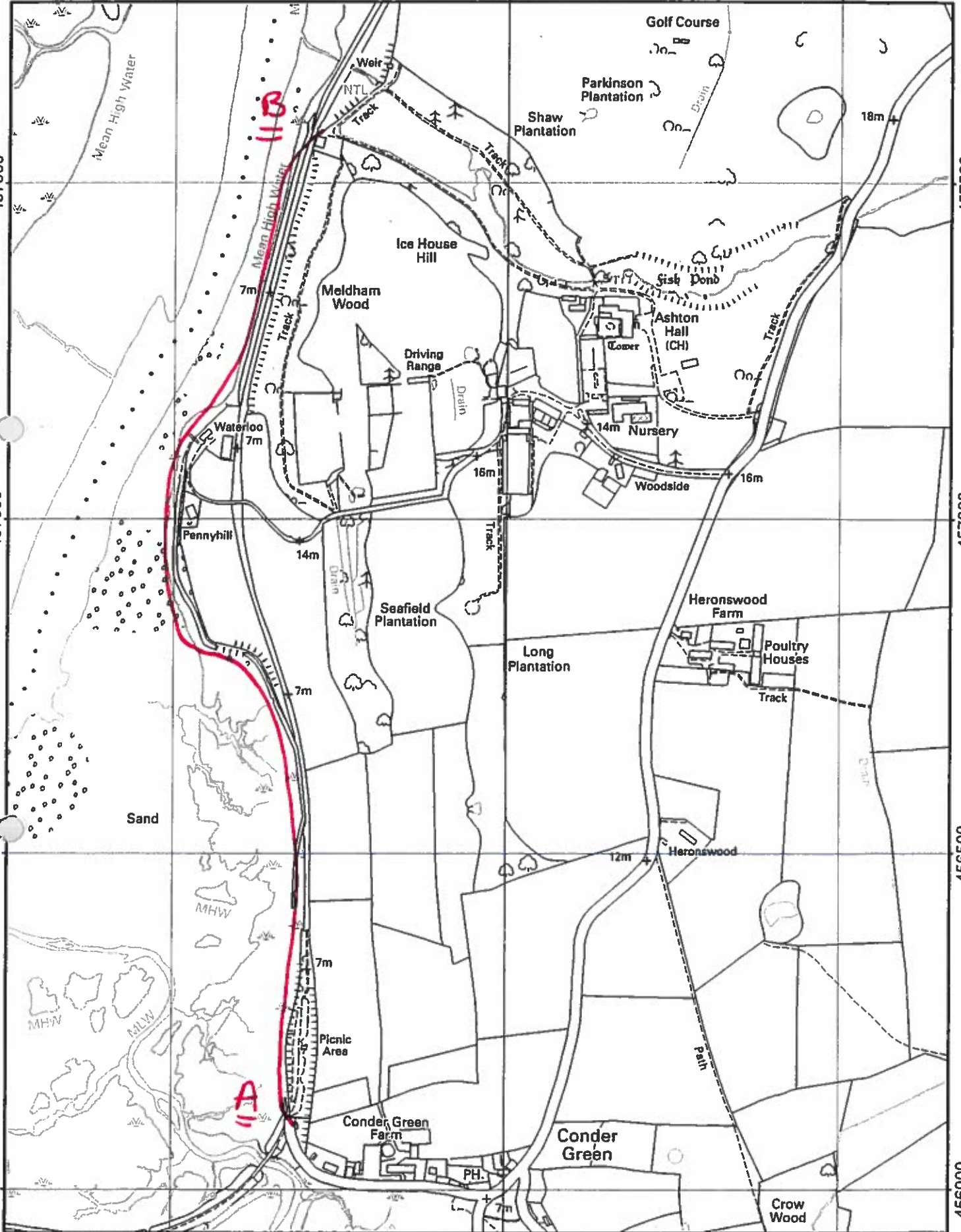
456000

456000

345500

346000

346500



Scale 1:7500 LCC Map Ref: 64293 Created: 10/08/2009
 (Scale correct when printed on A4 Portrait) 116
 By Anne Taylor

This Map is reproduced from Ordnance Survey material with the permission of Ordnance Survey on behalf of the controller of Her Majesty's Stationary Office (C) Crown Copyright. Unauthorised reproduction infringes Crown Copyright and may lead to Prosecution or civil proceedings.
 Lancashire County Council Licence No. 100023320

PUBLIC RIGHTS OF WAY
EVIDENCE OF USE ON FOOT

Please note that information supplied will be used in accordance with the processes under Statute and will not be confidential. It may be disclosed to third parties.

NAME: MRS CATHERINE CARDUS
ADDRESS: 5 QUERNMORE DRIVE
GLASSON DOCK
LANCASTER LA2 0DN
DATE OF BIRTH: 05-05-1955 OCCUPATION: FOOD PRODUCTION

Route of Way

From: A (Grid Reference) SEE MAP
Via:
To: B (Grid Reference)

1. How long have you known the route? ~~KNOWING THE ROUTE~~ APPROX 47 YEARS

2. Have you used the above way on foot? YES

If so:

- (a) During which years? 1962 to present
- (b) Where were you going to and from? A to B + beyond B
- (c) For what purpose? Recreational
- (d) How many times a year? Least 30 most 100

(e) Have you used the way by other means?

Please fill in all that apply

On horseback *YES*

On motorcycle/in vehicle

Other

During which years and often? *1963-1970* *least twice a month*
Most 3 times a week

(f) Have you ever seen others using the way?

Please fill in all that apply

On horseback *YES*

On motorcycle/in vehicle

Other

During which years and how often *1963-1994 - frequently*

3. Has the way always run over the same route? If not, give details and dates of any changes. Mark any changes or variations on the attached plan

YES

4. (a) Have there, to your knowledge, been any stiles, gates or fences across the way? If so, state where the stiles, gates or fences stood and mark their locations on the attached plan. *NO*

(b) Were any of the gates locked? If so, state when and where they were, and mark them on the attached plan. *NO*

(c) Did any of the stiles, gates or fences prevent you from using the way on foot? If so, when? *NO*

5. (a) Have you worked for any landowner over which the route passes? If so, give dates of employment and name of employer. *NO*

(b) Have you been a tenant of any land over which the routes passes? If so, give dates of tenancy and mark land rented on attached plan. *NO*

<p>6. If you have answered yes to 5a or 5b did you ever receive any instructions from the landowner as to the use of the way by the public? If so, what were they?</p> <p style="text-align: center;">N/A</p>
<p>7. (a) Have you ever been stopped or turned back when using this way on foot?</p> <p style="text-align: center;">NO</p> <p>(b) Do you know or have you heard of anyone else having been stopped or turned back when using the way on foot? If so, state when the interruption took place and give particulars.</p> <p style="text-align: center;">NO</p>
<p>8. Were you ever told by any owner or tenant of the land crossed by the way, or by anyone in their employment, that the way was not a public right of way on foot? If so, state when and give particulars and dates.</p> <p style="text-align: center;">NO</p>
<p>9. Have you ever seen notices such as 'Private', 'No Road', 'No Thoroughfare' or 'Trespassers will be Prosecuted' on or near the way? If so, what did the notices say? Mark the location of the notices on the attached plan.</p> <p style="text-align: center;">NO</p>
<p>10. Have you ever asked permission to use the way? If so, who did you ask?</p> <p style="text-align: center;">NO</p>
<p>11. Please give any other information that you think is relevant. Use a separate sheet if necessary.</p>

I hereby certify that, to the best of my knowledge and belief, the facts that I have stated are true.

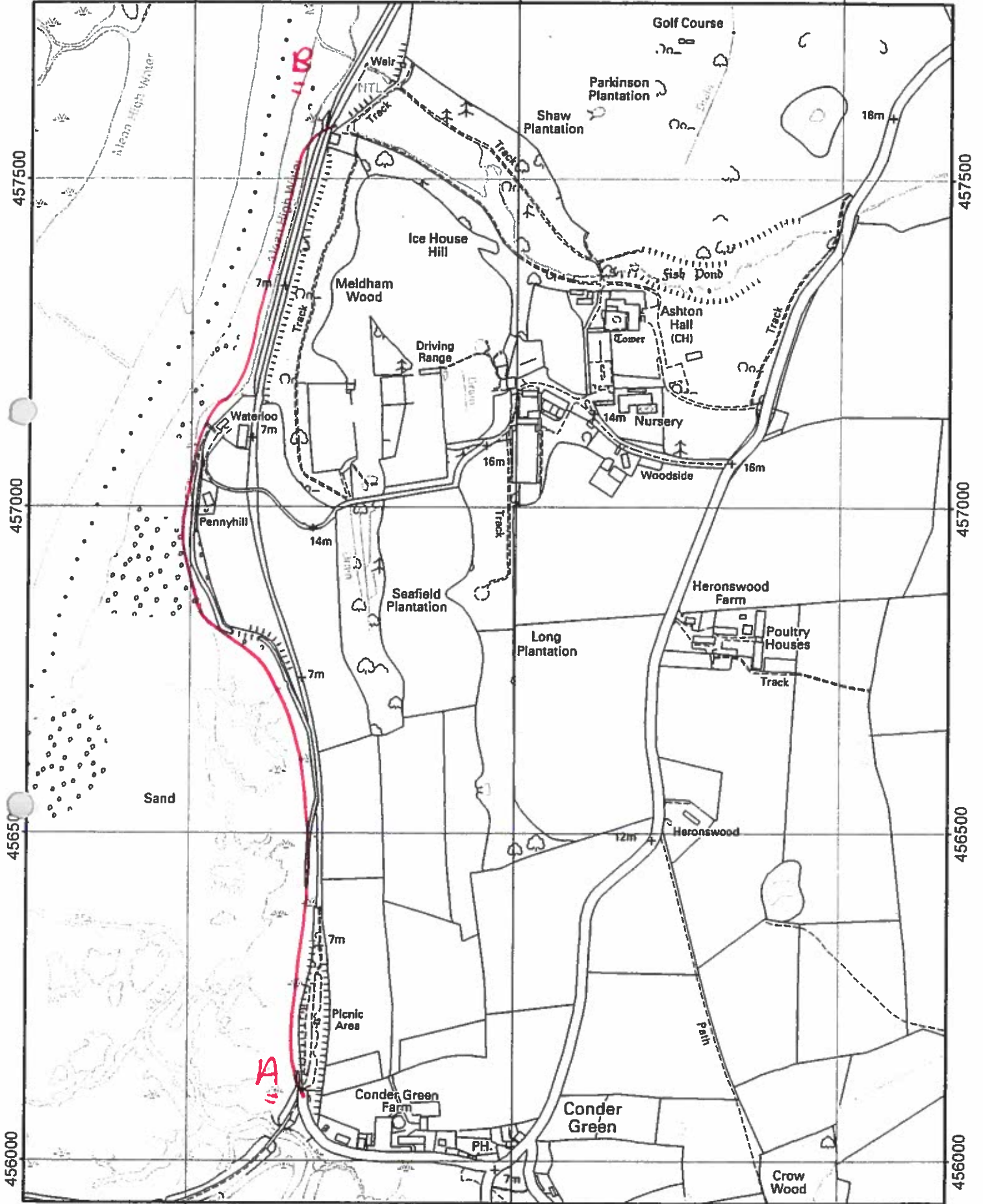
I am ~~am~~ not willing to attend a hearing, public inquiry or court to give evidence on this matter, if this should prove to be necessary.

Signature: CC Cardes Date: 30/9/09

345500

346000

346500



345500

346000

346500



Scale 1:7500

LCC Map Ref: 64293

Created: 10/08/2009

(Scale correct when printed on A4 Portrait)

120
By Anne Taylor

This Map is reproduced from Ordnance Survey material with the permission of Ordnance Survey on behalf of the controller of Her Majesty's Stationery Office (C) Crown Copyright. Unauthorised reproduction infringes Crown Copyright and may lead to Prosecution or civil proceedings.
Lancashire County Council Licence No. 100023320

PUBLIC RIGHTS OF WAY
EVIDENCE OF USE ON FOOT

Please note that information supplied will be used in accordance with the processes under Statute and will not be confidential. It may be disclosed to third parties.

NAME: LINDA M. ASHURST
ADDRESS: TOMLINSONS FARM,
THURNHAM
NR. LANCASTER LAD. OAY

DATE OF BIRTH: 1.5.51 OCCUPATION: STOCK CONTROLLER

Route of Way

From: A (Grid Reference)

Via:

To: B (Grid Reference)

1. How long have you known the route?

45 YEARS

2. Have you used the above way on foot? YES/~~NO~~

If so:

- (a) During which years? ALL 45
- (b) Where were you going to and from? AS A CHILD PLAYING ALONG THE WHOLE STRETCH SWIMMING IN THE
- (c) For what purpose? LUNE AT WATERLOO. LATER WALKING FOR PLEASURE.
- (d) How many times a year? EVERY DAY FROM THE AGE OF 8 TO 20. THEN ONCE A WEEK.

(e) Have you used the way by other means?

Please fill in all that apply

On horseback - MANY TIMES.

On motorcycle/in vehicle - No

Other

During which years and often? 1964 TO 1974

(f) Have you ever seen others using the way?

Please fill in all that apply

On horseback - YES

On motorcycle/in vehicle ~~YES~~ NO

Other

During which years and how often

1964 TO 1974

3. Has the way always run over the same route? If not, give details and dates of any changes. Mark any changes or variations on the attached plan

YES, OVER THE SAME ROUTE.

4. (a) Have there, to your knowledge, been any stiles, gates or fences across the way? If so, state where the stiles, gates or fences stood and mark their locations on the attached plan. No

(b) Were any of the gates locked? If so, state when and where they were, and mark them on the attached plan. No

(c) Did any of the stiles, gates or fences prevent you from using the way on foot? If so, when? No

5. (a) Have you worked for any landowner over which the route passes? If so, give dates of employment and name of employer. No

(b) Have you been a tenant of any land over which the routes passes? If so, give dates of tenancy and mark land rented on attached plan.

No

6. If you have answered yes to 5a or 5b did you ever receive any instructions from the landowner as to the use of the way by the public? If so, what were they?
7. (a) Have you ever been stopped or turned back when using this way on foot? <i>No</i>
(b) Do you know or have you heard of anyone else having been stopped or turned back when using the way on foot? If so, state when the interruption took place and give particulars. <i>No</i>
8. Were you ever told by any owner or tenant of the land crossed by the way, or by anyone in their employment, that the way was not a public right of way on foot? If so, state when and give particulars and dates. <i>No</i>
9. Have you ever seen notices such as 'Private', 'No Road', 'No Thoroughfare' or 'Trespassers will be Prosecuted' on or near the way? If so, what did the notices say? Mark the location of the notices on the attached plan. <i>No</i>
10. Have you ever asked permission to use the way? If so, who did you ask? <i>No</i>
11. Please give any other information that you think is relevant. Use a separate sheet if necessary.

I hereby certify that, to the best of my knowledge and belief, the facts that I have stated are true.

I am/~~am not~~ willing to attend a hearing, public inquiry or court to give evidence on this matter, if this should prove to be necessary.

Signature: *Luca M. Ashurst* Date: *17.9.09*

345500

346000

346500

457500

457500

457000

457000

456500

456500

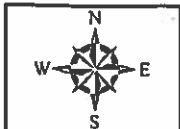
456000

456000

345500

346000

346500



Scale 1:7500

LCC Map Ref: 64293

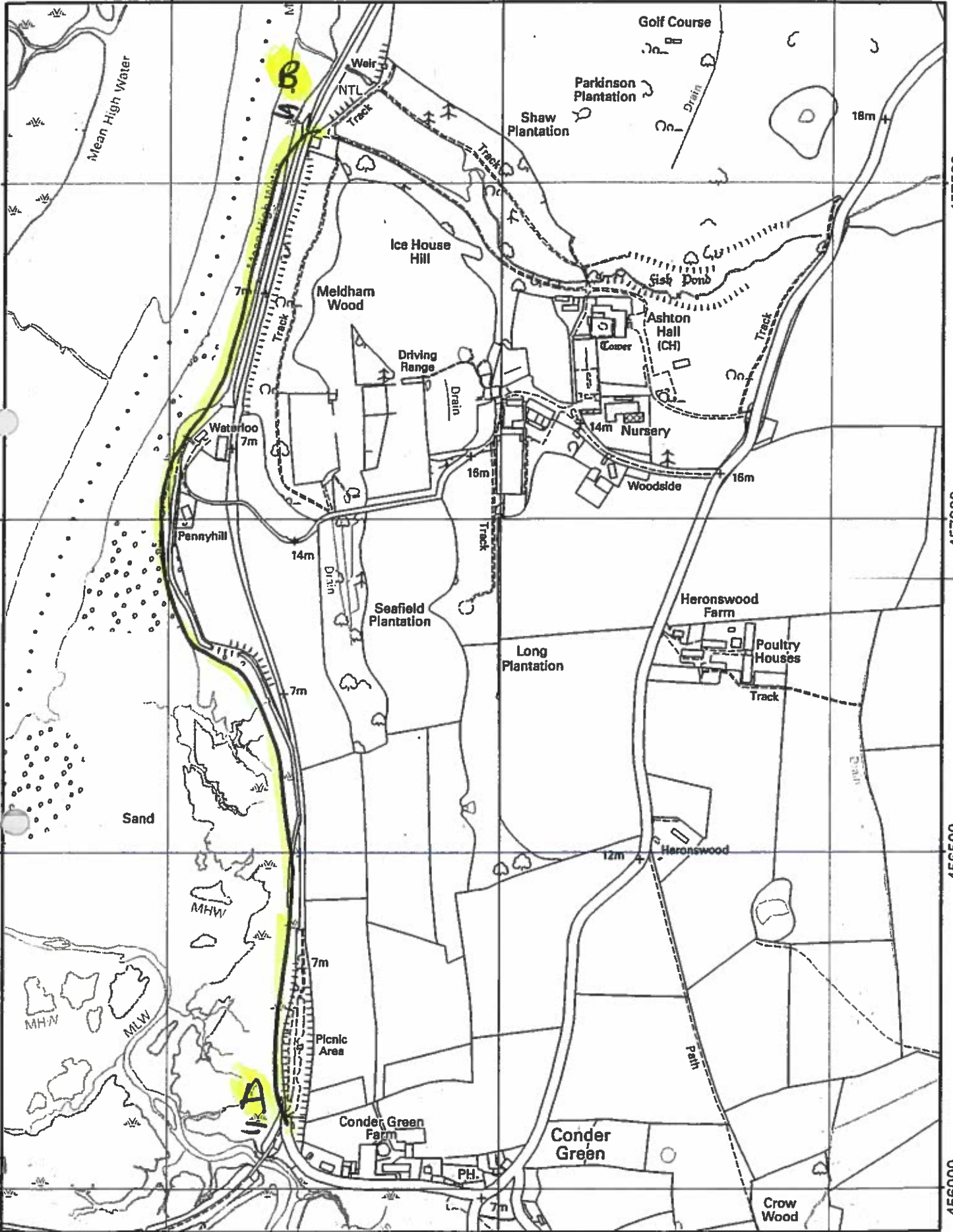
Created: 10/08/2009

(Scale correct when printed on A4 Portrait)

124

By Anne Taylor

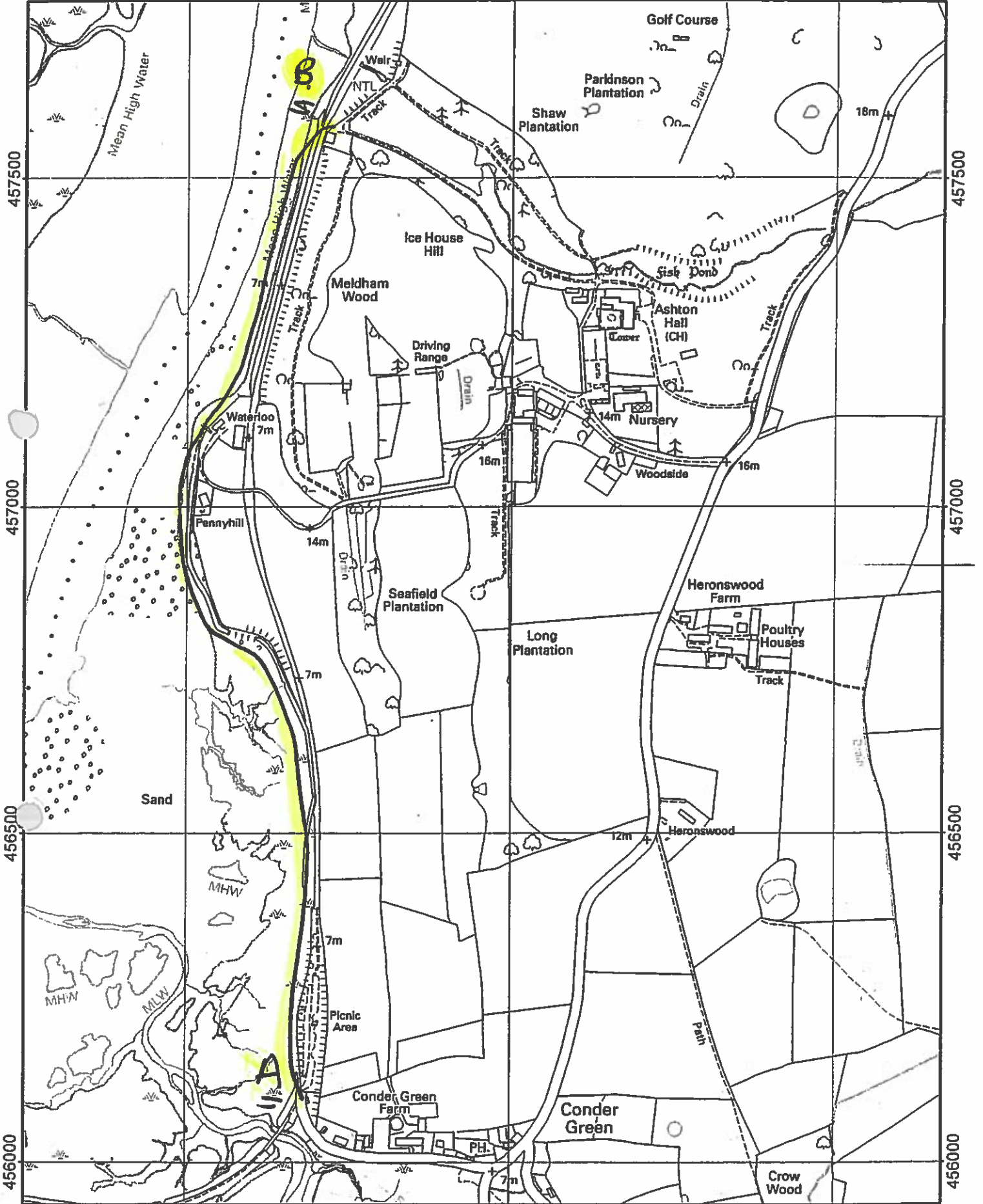
This Map is reproduced from Ordnance Survey material with the permission of Ordnance Survey on behalf of the controller of Her Majesty's Stationery Office (C) Crown Copyright. Unauthorised reproduction infringes Crown Copyright and may lead to Prosecution or civil proceedings.
Lancashire County Council Licence No. 100023320



345500

346000

346500



457500

457500

457000

457000

456500

456500

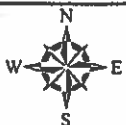
456000

456000

345500

346000

346500



Scale 1:7500

LCC Map Ref: 64293

Created: 10/08/2009

(Scale correct when printed on A4 Portrait)

125
By Anne Taylor

This Map is reproduced from Ordnance Survey material with the permission of Ordnance Survey on behalf of the controller of Her Majesty's Stationery Office (C) Crown Copyright. Unauthorised reproduction infringes Crown Copyright and may lead to Prosecution or civil proceedings.
Lancashire County Council Licence No. 100023320

PUBLIC RIGHTS OF WAY

EVIDENCE OF USE ON FOOT

Please note that information supplied will be used in accordance with the processes under Statute and will not be confidential. It may be disclosed to third parties.

NAME: ROGER LOMAX

ADDRESS: 12 PINWOOD CLOSE
LANCASTER

DATE OF BIRTH: 16.2.34 OCCUPATION: RETIRED

Route of Way

From: CONDER GREEN (Grid Reference) 456 560

Via: WATERLOO COTTAGE

To: NANS BUCK (Grid Reference) 456 576

1. How long have you known the route?

60+ years

2. Have you used the above way on foot? YES NO

If so:

(a) During which years? SINCE the late 1940's

(b) Where were you going to and from? BETWEEN GLASSON & ASHTON

(c) For what purpose? PLEASURE

(d) How many times a year? Up to 100!

(e) Have you used the way by other means?

Please fill in all that apply

On horseback

On motorcycle/in vehicle

Other

During which years and often?

(f) Have you ever seen others using the way?

Please fill in all that apply

On horseback

YES

On motorcycle/in vehicle

Other

BICYCLES

During which years and how often OVER MANY YEARS

3. Has the way always run over the same route? If not, give details and dates of any changes. Mark any changes or variations on the attached plan

Slightly higher to avoid mud or tide.

4. (a) Have there, to your knowledge, been any stiles, gates or fences across the way? If so, state where the stiles, gates or fences stood and mark their locations on the attached plan. Not across route, but

recently discouraging access to route

(b) Were any of the gates locked? If so, state when and where they were, and mark them on the attached plan.

(c) Did any of the stiles, gates or fences prevent you from using the way on foot? If so, when?

Made it more difficult to access shore route

5. (a) Have you worked for any landowner over which the route passes? If so, give dates of employment and name of employer.

NO

(b) Have you been a tenant of any land over which the routes passes? If so, give dates of tenancy and mark land rented on attached plan.

No

6.	If you have answered yes to 5a or 5b did you ever receive any instructions from the landowner as to the use of the way by the public? If so, what were they?
7. (a)	Have you ever been stopped or turned back when using this way on foot? <i>No</i>
(b)	Do you know or have you heard of anyone else having been stopped or turned back when using the way on foot? If so, state when the interruption took place and give particulars. <i>No</i>
8.	Were you ever told by any owner or tenant of the land crossed by the way, or by anyone in their employment, that the way was not a public right of way on foot? If so, state when and give particulars and dates. <i>Not told, but notices were posted at previous access points.</i>
9.	Have you ever seen notices such as 'Private', 'No Road', 'No Thoroughfare' or 'Trespassers will be Prosecuted' on or near the way? If so, what did the notices say? Mark the location of the notices on the attached plan. <i>'Private' Marked P.</i>
10.	Have you ever asked permission to use the way? If so, who did you ask? <i>No</i>
11.	Please give any other information that you think is relevant. Use a separate sheet if necessary.

I hereby certify that, to the best of my knowledge and belief, the facts that I have stated are true.

~~I am~~ I am not willing to attend a hearing, public inquiry or court to give evidence on this matter, if this should prove to be necessary.

Signature: *[Handwritten Signature]* Date: *28.9.09*

PUBLIC RIGHTS OF WAY
EVIDENCE OF USE ON FOOT

Please note that information supplied will be used in accordance with the processes under Statute and will not be confidential. It may be disclosed to third parties.

NAME: THOMAS CORNICIC
ADDRESS: CONDER VIEW,
CONDER GREEN
NR. LANCASTER LA2 0B9
DATE OF BIRTH: 21-8-1928 OCCUPATION: Retired

Route of Way

From: A (Grid Reference)

Via:

To: B (Grid Reference)

1. How long have you known the route?

80 years

2. Have you used the above way on foot? YES/NO

If so:

- (a) During which years? All the time
- (b) Where were you going to and from? general walking/swimming
- (c) For what purpose? walking/swimming
- (d) How many times a year? 80 years

(e) Have you used the way by other means?

Please fill in all that apply

On horseback

On motorcycle/in vehicle

Other bicycle

During which years and often?

(f) Have you ever seen others using the way?

Please fill in all that apply

On horseback ✓

On motorcycle/in vehicle ✓

Other ✓

During which years and how often

3. Has the way always run over the same route? If not, give details and dates of any changes. Mark any changes or variations on the attached plan

Yes

4. (a) Have there, to your knowledge, been any stiles, gates or fences across the way? If so, state where the stiles, gates or fences stood and mark their locations on the attached plan.

When tractors were running, there was a gate to get onto the marsh

(b) Were any of the gates locked? If so, state when and where they were, and mark them on the attached plan.

(c) Did any of the stiles, gates or fences prevent you from using the way on foot? If so, when?

5. (a) Have you worked for any landowner over which the route passes? If so, give dates of employment and name of employer. NO

(b) Have you been a tenant of any land over which the routes passes? If so, give dates of tenancy and mark land rented on attached plan.

grazing rights up to penny hill (tenant then owner of Cander Green Farm for about 50 yrs)

6. If you have answered yes to 5a or 5b did you ever receive any instructions from the landowner as to the use of the way by the public? If so, what were they?
7. (a) Have you ever been stopped or turned back when using this way on foot? NO (b) Do you know or have you heard of anyone else having been stopped or turned back when using the way on foot? If so, state when the interruption took place and give particulars. NO
8. Were you ever told by any owner or tenant of the land crossed by the way, or by anyone in their employment, that the way was not a public right of way on foot? If so, state when and give particulars and dates. NO
9. Have you ever seen notices such as 'Private', 'No Road', 'No Thoroughfare' or 'Trespassers will be Prosecuted' on or near the way? If so, what did the notices say? Mark the location of the notices on the attached plan. NO
10. Have you ever asked permission to use the way? If so, who did you ask? NO
11. Please give any other information that you think is relevant. Use a separate sheet if necessary.

I hereby certify that, to the best of my knowledge and belief, the facts that I have stated are true.

I am/am not willing to attend a hearing, public inquiry or court to give evidence on this matter, if this should prove to be necessary.

Signature: T. R. Cornick Date: 3.10.09

345500

346000

346500

457500

457500

457000

457000

456500

456500

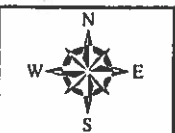
456000

456000

345500

346000

346500



Scale 1:7500

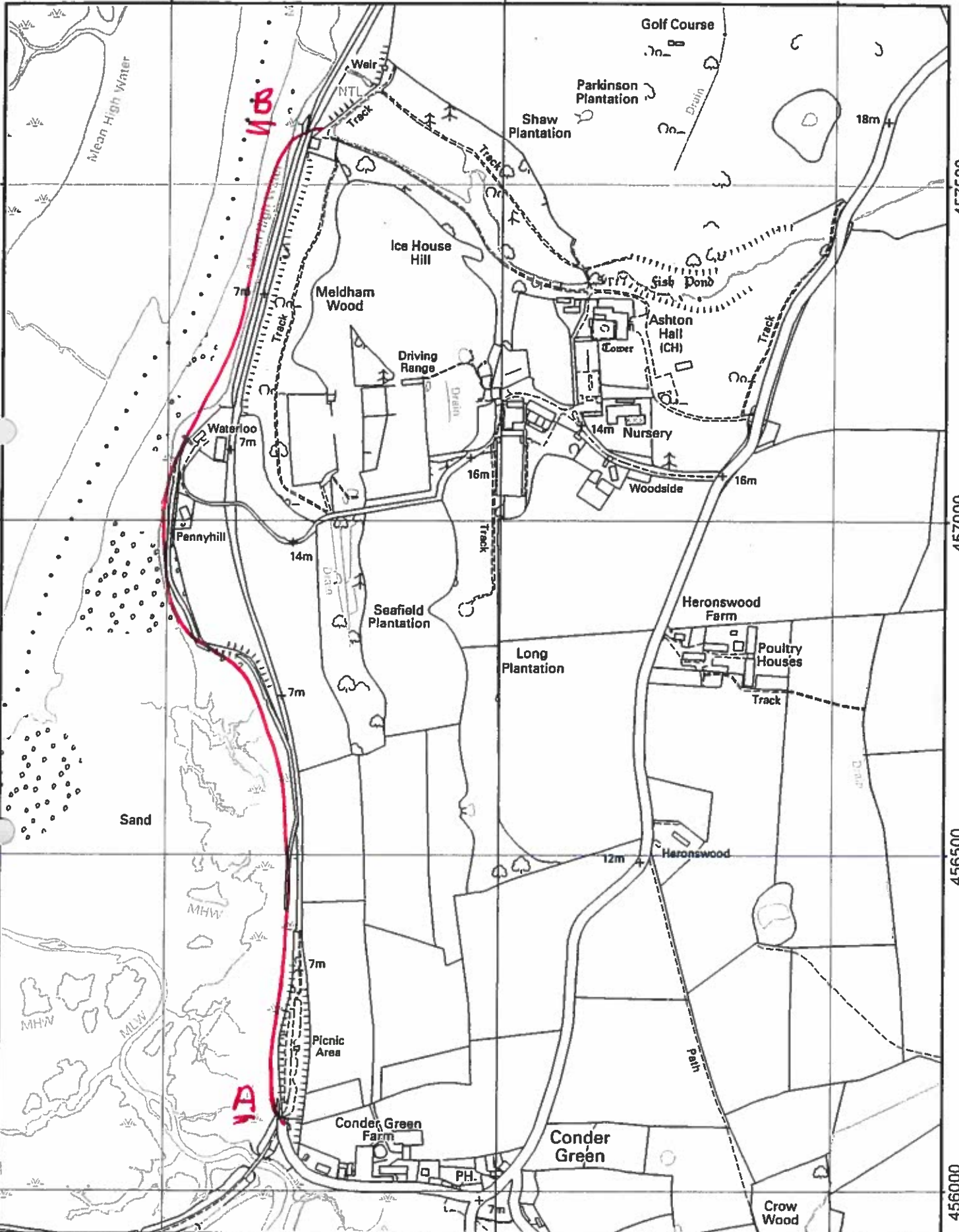
LCC Map Ref: 64293

Created: 10/08/2009

(Scale correct when printed on A4 Portrait)

132
By Anne Taylor

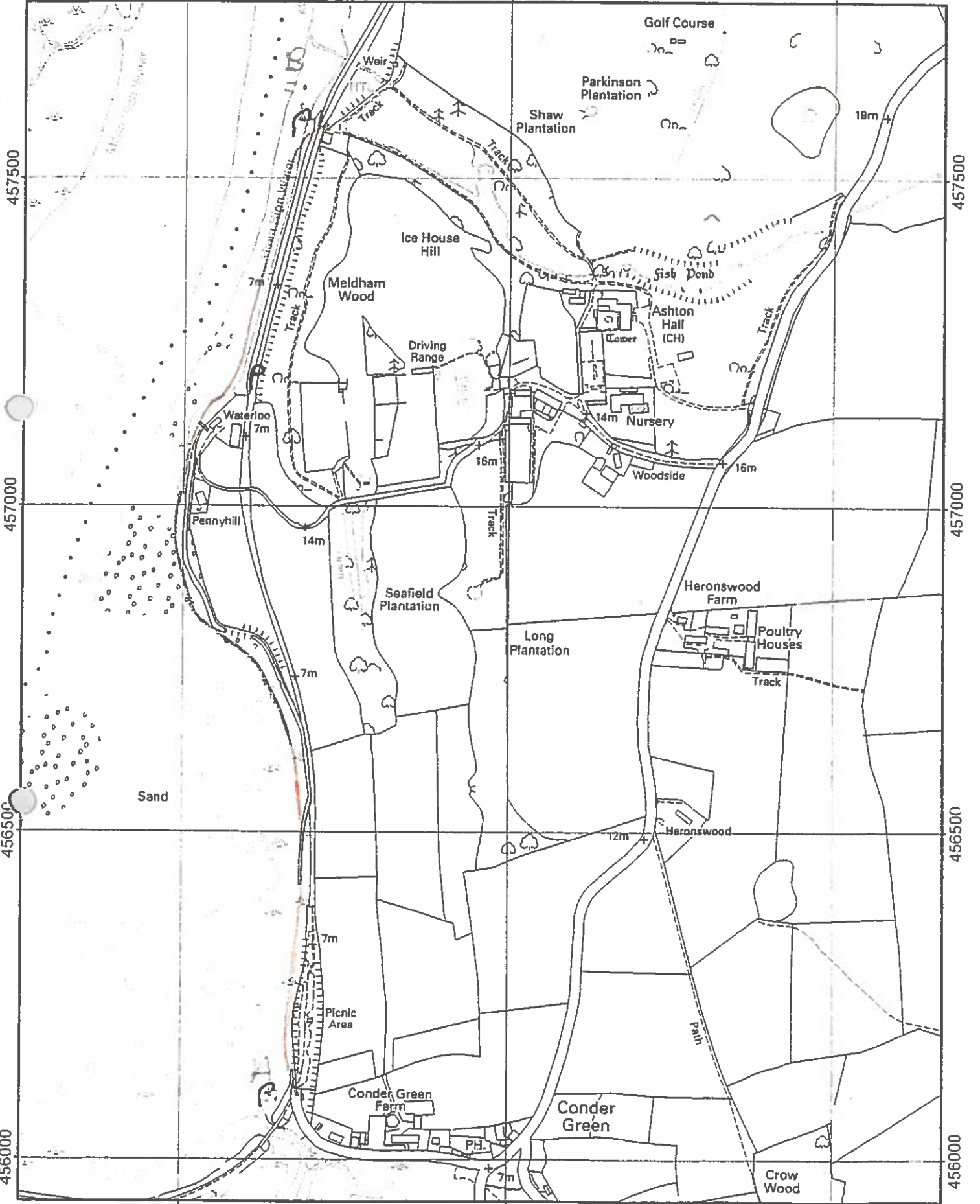
This Map is reproduced from Ordnance Survey material with the permission of Ordnance Survey on behalf of the controller of Her Majesty's Stationery Office (C) Crown Copyright. Unauthorised reproduction infringes Crown Copyright and may lead to Prosecution or civil proceedings.
Lancashire County Council Licence No. 100023320



345500

346000

346500



345500

346000

346500



Scale 1:7500

LCC Map Ref. 64293

Created: 10/08/2009

(Scale correct when printed on A4 Portrait)

133

By Anne Taylor

This Map is reproduced from Ordnance Survey material with the permission of Ordnance Survey on behalf of the controller of Her Majesty's Stationery Office (C) Crown Copyright. Unauthorised reproduction infringes Crown Copyright and may lead to Prosecution or civil proceedings. Lancashire County Council Licence No. 100023320

PUBLIC RIGHTS OF WAY
EVIDENCE OF USE ON FOOT

Please note that information supplied will be used in accordance with the processes under Statute and will not be confidential. It may be disclosed to third parties.

NAME: ...CLAIRE HAWKINS.....
ADDRESS: ...6 QUERNMORE DRIVE.....
...GLASSON DOCK.....
...LANCASTER..... LA2 0DN.....

DATE OF BIRTH: 14/9/61... OCCUPATION: CLERICAL OFFICER - NHS.....

Route of Way

From: Condes Green Picnic Area / Railway Cottage (Grid Reference) 345504 456002
Via: Foreshore
To: Naus Buck (Grid Reference) 345505 457504

1. How long have you known the route?

42 years

2. Have you used the above way on foot? YES NO

If so:

- (a) During which years? ~~1964~~ 2005 - 2009
- (b) Where were you going to and from? Railway Cottage - Naus Buck
- (c) For what purpose? Walking the dog
- (d) How many times a year? 52 +

(e) Have you used the way by other means?

Please fill in all that apply

On horseback ✓

On motorcycle/in vehicle ✓

Other

During which years and often? 1967 - 1976 - Horseback - weekly with local riding school who
2006 - Vehicle, to collect driftwood x 3 times

(f) Have you ever seen others using the way?

Please fill in all that apply

On horseback ✓

On motorcycle/in vehicle ✓

Other

During which years and how often 2005 - 2009 - approx
12 x horseback. 3 x vehicle

used the same route daily, up to 3x daily at weekends.

3. Has the way always run over the same route? If not, give details and dates of any changes. Mark any changes or variations on the attached plan

Always run over the same route.

4. (a) Have there, to your knowledge, been any stiles, gates or fences across the way? If so, state where the stiles, gates or fences stood and mark their locations on the attached plan. No stiles, gates or fences across the way in all the years I've used the route, until the barbed wire fence appeared several years ago.

(b) Were any of the gates locked? If so, state when and where they were, and mark them on the attached plan. No.

(c) Did any of the stiles, gates or fences prevent you from using the way on foot? If so, when? N/A

5. (a) Have you worked for any landowner over which the route passes? If so, give dates of employment and name of employer. N/A

(b) Have you been a tenant of any land over which the routes passes? If so, give dates of tenancy and mark land rented on attached plan. N/A

6. If you have answered yes to 5a or 5b did you ever receive any instructions from the landowner as to the use of the way by the public? If so, what were they?
7. (a) Have you ever been stopped or turned back when using this way on foot? No (b) Do you know or have you heard of anyone else having been stopped or turned back when using the way on foot? If so, state when the interruption took place and give particulars. No
8. Were you ever told by any owner or tenant of the land crossed by the way, or by anyone in their employment, that the way was not a public right of way on foot? If so, state when and give particulars and dates. No
9. Have you ever seen notices such as 'Private', 'No Road', 'No Thoroughfare' or 'Trespassers will be Prosecuted' on or near the way? If so, what did the notices say? Mark the location of the notices on the attached plan. Only in the last 3/4 years - 'Private - Keep Off'
10. Have you ever asked permission to use the way? If so, who did you ask? No, never
11. Please give any other information that you think is relevant. Use a separate sheet if necessary. This has been a right of way for locals for several decades. I used it as a child when at horse riding + now use it (or rather, used to) to walk my dog. I have never seen any gates, stiles or fences until recently + have never been stopped or turned back when using this way on foot or on horseback. PTO

I hereby certify that, to the best of my knowledge and belief, the facts that I have stated are true.

I am/~~am not~~ willing to attend a hearing, public inquiry or court to give evidence on this matter, if this should prove to be necessary.

Signature: C.E. Hawkins Date: 11/10/09

If the land is deemed 'Private' then why ~~was~~ ^{were} several breaks in the iron rail fencing ~~been~~ introduced several years ago when the railway line was upgraded & made suitable for walkers etc.

Surely the removal of the top rail of the fence to allow easier access over the top onto the said foreshore demonstrates that the land was, & always has been, a public right of way?

Presumably it was Lancashire County Council ~~that~~ (who maintain the footpath (picnic areas) ^{who} ~~and~~ removed the top rail of the fence - ~~who~~ from whom then ~~they~~ did they seek permission in the first instance?? So far, these access points onto the said foreshore haven't been removed / top rail replaced - does this not say something about the public right of way?

Only in the foot path areas Private - keep off

No answer

This has been a right of way for hundreds of years for walkers etc. I think it was a common belief that the land was a public right of way. I think it was a common belief that the land was a public right of way. I think it was a common belief that the land was a public right of way. I think it was a common belief that the land was a public right of way.

174

11/10/04

C. E. H. H. H.

PUBLIC RIGHTS OF WAY
EVIDENCE OF USE ON FOOT

Please note that information supplied will be used in accordance with the processes under Statute and will not be confidential. It may be disclosed to third parties.

NAME: VIRHA COLLENETTE
ADDRESS: 42 REGENT STREET
LANCASTER LA1 1SA

DATE OF BIRTH: 14/4/1955 OCCUPATION: TEACHER

Route of Way

From: See attached map. (Grid Reference)

Via:

To: (Grid Reference)

1. How long have you known the route?

10 years

2. Have you used the above way on foot? YES ~~NO~~

If so:

- (a) During which years? Once or twice each year for the last 10 years.
- (b) Where were you going to and from? Condat Green to Pennyhill.
- (c) For what purpose? Leisure
- (d) How many times a year? Once or twice a year

(e) Have you used the way by other means?

Please fill in all that apply

On horseback

On motorcycle/in vehicle

Other

During which years and often?

(f) Have you ever seen others using the way?

Please fill in all that apply

On horseback

On motorcycle/in vehicle

Other - walkers.

During which years and how often Every time I am there.

3. Has the way always run over the same route? If not, give details and dates of any changes. Mark any changes or variations on the attached plan

No changes

4. (a) Have there, to your knowledge, been any stiles, gates or fences across the way? If so, state where the stiles, gates or fences stood and mark their locations on the attached plan. No

(b) Were any of the gates locked? If so, state when and where they were, and mark them on the attached plan. No

(c) Did any of the stiles, gates or fences prevent you from using the way on foot? If so, when? No.

5. (a) Have you worked for any landowner over which the route passes? If so, give dates of employment and name of employer.

No

(b) Have you been a tenant of any land over which the routes passes? If so, give dates of tenancy and mark land rented on attached plan.

No

6. If you have answered yes to 5a or 5b did you ever receive any instructions from the landowner as to the use of the way by the public? If so, what were they?

—

7. (a) Have you ever been stopped or turned back when using this way on foot?

No

(b) Do you know or have you heard of anyone else having been stopped or turned back when using the way on foot? If so, state when the interruption took place and give particulars.

No

8. Were you ever told by any owner or tenant of the land crossed by the way, or by anyone in their employment, that the way was not a public right of way on foot? If so, state when and give particulars and dates.

No

9. Have you ever seen notices such as 'Private', 'No Road', 'No Thoroughfare' or 'Trespassers will be Prosecuted' on or near the way? If so, what did the notices say? Mark the location of the notices on the attached plan.

Only recently on gate at Carlot Green

10. Have you ever asked permission to use the way? If so, who did you ask?

No

11. Please give any other information that you think is relevant. Use a separate sheet if necessary.

I support your action fully.

I hereby certify that, to the best of my knowledge and belief, the facts that I have stated are true.

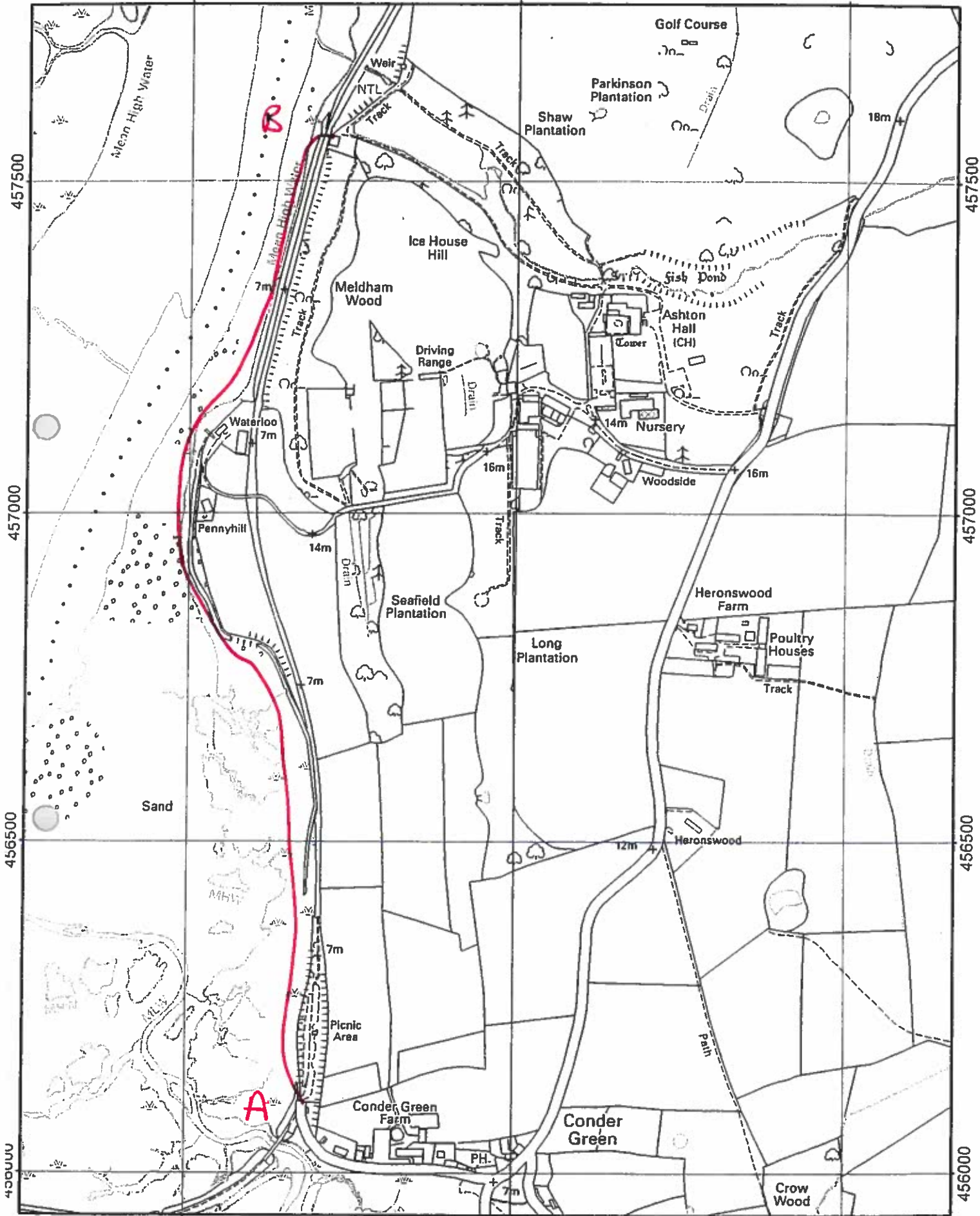
~~I am~~ ^{am not} willing to attend a hearing, public inquiry or court to give evidence on this matter, if this should prove to be necessary.

Signature: V. G. [Signature] Date: 10.10.09

345500

346000

346500



457500

457500

457000

457000

456500

456500

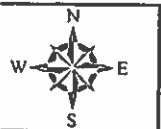
456000

456000

345500

346000

346500



Scale 1:7500 LCC Map Ref: 64293 Created: 10/08/2009
141
By Anne Taylor

This Map is reproduced from Ordnance Survey material with the permission of Ordnance Survey on behalf of the controller of Her Majesty's Stationery Office (C) Crown Copyright. Unauthorised reproduction infringes Crown Copyright and may lead to Prosecution or civil proceedings. Lancashire County Council Licence No. 100023320

**PUBLIC RIGHTS OF WAY
EVIDENCE OF USE ON FOOT**

Please note that information supplied will be used in accordance with the processes under Statute and will not be confidential. It may be disclosed to third parties.

NAME: MARY SMYTH

ADDRESS: 8 PENNINE VIEW

..... GLASSON DOCK

..... LANCASTER

DATE OF BIRTH: 6.3.49 OCCUPATION: PROFESSOR

Route of Way *from A on map to B on map (and parts in between)*

From: (Grid Reference) *approximately C2D2E*

Via:

To: (Grid Reference)

1. How long have you known the route?

25-30 years

2. Have you used the above way on foot? YES/~~NO~~

If so:

- (a) During which years? *1980's TO PRESENT*
- (b) Where were you going to and from? *CONDOR GREEN TOWARDS LANCASTER. CAR PARK AT WATER TREATMENT TOWARDS CONDOR GREEN ALSO PARTS OF THE ROUTE*
- (c) For what purpose? *LEISURE*
- (d) How many times a year? *INTERMITTENT DEPENDING LIFE CIRCUMSTANCES (CHILD ETC.), IN LAST 10 YEARS 3-4 TIMES A YEAR*

(e) Have you used the way by other means? NO

Please fill in all that apply

On horseback

On motorcycle/in vehicle

Other

During which years and often?

(f) Have you ever seen others using the way? yes

Please fill in all that apply

On horseback

On motorcycle/in vehicle

Other ON FOOT

During which years and how often ~~ON~~ ON MOST OCCASIONS
DURING 25-30 years

3. Has the way always run over the same route? If not, give details and dates of any changes. Mark any changes or variations on the attached plan

TO THE BEST OF MY KNOWLEDGE, YES

4. (a) Have there, to your knowledge, been any stiles, gates or fences across the way? If so, state where the stiles, gates or fences stood and mark their locations on the attached plan. RECENT GATES & WIRE

(b) Were any of the gates locked? If so, state when and where they were, and mark them on the attached plan. RECENT GATES ~~2~~ LOCKED

(c) Did any of the stiles, gates or fences prevent you from using the way on foot? If so, when? No

5. (a) Have you worked for any landowner over which the route passes? If so, give dates of employment and name of employer.

No

(b) Have you been a tenant of any land over which the routes passes? If so, give dates of tenancy and mark land rented on attached plan.

No

6. If you have answered yes to 5a or 5b did you ever receive any instructions from the landowner as to the use of the way by the public? If so, what were they?
7. (a) Have you ever been stopped or turned back when using this way on foot? No
(b) Do you know or have you heard of anyone else having been stopped or turned back when using the way on foot? If so, state when the interruption took place and give particulars. No
8. Were you ever told by any owner or tenant of the land crossed by the way, or by anyone in their employment, that the way was not a public right of way on foot? If so, state when and give particulars and dates. No
9. Have you ever seen notices such as 'Private', 'No Road', 'No Thoroughfare' or 'Trespassers will be Prosecuted' on or near the way? If so, what did the notices say? Mark the location of the notices on the attached plan. PRIVATE LAND AT LONDOR GREEN END
10. Have you ever asked permission to use the way? If so, who did you ask? No
11. Please give any other information that you think is relevant. Use a separate sheet if necessary. Barbed wire and locked gates appeared recently. <u>The wire crosses entrances from the cycle path.</u> I haven't walked the length every time but have gone in and out from the cycle path as well as from car parking places.

I hereby certify that, to the best of my knowledge and belief, the facts that I have stated are true.

I am/am not willing to attend a hearing, public inquiry or court to give evidence on this matter, if this should prove to be necessary.

Signature: MM S J Date: 22. Oct. 09

345500

346000

346500

457500

457500

457000

457000

456500

456500

456000

456000

345500

346000

346500

Scale 1:7500

LCC Map Ref: 64293

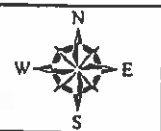
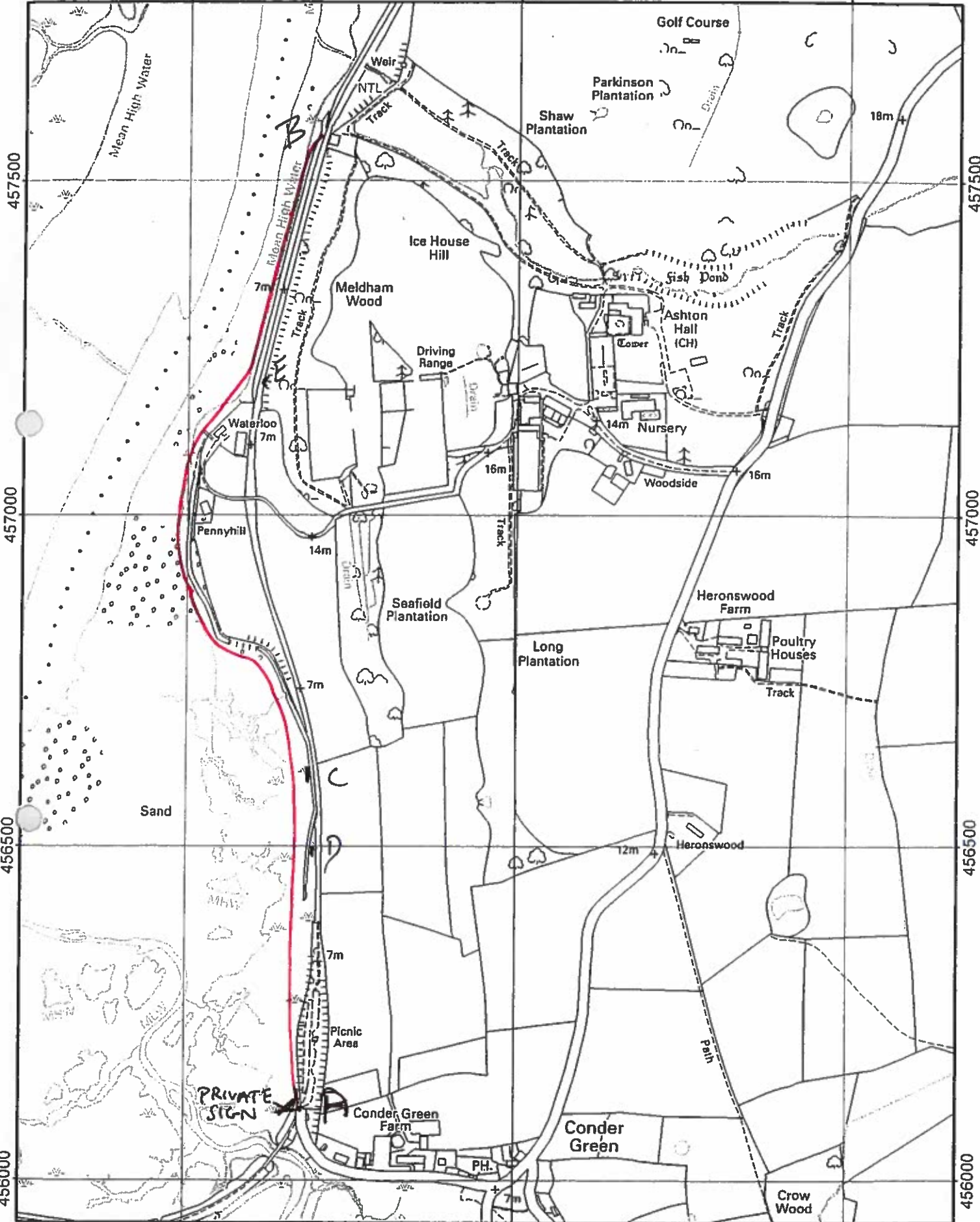
Created: 10/08/2009

(Scale correct when printed on A4 Portrait)

145

By Anne Taylor

This Map is reproduced from Ordnance Survey material with the permission of Ordnance Survey on behalf of the controller of Her Majesty's Stationery Office (C) Crown Copyright. Unauthorised reproduction infringes Crown Copyright and may lead to Prosecution or civil proceedings. Lancashire County Council Licence No. 100023320



PUBLIC RIGHTS OF WAY
EVIDENCE OF USE ON FOOT

Please note that information supplied will be used in accordance with the processes under Statute and will not be confidential. It may be disclosed to third parties.

NAME: JOAN ANGUS
ADDRESS: 8 PENNINE VIEW
GLASSON DOCK
LANCASTER LA2 0AS
DATE OF BIRTH: 28/12/47 OCCUPATION: ART GALLERY DIRECTOR

Route of Way See attached map
From: (Grid Reference)
Via:
To: (Grid Reference)

1. How long have you known the route?
over 30 years

2. Have you used the above way on foot? YES/NO
If so:
(a) During which years? for over 30 years but not in all years
(b) Where were you going to and from? To Glasson Dock from Lancaster w/ Stoddroy (+reverse)
(c) For what purpose? Leisure
(d) How many times a year? Very occasional + not in all years

(e) Have you used the way by other means? *No*

Please fill in all that apply

On horseback

On motorcycle/in vehicle

Other

During which years and often?

(f) Have you ever seen others using the way? *Yes*

Please fill in all that apply

On horseback

On motorcycle/in vehicle

Other

On foot

During which years and how often

As in 2(d) above

3. Has the way always run over the same route? If not, give details and dates of any changes. Mark any changes or variations on the attached plan

Yes

4. (a) Have there, to your knowledge, been any stiles, gates or fences across the way? If so, state where the stiles, gates or fences stood and mark their locations on the attached plan. *Not until recently*

(b) Were any of the gates locked? If so, state when and where they were, and mark them on the attached plan. *Not until recently*

(c) Did any of the stiles, gates or fences prevent you from using the way on foot? If so, when? *Not until recently*


5. (a) Have you worked for any landowner over which the route passes? If so, give dates of employment and name of employer. *No*

(b) Have you been a tenant of any land over which the routes passes? If so, give dates of tenancy and mark land rented on attached plan. *No*

6. If you have answered yes to 5a or 5b did you ever receive any instructions from the landowner as to the use of the way by the public? If so, what were they?
7. (a) Have you ever been stopped or turned back when using this way on foot? <p style="text-align: center;">No</p>
(b) Do you know or have you heard of anyone else having been stopped or turned back when using the way on foot? If so, state when the interruption took place and give particulars. <p style="text-align: center;">No</p>
8. Were you ever told by any owner or tenant of the land crossed by the way, or by anyone in their employment, that the way was not a public right of way on foot? If so, state when and give particulars and dates. <p style="text-align: center;">No</p>
9. Have you ever seen notices such as 'Private', 'No Road', 'No Thoroughfare' or 'Trespassers will be Prosecuted' on or near the way? If so, what did the notices say? Mark the location of the notices on the attached plan. <p style="text-align: center;">Yes Private</p>
10. Have you ever asked permission to use the way? If so, who did you ask? <p style="text-align: center;">No</p>
11. Please give any other information that you think is relevant. Use a separate sheet if necessary. <p style="text-align: center;"><i>A barbed wire fence with one gate has been erected this year which blocks access to this route at the Conder Green end, and at numerous other points along the parallel cycle path.</i></p>

I hereby certify that, to the best of my knowledge and belief, the facts that I have stated are true.

I am/am not willing to attend a hearing, public inquiry or court to give evidence on this matter, if this should prove to be necessary.

Signature:  Date: *22 Oct 09*

345500

346000

346500

457500

457500

457000

457000

456500

456500

456000

456000



345500

346000

346500



Scale 1:7500

LCC Map Ref: 64293

Created: 10/08/2009

(Scale correct when printed on A4 Portrait)

149

By Anne Taylor

This Map is reproduced from Ordnance Survey material with the permission of Ordnance Survey on behalf of the controller of Her Majesty's Stationery Office (C) Crown Copyright. Unauthorised reproduction infringes Crown Copyright and may lead to Prosecution or civil proceedings. Lancashire County Council Licence No. 100023320

PUBLIC RIGHTS OF WAY
EVIDENCE OF USE ON FOOT

Please note that information supplied will be used in accordance with the processes under Statute and will not be confidential. It may be disclosed to third parties.

NAME: BEVERLEY WILKIN
ADDRESS: 10 WARNER ST
ASCRINGTON
DATE OF BIRTH: 4-1-45 OCCUPATION: Business Woman

Route of Way

From: Conder Green (Grid Reference)
Via: Penny Hill
To: Waterloo and back (Grid Reference)

- 1. How long have you known the route?
20+ years
- 2. Have you used the above way on foot? YES/NO
If so:
(a) During which years? 20+ years
(b) Where were you going to and from? CONDER GREEN TO STATION HOUSE + BACK
(c) For what purpose? PEACE AND TRANQUILLITY + DOG WALKING
(d) How many times a year? WEEKENDS. CARAVAN SEASON

(e) Have you used the way by other means?

Please fill in all that apply

On horseback

On motorcycle/in vehicle

Other

During which years and often?

(f) Have you ever seen others using the way?

Please fill in all that apply

On horseback

On motorcycle/in vehicle

Other WALKERS (WITH CHILDREN OR DOGS).

During which years and how often

HAST 20+ YEARS

3. Has the way always run over the same route? If not, give details and dates of any changes. Mark any changes or variations on the attached plan

YES.

4. (a) Have there, to your knowledge, been any stiles, gates or fences across the way? If so, state where the stiles, gates or fences stood and mark their locations on the attached plan. NO.

(b) Were any of the gates locked? If so, state when and where they were, and mark them on the attached plan.

(c) Did any of the stiles, gates or fences prevent you from using the way on foot? If so, when? NO.

5. (a) Have you worked for any landowner over which the route passes? If so, give dates of employment and name of employer. NO.

(b) Have you been a tenant of any land over which the routes passes? If so, give dates of tenancy and mark land rented on attached plan.

NO

6. If you have answered yes to 5a or 5b did you ever receive any instructions from the landowner as to the use of the way by the public? If so, what were they?
7. (a) Have you ever been stopped or turned back when using this way on foot? NO (b) Do you know or have you heard of anyone else having been stopped or turned back when using the way on foot? If so, state when the interruption took place and give particulars. NO
8. Were you ever told by any owner or tenant of the land crossed by the way, or by anyone in their employment, that the way was not a public right of way on foot? If so, state when and give particulars and dates. NO.
9. Have you ever seen notices such as 'Private', 'No Road', 'No Thoroughfare' or 'Trespassers will be Prosecuted' on or near the way? If so, what did the notices say? Mark the location of the notices on the attached plan. YES . 2009 .
10. Have you ever asked permission to use the way? If so, who did you ask? NO
11. Please give any other information that you think is relevant. Use a separate sheet if necessary. This should continue to be a right of way. Its one of the very few peaceful places. Sunsets are magnificent. Good place for meditation

I hereby certify that, to the best of my knowledge and belief, the facts that I have stated are true.

I am/am not willing to attend a hearing, public inquiry or court to give evidence on this matter, if this should prove to be necessary.

Signature: B. W. Quinn Date: 14-9-09

345500

346000

346500

457500

457500

457000

457000

456500

456500

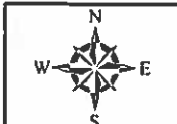
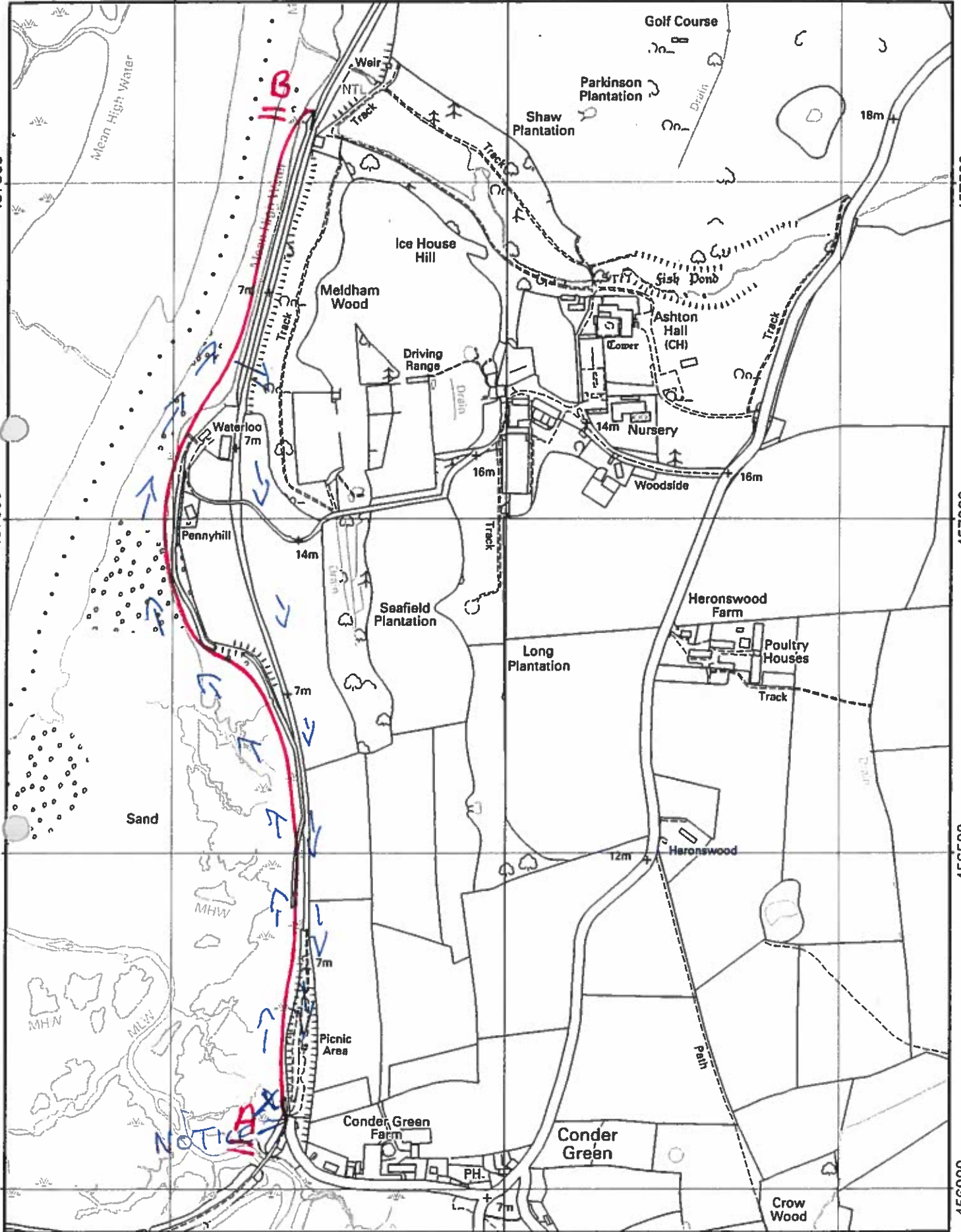
456000

456000

345500

346000

346500



Scale 1:7500 LCC Map Ref: 64293 Created: 10/08/2009
153
By Anne Taylor
(Scale correct when printed on A4 Portrait)

This Map is reproduced from Ordnance Survey material with the permission of Ordnance Survey on behalf of the controller of Her Majesty's Stationery Office (C) Crown Copyright. Unauthorised reproduction infringes Crown Copyright and may lead to Prosecution or civil proceedings.
Lancashire County Council Licence No. 100023320

**PUBLIC RIGHTS OF WAY
EVIDENCE OF USE ON FOOT**

Please note that information supplied will be used in accordance with the processes under Statute and will not be confidential. It may be disclosed to third parties.

NAME: NORMAN WILKIN

ADDRESS: 10 WARNER ST
..... ACCRINGTON
.....

DATE OF BIRTH: 6-11-46 **OCCUPATION:** RETIRED

Route of Way

From: CONDOR GREEN (Grid Reference)

Via: PENNY HILL

To: WATERHOOD (Grid Reference)

1. How long have you known the route?

50 years .

2. Have you used the above way on foot? YES/NO

If so:

(a) During which years? OVER 50 years .

(b) Where were you going to and from? CONDOR GREEN TO STATION HOUSE AND BACK .

(c) For what purpose? WALKING WITH CHILDREN / DOGS .

(d) How many times a year? OVER LAST 20+ YEARS DURING SUMMER SEASON .

(e) Have you used the way by other means?

Please fill in all that apply

On horseback

On motorcycle/in vehicle

Other FISHING WHEN I WAS A CHILD .

During which years and often?

(f) Have you ever seen others using the way?

Please fill in all that apply

On horseback

On motorcycle/in vehicle

Other FISHING / FAMILYS / DOG WALKER / WALKERS.

During which years and how often

1958 to present day .

3. Has the way always run over the same route? If not, give details and dates of any changes. Mark any changes or variations on the attached plan

YES .
ONLY CHANGE WAS RAILWAY CLOSING DOWN .

4. (a) Have there, to your knowledge, been any stiles, gates or fences across the way? If so, state where the stiles, gates or fences stood and mark their locations on the attached plan. NO

(b) Were any of the gates locked? If so, state when and where they were, and mark them on the attached plan. NO .

(c) Did any of the stiles, gates or fences prevent you from using the way on foot? If so, when?

NO

5. (a) Have you worked for any landowner over which the route passes? If so, give dates of employment and name of employer.

NO

(b) Have you been a tenant of any land over which the routes passes? If so, give dates of tenancy and mark land rented on attached plan.

NO

6. If you have answered yes to 5a or 5b did you ever receive any instructions from the landowner as to the use of the way by the public? If so, what were they?
7. (a) Have you ever been stopped or turned back when using this way on foot? NO.
(b) Do you know or have you heard of anyone else having been stopped or turned back when using the way on foot? If so, state when the interruption took place and give particulars. NO.
8. Were you ever told by any owner or tenant of the land crossed by the way, or by anyone in their employment, that the way was not a public right of way on foot? If so, state when and give particulars and dates. NO
9. Have you ever seen notices such as 'Private', 'No Road', 'No Thoroughfare' or 'Trespassers will be Prosecuted' on or near the way? If so, what did the notices say? Mark the location of the notices on the attached plan. NO
10. Have you ever asked permission to use the way? If so, who did you ask? NO
11. Please give any other information that you think is relevant. Use a separate sheet if necessary.

I hereby certify that, to the best of my knowledge and belief, the facts that I have stated are true.

I am/am not willing to attend a hearing, public inquiry or court to give evidence on this matter, if this should prove to be necessary.

Signature:  Date: 14-9-09.

345500

346000

346500

457500

457500

457000

457000

456500

456500

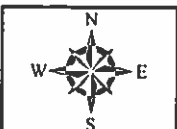
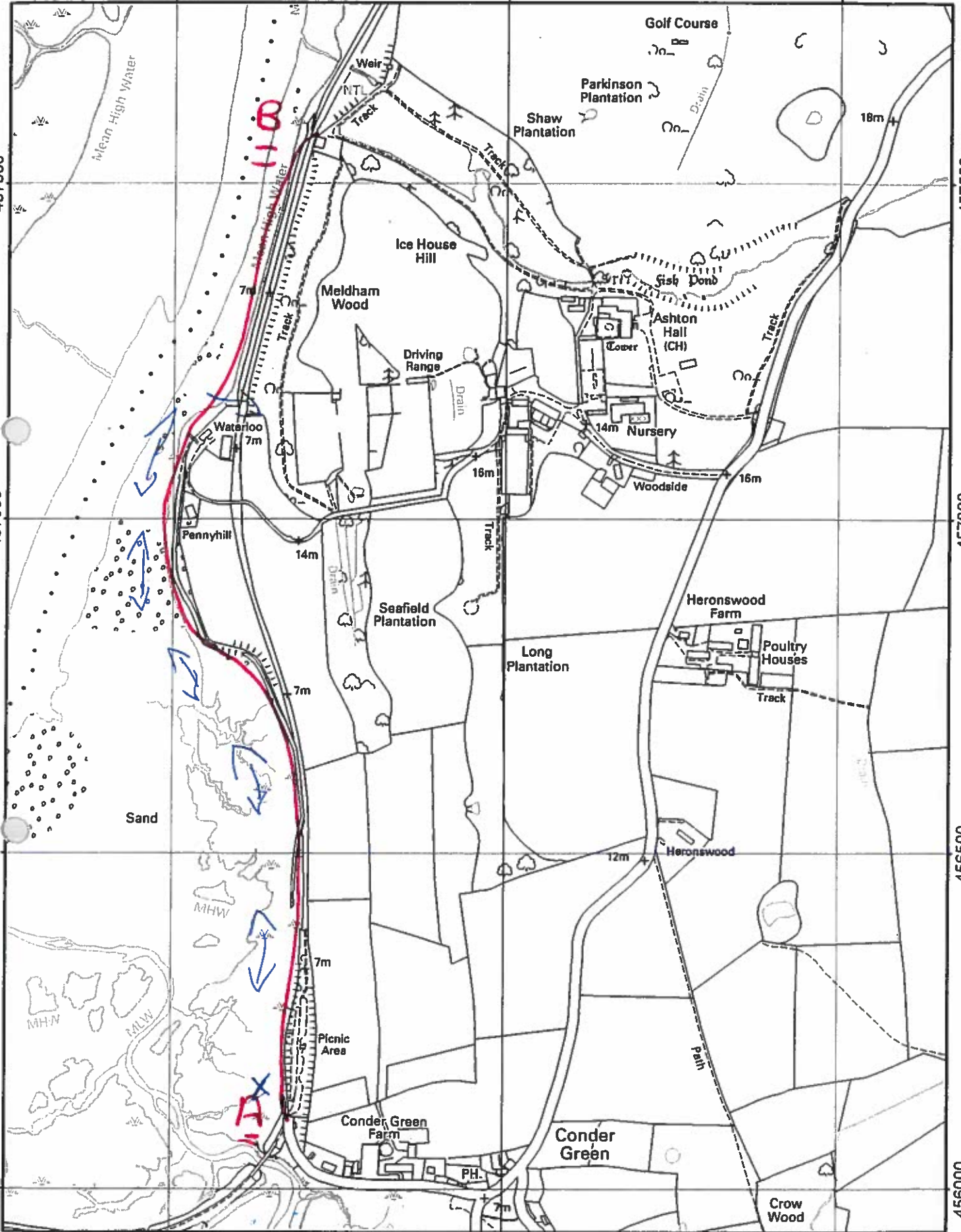
456000

456000

345500

346000

346500



Scale 1:7500

LCC Map Ref: 64293

Created: 10/08/2009

(Scale correct when printed on A4 Portrait)

157

By Anne Taylor

This Map is reproduced from Ordnance Survey material with the permission of Ordnance Survey on behalf of the controller of Her Majesty's Stationery Office (C) Crown Copyright. Unauthorised reproduction infringes Crown Copyright and may lead to Prosecution or civil proceedings. Lancashire County Council Licence No. 100023320

PUBLIC RIGHTS OF WAY
EVIDENCE OF USE ON FOOT

Please note that information supplied will be used in accordance with the processes under Statute and will not be confidential. It may be disclosed to third parties.

NAME: ELIZABETH LUND

ADDRESS: 13 HENSHAW STREET
STRETFORD
MANCHESTER M32 8BT

DATE OF BIRTH: 28.1.42 OCCUPATION: RETIRED

Route of Way

From: 456000 (Grid Reference)

Via: 456500

To: 457000 (Grid Reference)

1. How long have you known the route?

FIVE YEARS

2. Have you used the above way on foot? YES/NO

If so:

(a) During which years? OVER THE LAST FIVE YEARS.

(b) Where were you going to and from? CONDOOR GREEN TO STATION HOUSE AND BACK

(c) For what purpose? DOG WALKING.

(d) How many times a year? DURING CARAVAN SEASON

(e) Have you used the way by other means?

Please fill in all that apply

On horseback

On motorcycle/in vehicle

Other

During which years and often?

(f) Have you ever seen others using the way?

Please fill in all that apply

On horseback

On motorcycle/in vehicle

Other MANY WALKERS, SENIOR CITIZENS

During which years and how often AND FAMILIES.

LAST FIVE YEARS.

3. Has the way always run over the same route? If not, give details and dates of any changes. Mark any changes or variations on the attached plan

YES, BUT UNTIL RECENTLY.

4. (a) Have there, to your knowledge, been any stiles, gates or fences across the way? If so, state where the stiles, gates or fences stood and mark their locations on the attached plan. THERE WAS OPEN

ACCESS.

(b) Were any of the gates locked? If so, state when and where they were, and mark them on the attached plan. ROPE STREWN ACROSS.

(c) Did any of the stiles, gates or fences prevent you from using the way on foot? If so, when? NO

5. (a) Have you worked for any landowner over which the route passes? If so, give dates of employment and name of employer.

NO

(b) Have you been a tenant of any land over which the routes passes? If so, give dates of tenancy and mark land rented on attached plan.

NO

6. If you have answered yes to 5a or 5b did you ever receive any instructions from the landowner as to the use of the way by the public? If so, what were they?
7. (a) Have you ever been stopped or turned back when using this way on foot? <i>NO</i>
(b) Do you know or have you heard of anyone else having been stopped or turned back when using the way on foot? If so, state when the interruption took place and give particulars. <i>NO</i>
8. Were you ever told by any owner or tenant of the land crossed by the way, or by anyone in their employment, that the way was not a public right of way on foot? If so, state when and give particulars and dates. <i>NO</i>
9. Have you ever seen notices such as 'Private', 'No Road', 'No Thoroughfare' or 'Trespassers will be Prosecuted' on or near the way? If so, what did the notices say? Mark the location of the notices on the attached plan.
10. Have you ever asked permission to use the way? If so, who did you ask? <i>NO, DIDN'T THINK ANY WAS REQUIRED.</i>
11. Please give any other information that you think is relevant. Use a separate sheet if necessary. <i>I THINK IT IS DREAFFUL, THAT ONE PERSON CAN RESTRICT ACCESS TO A LOVELY TRANQUIL PLACE.</i>

I hereby certify that, to the best of my knowledge and belief, the facts that I have stated are true.

I am/^{NOT}am not willing to attend a hearing, public inquiry or court to give evidence on this matter, if this should prove to be necessary.

Signature: *E. hinds* Date: *13/9/09*

345500

346000

346500

457500

457500

457000

457000

456500

456500

456000

456000

345500

346000

346500



Scale 1:7500

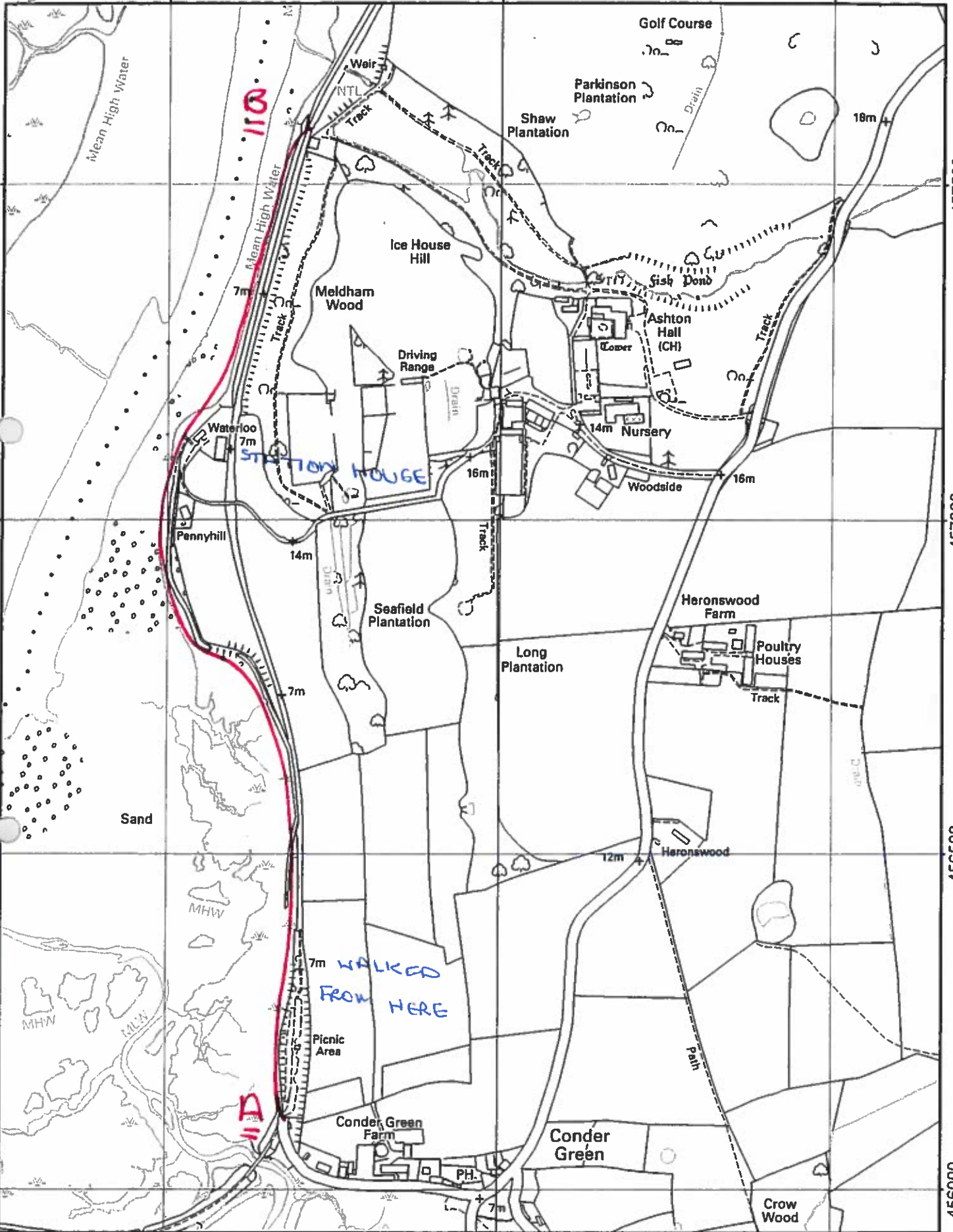
LCC Map Ref: 64293

Created: 10/08/2009

(Scale correct when printed on A4 Portrait)

161
By Anne Taylor

This Map is reproduced from Ordnance Survey material with the permission of Ordnance Survey on behalf of the controller of Her Majesty's Stationery Office (C) Crown Copyright. Unauthorised reproduction infringes Crown Copyright and may lead to Prosecution or civil proceedings.
Lancashire County Council Licence No. 100023320



PUBLIC RIGHTS OF WAY
EVIDENCE OF USE ON FOOT

Please note that information supplied will be used in accordance with the processes under Statute and will not be confidential. It may be disclosed to third parties.

NAME: Leslie Rance

ADDRESS: 64 Chatham Meadows
Lydney, PR26 7UB

DATE OF BIRTH: 10.3.42 OCCUPATION: Retired

Route of Way

From: Condon Green (Grid Reference)

Via: Pennyhill

To: Waterloo (Grid Reference)

1. How long have you known the route?

ten years

2. Have you used the above way on foot? YES/~~NO~~

If so:

- (a) During which years? last ten years.
- (b) Where were you going to and from?
- (c) For what purpose?
- (d) How many times a year?

(e) Have you used the way by other means?

NO

Please fill in all that apply

On horseback

On motorcycle/in vehicle

Other

During which years and often?

(f) Have you ever seen others using the way?

Please fill in all that apply

On horseback

On motorcycle/in vehicle

Other

walking

During which years and how often

3. Has the way always run over the same route? If not, give details and dates of any changes. Mark any changes or variations on the attached plan

Yes.

4. (a) Have there, to your knowledge, been any stiles, gates or fences across the way? If so, state where the stiles, gates or fences stood and mark their locations on the attached plan.

(b) Were any of the gates locked? If so, state when and where they were, and mark them on the attached plan.

(c) Did any of the stiles, gates or fences prevent you from using the way on foot? If so, when?

5. (a) Have you worked for any landowner over which the route passes? If so, give dates of employment and name of employer.

No.

(b) Have you been a tenant of any land over which the routes passes? If so, give dates of tenancy and mark land rented on attached plan.

6. If you have answered yes to 5a or 5b did you ever receive any instructions from the landowner as to the use of the way by the public? If so, what were they?
7. (a) Have you ever been stopped or turned back when using this way on foot? <i>no</i> (b) Do you know or have you heard of anyone else having been stopped or turned back when using the way on foot? If so, state when the interruption took place and give particulars. <i>no</i>
8. Were you ever told by any owner or tenant of the land crossed by the way, or by anyone in their employment, that the way was not a public right of way on foot? If so, state when and give particulars and dates. <i>never noticed</i>
9. Have you ever seen notices such as 'Private', 'No Road', 'No Thoroughfare' or 'Trespassers will be Prosecuted' on or near the way? If so, what did the notices say? Mark the location of the notices on the attached plan.
10. Have you ever asked permission to use the way? If so, who did you ask? <i>no</i>
11. Please give any other information that you think is relevant. Use a separate sheet if necessary.

I hereby certify that, to the best of my knowledge and belief, the facts that I have stated are true.

I am/am not willing to attend a hearing, public inquiry or court to give evidence on this matter, if this should prove to be necessary.

Signature: *[Handwritten Signature]* Date: *14.09.09.*

PUBLIC RIGHTS OF WAY
EVIDENCE OF USE ON FOOT

Please note that information supplied will be used in accordance with the processes under Statute and will not be confidential. It may be disclosed to third parties.

NAME: MRS. A. E. BALL
ADDRESS: 1 BANK LANE
WARTON,
NR. PRESTON - NANKS
DATE OF BIRTH: 7/12/1935 OCCUPATION: RETIRED

Route of Way
From: CONDER GREEN (Grid Reference) See X on map
Via:
To: Waterloo (Grid Reference)

1. How long have you known the route?
EARLY 1980's.

2. Have you used the above way on foot? YES/NO
If so:
(a) During which years? 20+
(b) Where were you going to and from? Conder Green Station
House
(c) For what purpose? Dog walking
(d) How many times a year? Caravan Season

(e) Have you used the way by other means?

Please fill in all that apply

On horseback *No*
On motorcycle/in vehicle *No*
Other *No*

During which years and often?

(f) Have you ever seen others using the way?

Please fill in all that apply

On horseback
On motorcycle/in vehicle
Other *Dog walkers.*

During which years and how often
Several years.

3. Has the way always run over the same route? If not, give details and dates of any changes. Mark any changes or variations on the attached plan

Yes.

4. (a) Have there, to your knowledge, been any stiles, gates or fences across the way? If so, state where the stiles, gates or fences stood and mark their locations on the attached plan. *Open access*

(b) Were any of the gates locked? If so, state when and where they were, and mark them on the attached plan. *Rope tie on gate*

(c) Did any of the stiles, gates or fences prevent you from using the way on foot? If so, when? *No*

5. (a) Have you worked for any landowner over which the route passes? If so, give dates of employment and name of employer.

NO

(b) Have you been a tenant of any land over which the routes passes? If so, give dates of tenancy and mark land rented on attached plan.

NO

6. If you have answered yes to 5a or 5b did you ever receive any instructions from the landowner as to the use of the way by the public? If so, what were they?

7. (a) Have you ever been stopped or turned back when using this way on foot?

NO

(b) Do you know or have you heard of anyone else having been stopped or turned back when using the way on foot? If so, state when the interruption took place and give particulars.

No

8. Were you ever told by any owner or tenant of the land crossed by the way, or by anyone in their employment, that the way was not a public right of way on foot? If so, state when and give particulars and dates.

No

9. Have you ever seen notices such as 'Private', 'No Road', 'No Thoroughfare' or 'Trespassers will be Prosecuted' on or near the way? If so, what did the notices say? Mark the location of the notices on the attached plan.

No

10. Have you ever asked permission to use the way? If so, who did you ask?

No

11. Please give any other information that you think is relevant. Use a separate sheet if necessary.

It is a lovely, peaceful area for walking.
→ would be a shame to have this
facility taken away.

I hereby certify that, to the best of my knowledge and belief, the facts that I have stated are true.

I ~~am~~ am not willing to attend a hearing, public inquiry or court to give evidence on this matter, if this should prove to be necessary.

Signature: A. E. Ball Date: 12/9/09

345500

346000

346500

457500

457500

457000

457000

456500

456500

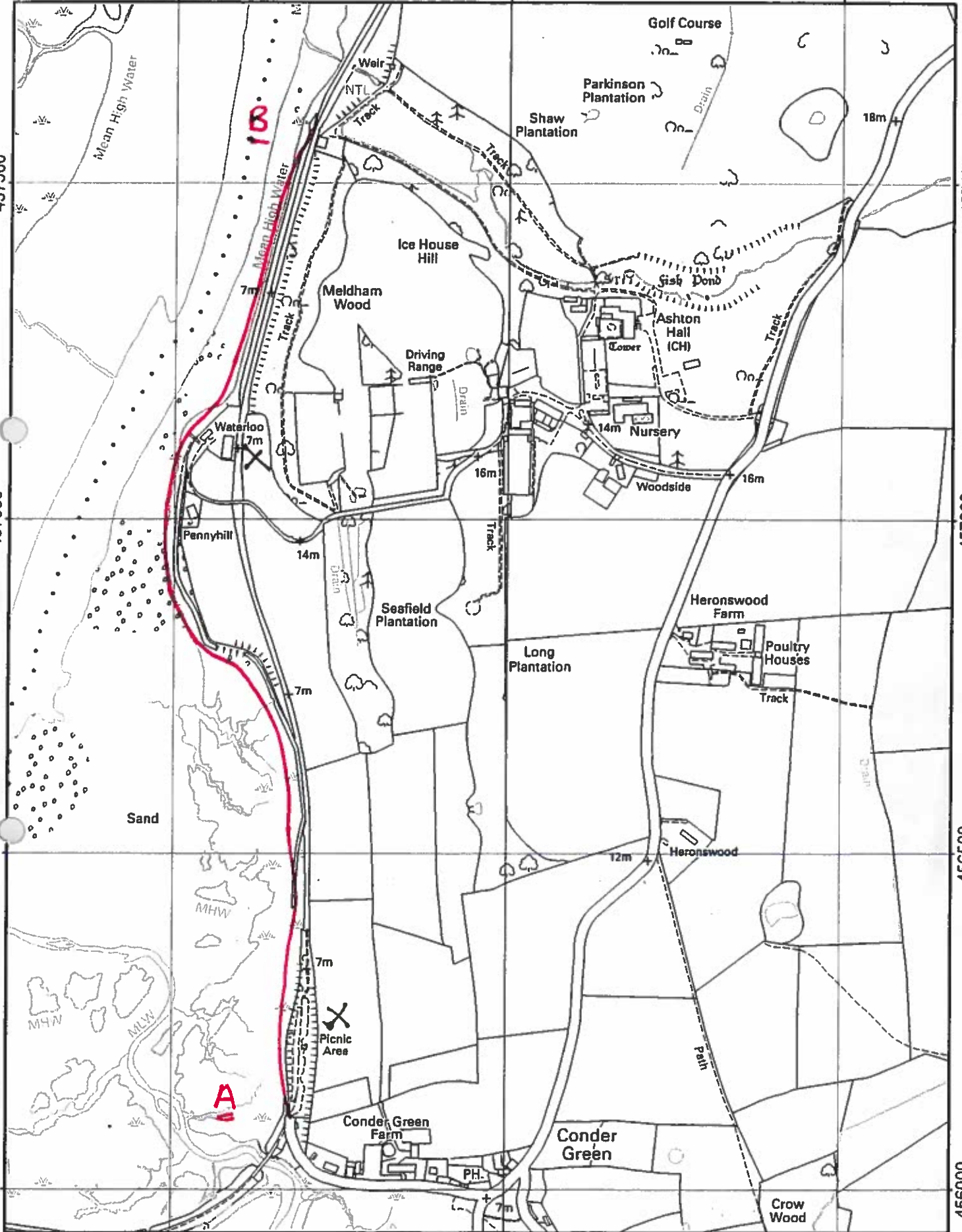
456000

456000

345500

346000

346500



Scale 1:7500

LCC Map Ref: 64293

Created: 10/08/2009

(Scale correct when printed on A4 Portrait)

168
By Anne Taylor

This Map is reproduced from Ordnance Survey material with the permission of Ordnance Survey on behalf of the controller of Her Majesty's Stationery Office (C) Crown Copyright. Unauthorised reproduction infringes Crown Copyright and may lead to Prosecution or civil proceedings.
Lancashire County Council Licence No. 100023320

345500

346000

346500

457500

457500

457000

457000

456500

456500

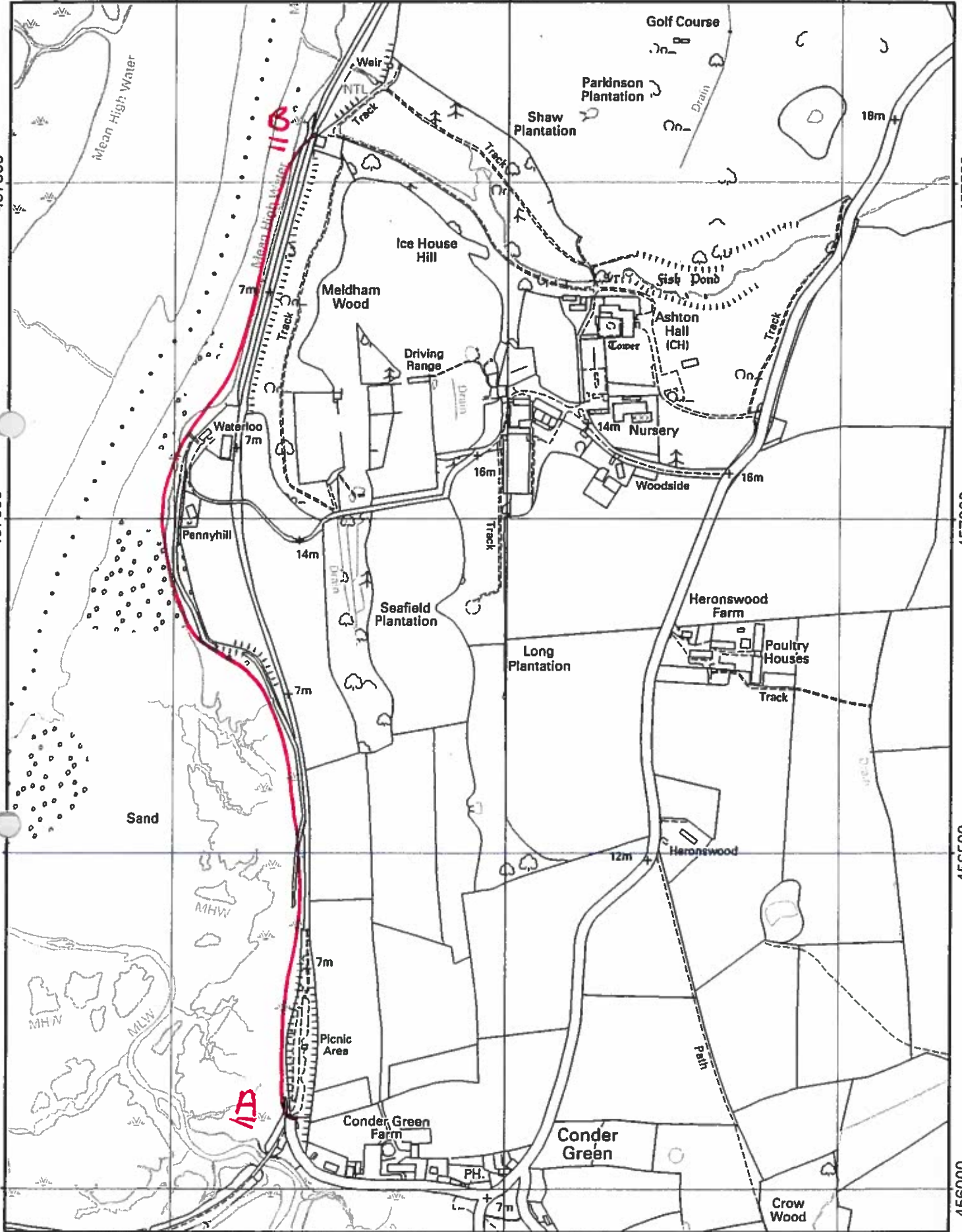
456000

456000

345500

346000

346500



Scale 1:7500 LCC Map Ref: 64293 Created: 10/08/2009
 (Scale correct when printed on A4 Portrait) 169
 By Anne Taylor

This Map is reproduced from Ordnance Survey material with the permission of Ordnance Survey on behalf of the controller of Her Majesty's Stationery Office (C) Crown Copyright. Unauthorised reproduction infringes Crown Copyright and may lead to Prosecution or civil proceedings.
 Lancashire County Council Licence No. 100023320

PUBLIC RIGHTS OF WAY

EVIDENCE OF USE ON FOOT

Please note that information supplied will be used in accordance with the processes under Statute and will not be confidential. It may be disclosed to third parties.

NAME: MRS ANN CRAGG

ADDRESS: 8 TITHEBARN HILL GLASSON DOCK
LANCASTER
LA 2 0BY

DATE OF BIRTH: 17.12.36 OCCUPATION: CLEANER P./T.

Route of Way

From: A (Grid Reference)

Via: FOOTPATH

To: PENNY HILL + WATERHOOD (Grid Reference)

1. How long have you known the route?
ALL MY LIFE 72 YRS (SORRY MOST OF MY LIFE)

2. Have you used the above way on foot? YES/NO YES

If so:

- (a) During which years?
- (b) Where were you going to and from? WALKING WITH DOG/S
- (c) For what purpose? FOR PLEASURE
- (d) How many times a year? VARIES

(e) Have you used the way by other means?

Please fill in all that apply

On horseback

On motorcycle/in vehicle

Other

During which years and often?

(f) Have you ever seen others using the way?

Please fill in all that apply

On horseback

On motorcycle/in vehicle

Other

During which years and how often

3. Has the way always run over the same route? If not, give details and dates of any changes. Mark any changes or variations on the attached plan

4. (a) Have there, to your knowledge, been any stiles, gates or fences across the way? If so, state where the stiles, gates or fences stood and mark their locations on the attached plan. *NO*

(b) Were any of the gates locked? If so, state when and where they were, and mark them on the attached plan.

(c) Did any of the stiles, gates or fences prevent you from using the way on foot? If so, when?

5. (a) Have you worked for any landowner over which the route passes? If so, give dates of employment and name of employer.

(b) Have you been a tenant of any land over which the routes passes? If so, give dates of tenancy and mark land rented on attached plan.

6. If you have answered yes to 5a or 5b did you ever receive any instructions from the landowner as to the use of the way by the public? If so, what were they?

7. (a) Have you ever been stopped or turned back when using this way on foot?
NO

(b) Do you know or have you heard of anyone else having been stopped or turned back when using the way on foot? If so, state when the interruption took place and give particulars.
NO

8. Were you ever told by any owner or tenant of the land crossed by the way, or by anyone in their employment, that the way was not a public right of way on foot? If so, state when and give particulars and dates.
NO

9. Have you ever seen notices such as 'Private', 'No Road', 'No Thoroughfare' or 'Trespassers will be Prosecuted' on or near the way? If so, what did the notices say? Mark the location of the notices on the attached plan.
NO

10. Have you ever asked permission to use the way? If so, who did you ask?
NO

11. Please give any other information that you think is relevant. Use a separate sheet if necessary.
WE USED TO TAKE THE CHILDREN DOWN TO PENNY HILL FOR PICNICS & SWIMMING IN THE LATE 60s

I hereby certify that, to the best of my knowledge and belief, the facts that I have stated are true.

I ~~am~~ am not willing to attend a hearing, public inquiry or court to give evidence on this matter, if this should prove to be necessary.

Signature: *Craig* Date: 18.10.09

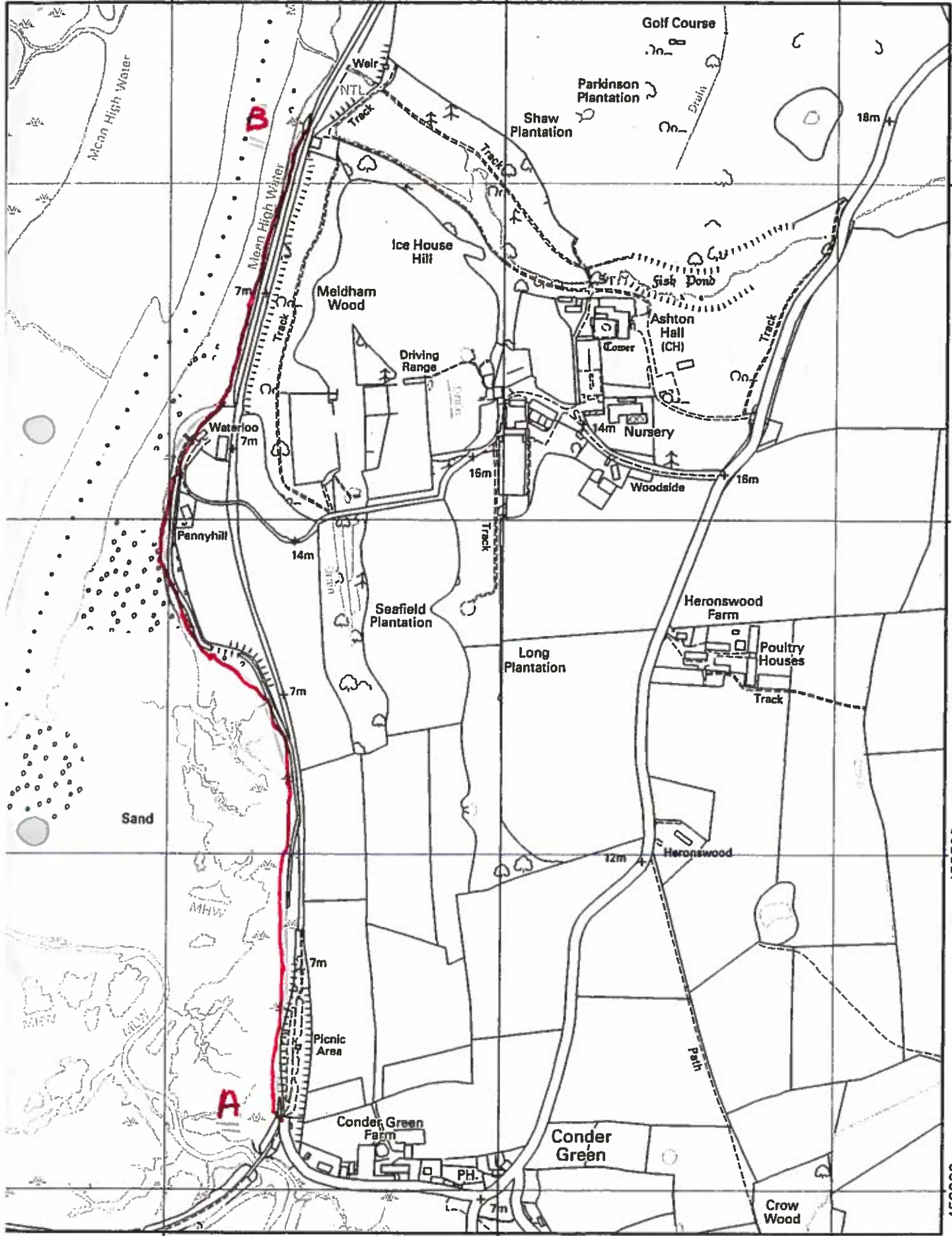


Conder Green

345500

346000

346500



345500

346000

346500

Scale 1:7500

LCC Map Ref: 64293

Created: 10/08/2009

(Scale correct when printed on A4 Portrait)

173
By Anne Taylor

This Map is reproduced from Ordnance Survey material with the permission of Ordnance Survey on behalf of the controller of Her Majesty's Stationery Office (C) Crown Copyright. Unauthorised reproduction infringes Crown Copyright and may lead to Prosecution or civil proceedings.
Lancashire County Council Licence No. 100023320

