

WILDLIFE AND COUNTRYSIDE ACT 1981

THE DEFINITIVE MAP AND STATEMENT OF PUBLIC RIGHTS OF WAY FOR THE COUNTY OF LANCASHIRE

THE LANCASHIRE COUNTY COUNCIL DEFINITIVE MAP AND STATEMENT OF PUBLIC RIGHTS OF WAY (DEFINITIVE MAP MODIFICATION) (NO. 6) ORDER 2012

This Order is made by Lancashire County Council ("the Authority") under Section 53(2)(b) of the Wildlife and Countryside Act, 1981 ("the Act") because it appears to that Authority that The Definitive Map and Statement of Public Rights of Way for the County of Lancashire require modification in consequence of the occurrence of an event specified in Section 53(3)(c)(i) namely the discovery by the Surveying Authority of evidence which (when considered with all other relevant evidence available to them) shows that a right of way which is not shown in the map and statement subsists or is reasonably alleged to subsist over land in the area to which the map relates, namely a public footpath

The Authority have consulted with every local authority whose area includes the land to which the Order relates. Lancashire County Council hereby order that:

1. For the purposes of this Order, the "relevant date" is the 21st November 2012.
2. The Definitive Map and Statement of Public Rights of Way for the County of Lancashire shall be modified as described in Part I and Part II of the Schedule and shown on the map attached to the Order.
3. This Order shall take effect on the date it is confirmed and may be cited as The Lancashire County Council Definitive Map and Statement of Public Rights of Way (Definitive Map Modification) (No. 6) Order 2012.

Dated this 21st day of November 2012.

THE COMMON SEAL of the)
Lancashire County Council)
was hereunto affixed in the presence of)



Authorised Signatory

Lancashire

21978

SCHEDULE

PART I

MODIFICATION OF THE DEFINITIVE MAP

DESCRIPTION OF PATH OR WAY TO BE ADDED

A 2 metre wide public footpath from the Lune Estuary Cycleway railway line starting at the entrance to Conder Green picnic site (Point A on the Order plan) in a general northerly direction along the edge of the estuary passing to the west of Pennyhill and Waterloo and continuing in a northerly direction along the edge of the estuary for a total distance of 1.6 kilometres to Point J on the Order plan which is a point on the same dismantled railway line (Lune Estuary Cycleway) at Nans Buck cottage.

PART II

MODIFICATION OF DEFINITIVE STATEMENT

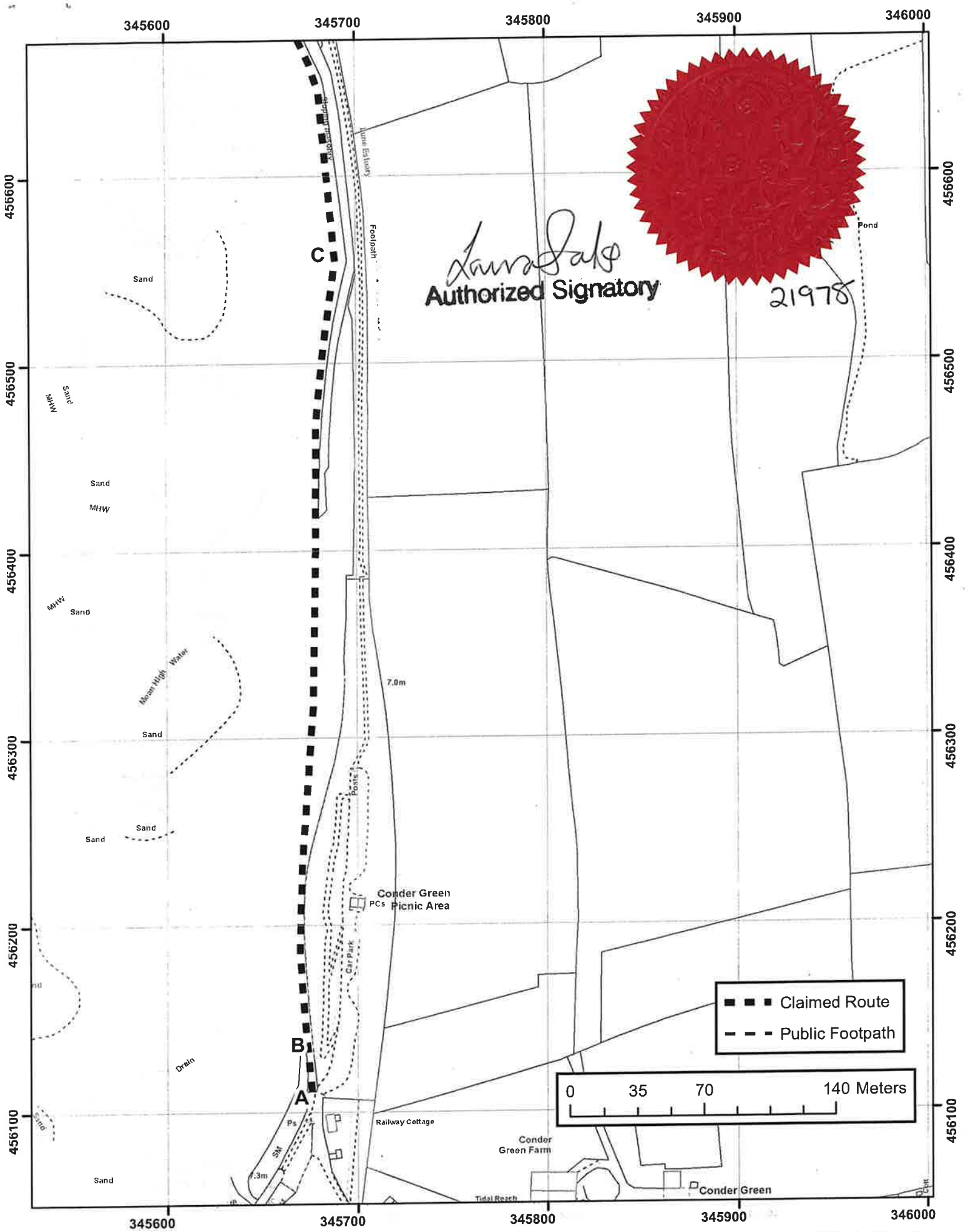
THE FOLLOWING ENTRY BE ADDED:

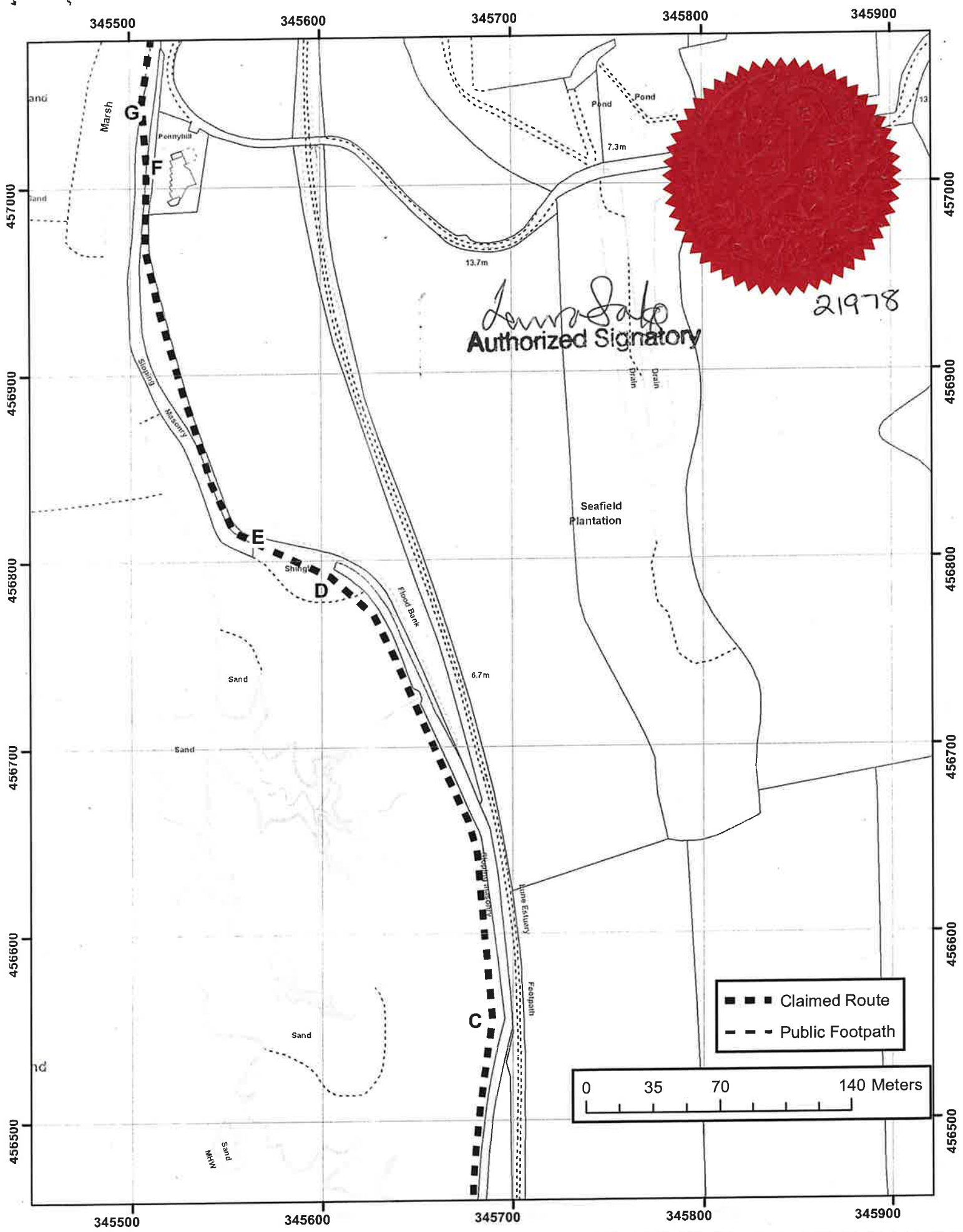
"From the Lune Estuary Cycleway at SD 4567 5610 in a generally northerly direction along the edge of the estuary (above the mean high water mark) passing west of Pennyhill and Waterloo and continuing along the edge of the estuary to a point on the same dismantled railway line (Lune Estuary Cycleway) at Nans Buck cottage, SD 4570 5758.

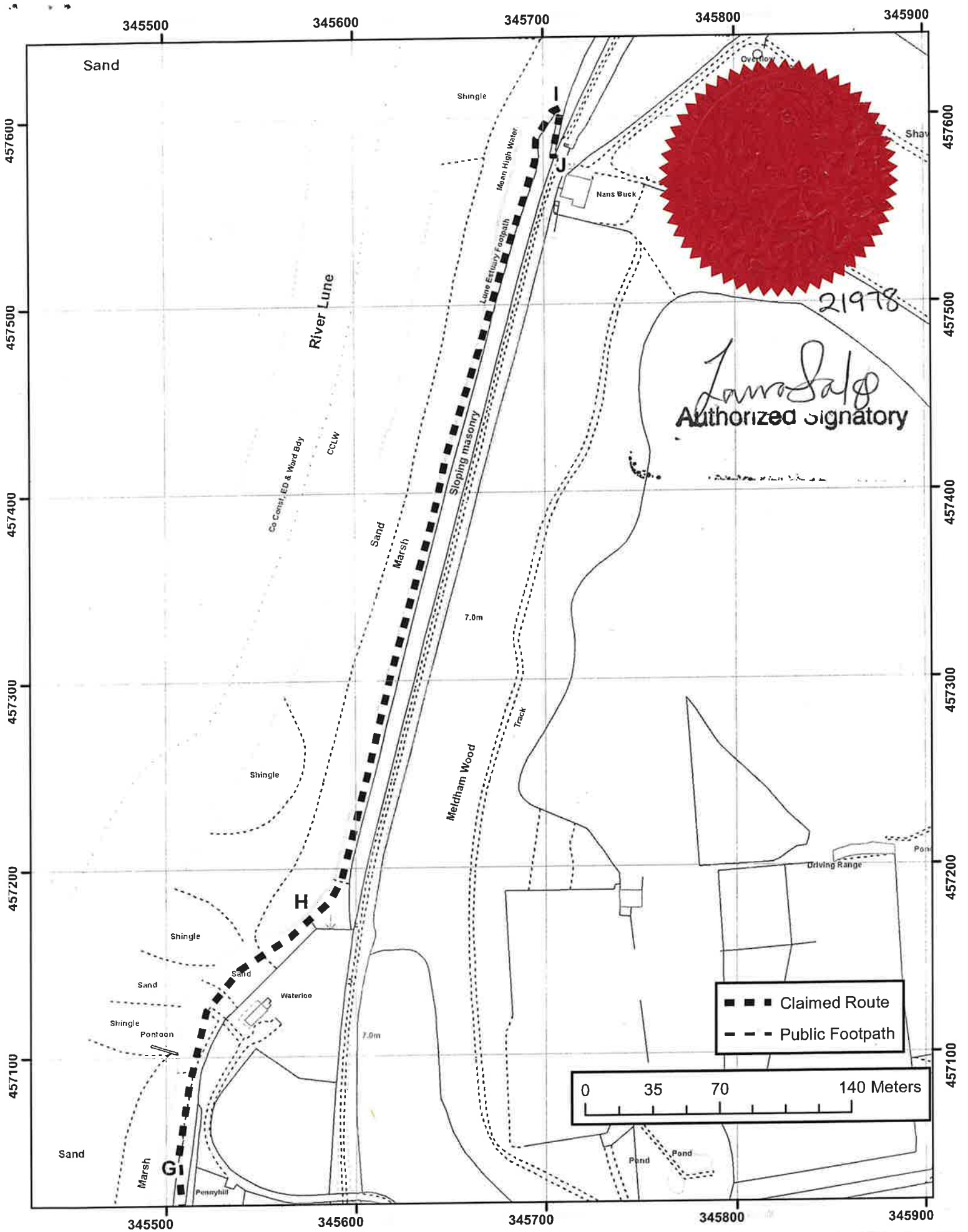
Width: 2 metres

Limitations and Conditions: Gate at SD 4567 5610 and SD 4570 5758

Length: 1.6km"







Jo Turton
Executive Director
for the Environment

Wildlife and Countryside Act 1981 Section 53
Claimed public footpath from Conder Green to Nan Bucks Cottage, Thurnham, Lancaster District
PLAN 3

1:2,500



The digitised Rights of Way Information should be used for guidance only as its accuracy cannot be guaranteed. Rights of Way Information must be verified on the current Definitive Map before being supplied or used for any purpose.

This Map is reproduced from Ordnance Survey material with the permission of Ordnance Survey on behalf of the controller of Her Majesty's Stationery Office (C) Crown Copyright.
Unauthorised reproduction infringes Crown Copyright and may lead to Prosecution or civil proceedings. Lancashire County Council Licence No. 100023320

WILDLIFE AND COUNTRYSIDE ACT 1981

THE DEFINITIVE MAP AND STATEMENT OF PUBLIC RIGHTS OF WAY FOR THE COUNTY OF LANCASHIRE

THE LANCASHIRE COUNTY COUNCIL DEFINITIVE MAP AND STATEMENT OF PUBLIC RIGHTS OF WAY (DEFINITIVE MAP MODIFICATION) (NO. 6) ORDER 2012

This Order is made by Lancashire County Council ("the Authority") under Section 53(2)(b) of the Wildlife and Countryside Act, 1981 ("the Act") because it appears to that Authority that The Definitive Map and Statement of Public Rights of Way for the County of Lancashire require modification in consequence of the occurrence of an event specified in Section 53(3)(c)(i) namely the discovery by the Surveying Authority of evidence which (when considered with all other relevant evidence available to them) shows that a right of way which is not shown in the map and statement subsists or is reasonably alleged to subsist over land in the area to which the map relates, namely a public footpath

The Authority have consulted with every local authority whose area includes the land to which the Order relates. Lancashire County Council hereby order that:

1. For the purposes of this Order, the "relevant date" is the 21st November 2012.
2. The Definitive Map and Statement of Public Rights of Way for the County of Lancashire shall be modified as described in Part I and Part II of the Schedule and shown on the map attached to the Order.
3. This Order shall take effect on the date it is confirmed and may be cited as The Lancashire County Council Definitive Map and Statement of Public Rights of Way (Definitive Map Modification) (No. 6) Order 2012.

Dated this 21st day of November 2012.

THE COMMON SEAL of the)
Lancashire County Council)
was hereunto affixed in the presence of)



21978

Authorised Signatory

Lancashire

SCHEDULE

PART I

MODIFICATION OF THE DEFINITIVE MAP

DESCRIPTION OF PATH OR WAY TO BE ADDED

A 2 metre wide public footpath from the Lune Estuary Cycleway railway line starting at the entrance to Conder Green picnic site (Point A on the Order plan) in a general northerly direction along the edge of the estuary passing to the west of Pennyhill and Waterloo and continuing in a northerly direction along the edge of the estuary for a total distance of 1.6 kilometres to Point J on the Order plan which is a point on the same dismantled railway line (Lune Estuary Cycleway) at Nans Buck cottage.

PART II

MODIFICATION OF DEFINITIVE STATEMENT

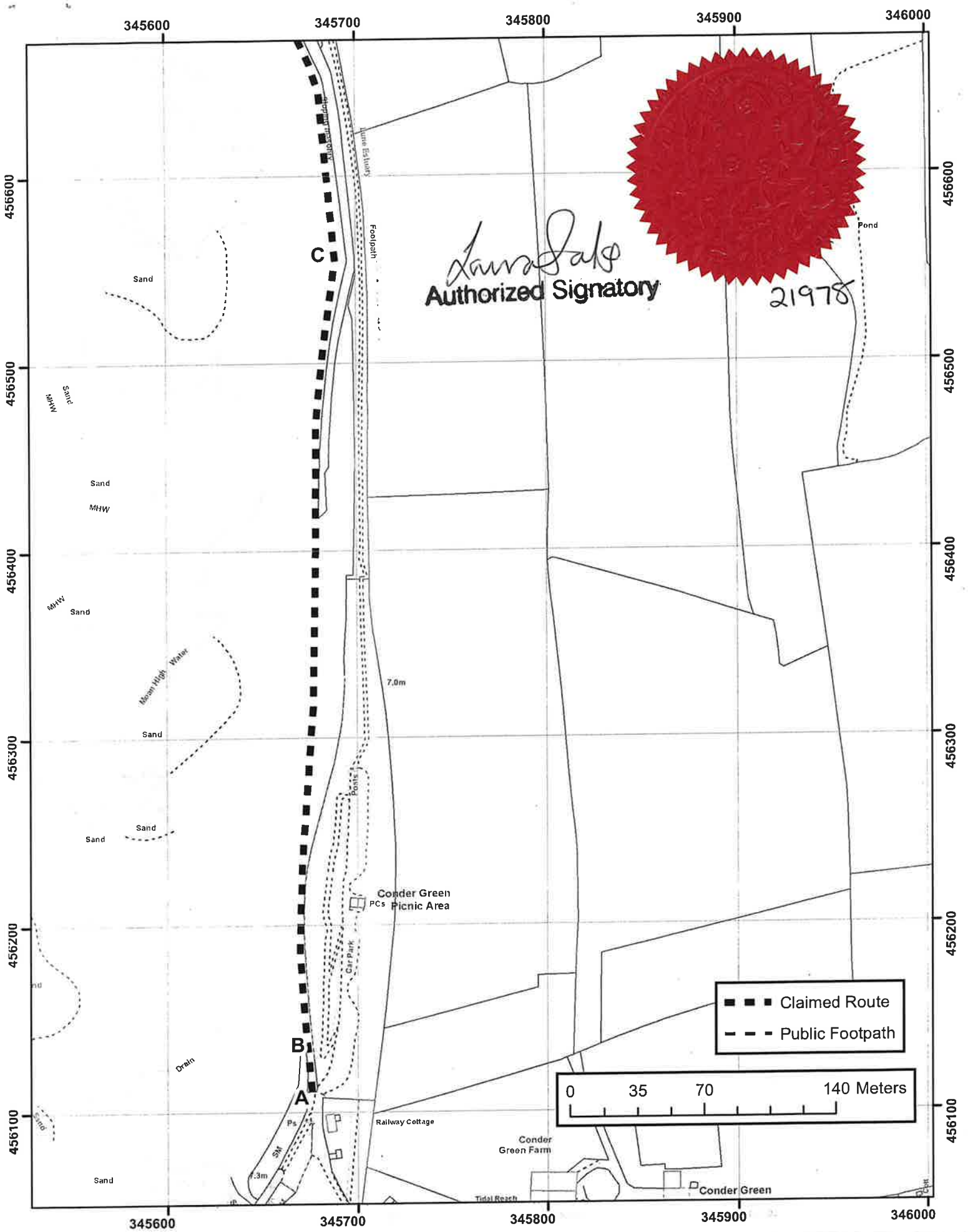
THE FOLLOWING ENTRY BE ADDED:

"From the Lune Estuary Cycleway at SD 4567 5610 in a generally northerly direction along the edge of the estuary (above the mean high water mark) passing west of Pennyhill and Waterloo and continuing along the edge of the estuary to a point on the same dismantled railway line (Lune Estuary Cycleway) at Nans Buck cottage, SD 4570 5758.

Width: 2 metres

Limitations and Conditions: Gate at SD 4567 5610 and SD 4570 5758


Length: 1.6km"

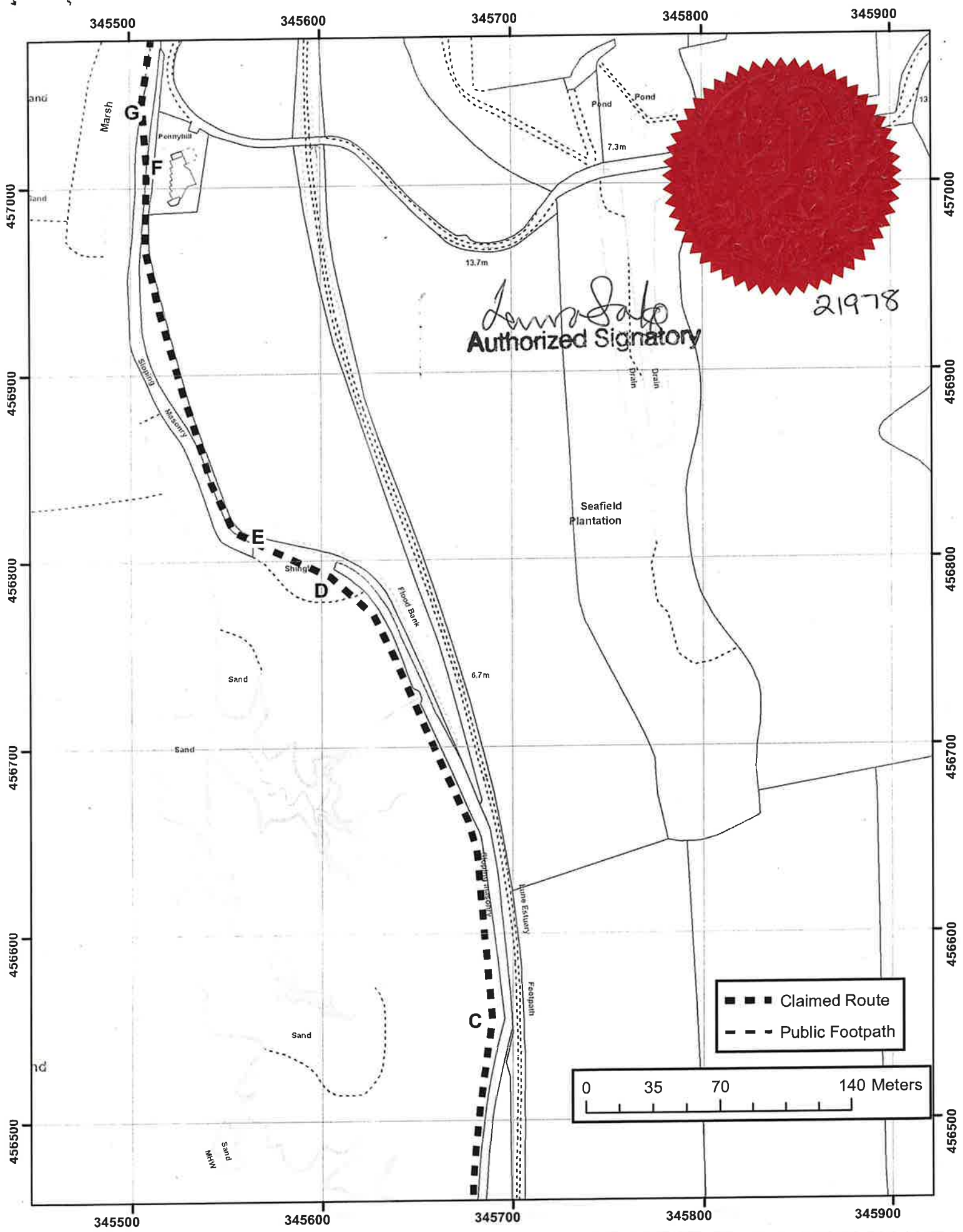


Laura Sale
 Authorized Signatory

21978

■ ■ ■ Claimed Route
 - - - Public Footpath





Lancashire
County Council

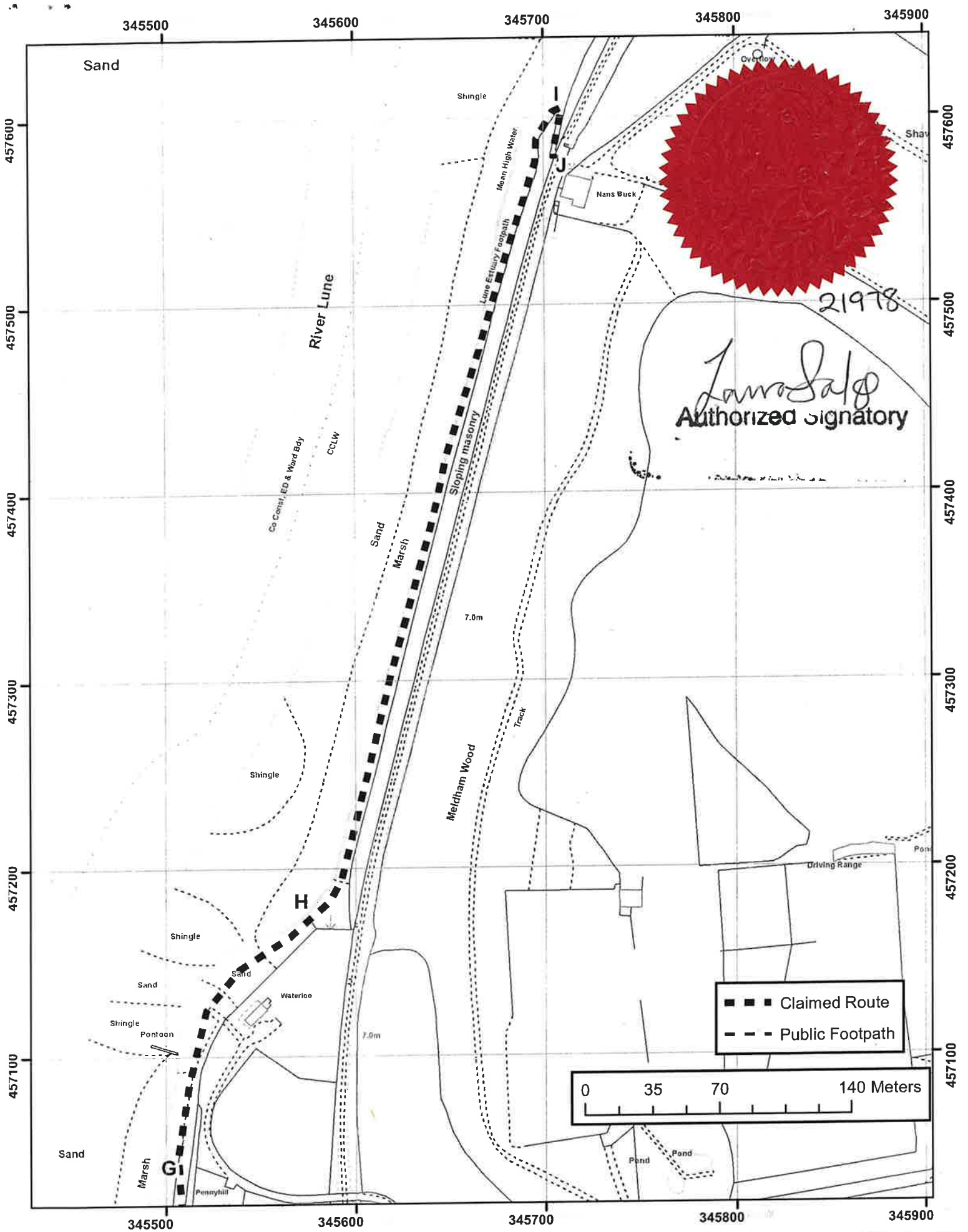
Jo Turton
Executive Director
for the Environment

Wildlife and Countryside Act 1981 Section 53
Claimed public footpath from Conder Green to Nan Bucks Cottage, Thurnham, Lancaster District
PLAN 2

1:2,500



The digitised Rights of Way Information should be used for guidance only as its accuracy cannot be guaranteed. Rights of Way Information must be verified on the current Definitive Map before being supplied or used for any purpose.
This Map is reproduced from Ordnance Survey material with the permission of Ordnance Survey on behalf of the controller of Her Majesty's Stationery Office (C) Crown Copyright.
Unauthorised reproduction infringes Crown Copyright and may lead to Prosecution or civil proceedings. Lancashire County Council Licence No. 100023320



Jo Turton
Executive Director
for the Environment

Wildlife and Countryside Act 1981 Section 53
Claimed public footpath from Conder Green to Nan Bucks Cottage, Thurnham, Lancaster District
PLAN 3

1:2,500



The digitised Rights of Way Information should be used for guidance only as its accuracy cannot be guaranteed. Rights of Way Information must be verified on the current Definitive Map before being supplied or used for any purpose.

This Map is reproduced from Ordnance Survey material with the permission of Ordnance Survey on behalf of the controller of Her Majesty's Stationery Office (C) Crown Copyright.
Unauthorised reproduction infringes Crown Copyright and may lead to Prosecution or civil proceedings. Lancashire County Council Licence No. 100023320