

**WILDLIFE AND COUNTRYSIDE ACT 1981**

**THE DEFINITIVE MAP AND STATEMENT OF PUBLIC RIGHTS OF WAY FOR THE  
COUNTY OF LANCASHIRE**

**THE LANCASHIRE COUNTY COUNCIL DEFINITIVE MAP AND STATEMENT OF  
PUBLIC RIGHTS OF WAY  
DELETION OF PART OF FOOTPATH NO. 3 BROUGHTON AND  
ADDITION OF A FOOTPATH FROM SANDYFORTH LANE TO LIGHTFOOT LANE  
(DEFINITIVE MAP MODIFICATION) ORDER 2014**

This Order is made by Lancashire County Council ("the Authority") under Section 53(2)(b) of the Wildlife and Countryside Act, 1981 ("the Act") because it appears to that Authority that The Definitive Map and Statement of Public Rights of Way for the County of Lancashire require modification in consequence of the occurrence of an event specified in Sections 53(3)(c)(iii) and 53(3)(c)(i) namely the discovery by the Authority of evidence which (when considered with all other relevant evidence available to them) shows that there is no public right of way over land shown in the map and statement as a public footpath and that a right of way which is not shown in the map and statement subsists or is reasonably alleged to subsist over land in the area to which the map relates, namely a public footpath.

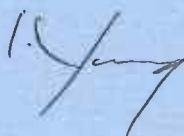
The Authority has consulted with every local authority whose area includes the land to which the Order relates. Lancashire County Council hereby order that:

1. For the purposes of this Order, the "relevant date" is the 26<sup>th</sup> February 2014.
2. The Definitive Map and Statement of Public Rights of Way for the County of Lancashire shall be modified as described in Part I and Part II of the Schedule and shown on the map attached to the Order.
3. This Order shall take effect on the date it is confirmed and may be cited as The Lancashire County Council Definitive Map and Statement of Public Rights of Way Deletion of Part of Footpath No. 3 Broughton and Addition of Footpath from Sandyforth Lane to Lightfoot Lane (Definitive Map Modification) Order 2014.

Dated this 26<sup>th</sup> day of February 2014.

THE COMMON SEAL of the )  
Lancashire County Council )  
was hereunto affixed in the presence of )

**Authorised Signatory**



23104

## SCHEDULE

### PART I

#### MODIFICATION OF THE DEFINITIVE MAP

##### DESCRIPTION OF PATH OR WAY TO BE DELETED

Part of Public Footpath no. 3 Broughton from south side of stile at SD 5144 3368 running in a south easterly direction across rugby pitches to a boundary hedge at SD 5153 3360 and continuing across the north east corner of a field to eastern boundary hedge of that field at SD 5154 3360 to continue along boundary hedge to the parish boundary at SD 5161 3348; a total distance of 265 metres.

##### DESCRIPTION OF PATH OR WAY TO BE ADDED

Public Footpath no. 3 Broughton from with the south side of stile by Sandyforth Lane at SD 5144 3368 running in a generally south easterly direction across rugby pitches to a boundary hedge at SD 5154 3361 and continuing in a generally south south easterly direction along the east side of a boundary hedge through the parish boundary at SD 5162 3348 to continue as Public Footpath no.47 Fulwood in a south south easterly direction east of the boundary with Lightfoot House Cottage and The Cottage to the south west corner of the field turning west to terminate at SD 5164 3344 where it meets the footway of Lightfoot Lane; a total distance of 320 metres and a width of 2 metres.

### PART II

#### MODIFICATION OF DEFINITIVE STATEMENT

##### VARIATION OF PARTICULARS OF PATH OR WAY

Modify the Statement for Public Footpath no. 3 Broughton to read as follows:

"Public footpath from a junction with Sandyforth Lane at SD 5144 3368, over stile and continuing in a south easterly direction to SD 5154 3361 through gap in field boundary to continue in a south south easterly direction on the east side of a boundary hedge to parish boundary at SD 5162 3348 from where it continues to Lightfoot Lane as Public Footpath no. 47 Fulwood.

Compass directions given are approximate.

Width: 2 metres

Limitations and Conditions: Stile at SD 5144 3368,

Length: 265 metres"

Modify the Statement for Public Footpath No. 47 Fulwood to read as follows:

"A continuation of Public Footpath no. 3 Broughton from the parish boundary at SD 5162 3348 in a south south easterly direction on the east side of a field boundary to the south west corner of the field turning west over a stile or gate to terminate at SD 5164 3344 where it meets Lightfoot Lane.

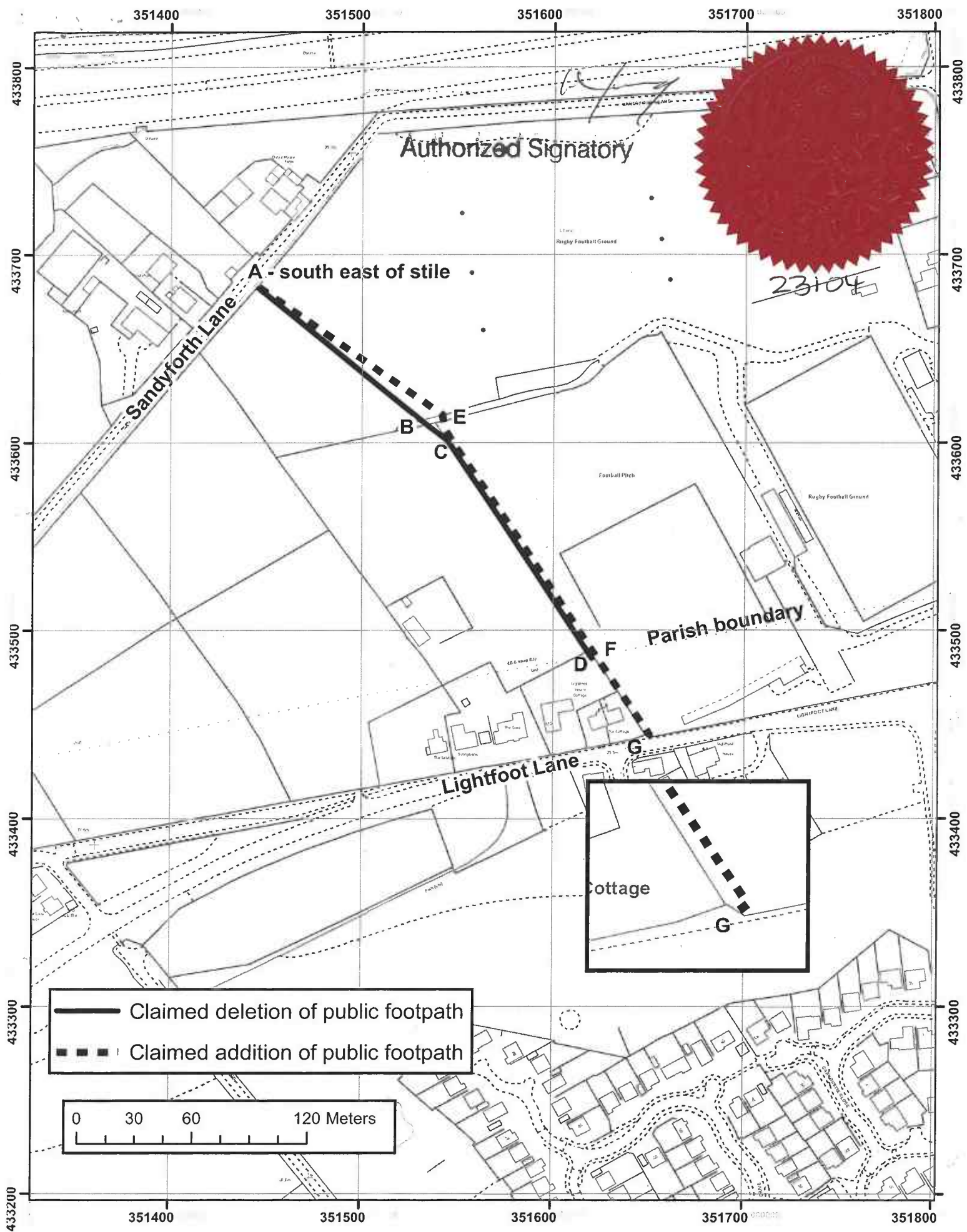
Compass directions given are approximate.

Width: 2 metres

Limitations and Conditions: Stile or pedestrian gate at SD 5164 3344

Length: 55 metres"





**WILDLIFE AND COUNTRYSIDE ACT 1981**

**THE DEFINITIVE MAP AND STATEMENT OF PUBLIC RIGHTS OF WAY FOR THE  
COUNTY OF LANCASHIRE**

**THE LANCASHIRE COUNTY COUNCIL DEFINITIVE MAP AND STATEMENT OF  
PUBLIC RIGHTS OF WAY  
DELETION OF PART OF FOOTPATH NO. 3 BROUGHTON AND  
ADDITION OF A FOOTPATH FROM SANDYFORTH LANE TO LIGHTFOOT LANE  
(DEFINITIVE MAP MODIFICATION) ORDER 2014**

This Order is made by Lancashire County Council ("the Authority") under Section 53(2)(b) of the Wildlife and Countryside Act, 1981 ("the Act") because it appears to that Authority that The Definitive Map and Statement of Public Rights of Way for the County of Lancashire require modification in consequence of the occurrence of an event specified in Sections 53(3)(c)(iii) and 53(3)(c)(i) namely the discovery by the Authority of evidence which (when considered with all other relevant evidence available to them) shows that there is no public right of way over land shown in the map and statement as a public footpath and that a right of way which is not shown in the map and statement subsists or is reasonably alleged to subsist over land in the area to which the map relates, namely a public footpath.

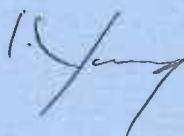
The Authority has consulted with every local authority whose area includes the land to which the Order relates. Lancashire County Council hereby order that:

1. For the purposes of this Order, the "relevant date" is the 26<sup>th</sup> February 2014.
2. The Definitive Map and Statement of Public Rights of Way for the County of Lancashire shall be modified as described in Part I and Part II of the Schedule and shown on the map attached to the Order.
3. This Order shall take effect on the date it is confirmed and may be cited as The Lancashire County Council Definitive Map and Statement of Public Rights of Way Deletion of Part of Footpath No. 3 Broughton and Addition of Footpath from Sandyforth Lane to Lightfoot Lane (Definitive Map Modification) Order 2014.

Dated this 26<sup>th</sup> day of February 2014.

THE COMMON SEAL of the )  
Lancashire County Council )  
was hereunto affixed in the presence of )

**Authorised Signatory**



23104



## SCHEDULE

### PART I

#### MODIFICATION OF THE DEFINITIVE MAP

##### DESCRIPTION OF PATH OR WAY TO BE DELETED

Part of Public Footpath no. 3 Broughton from south side of stile at SD 5144 3368 running in a south easterly direction across rugby pitches to a boundary hedge at SD 5153 3360 and continuing across the north east corner of a field to eastern boundary hedge of that field at SD 5154 3360 to continue along boundary hedge to the parish boundary at SD 5161 3348; a total distance of 265 metres.

##### DESCRIPTION OF PATH OR WAY TO BE ADDED

Public Footpath no. 3 Broughton from with the south side of stile by Sandyforth Lane at SD 5144 3368 running in a generally south easterly direction across rugby pitches to a boundary hedge at SD 5154 3361 and continuing in a generally south south easterly direction along the east side of a boundary hedge through the parish boundary at SD 5162 3348 to continue as Public Footpath no.47 Fulwood in a south south easterly direction east of the boundary with Lightfoot House Cottage and The Cottage to the south west corner of the field turning west to terminate at SD 5164 3344 where it meets the footway of Lightfoot Lane; a total distance of 320 metres and a width of 2 metres.

### PART II

#### MODIFICATION OF DEFINITIVE STATEMENT

##### VARIATION OF PARTICULARS OF PATH OR WAY

Modify the Statement for Public Footpath no. 3 Broughton to read as follows:

"Public footpath from a junction with Sandyforth Lane at SD 5144 3368, over stile and continuing in a south easterly direction to SD 5154 3361 through gap in field boundary to continue in a south south easterly direction on the east side of a boundary hedge to parish boundary at SD 5162 3348 from where it continues to Lightfoot Lane as Public Footpath no. 47 Fulwood.

Compass directions given are approximate.

Width: 2 metres

Limitations and Conditions: Stile at SD 5144 3368,

Length: 265 metres"

Modify the Statement for Public Footpath No. 47 Fulwood to read as follows:

"A continuation of Public Footpath no. 3 Broughton from the parish boundary at SD 5162 3348 in a south south easterly direction on the east side of a field boundary to the south west corner of the field turning west over a stile or gate to terminate at SD 5164 3344 where it meets Lightfoot Lane.

Compass directions given are approximate.

Width: 2 metres

Limitations and Conditions: Stile or pedestrian gate at SD 5164 3344

Length: 55 metres"



