

**WILDLIFE AND COUNTRYSIDE ACT 1981**

**THE DEFINITIVE MAP AND STATEMENT OF PUBLIC RIGHTS OF WAY FOR THE  
COUNTY OF LANCASHIRE**

**THE LANCASHIRE COUNTY COUNCIL  
BRIDLEWAY ON LORD'S LOT ROAD, OVER KELLET  
DEFINITIVE MAP MODIFICATION ORDER 2021**

This Order is made by Lancashire County Council ("the authority") under Section 53(2)(b) of the Wildlife and Countryside Act, 1981 ("the Act") because it appears to that authority that The Definitive Map and Statement of Public Rights of Way for the County of Lancashire require modification in consequence of the occurrence of an event specified in Section 53(3)(b) and 53(3)(c)(i) namely the discovery by the surveying authority of evidence which (when considered with all other relevant evidence available to them) shows that a right of way which is not shown in the map and statement subsists or is reasonably alleged to subsist over land in the area to which the map relates, namely a bridleway.

The authority have consulted with every local authority whose area includes the land to which the Order relates. Lancashire County Council hereby order that:

1. For the purposes of this Order, the "relevant date" is 18<sup>th</sup> August 2021.
2. The Definitive Map and Statement of Public Rights of Way for the County of Lancashire shall be modified as described in Part I and Part II of the Schedule and shown on the map attached to the Order.
3. This Order shall take effect on the date it is confirmed and may be cited as The Lancashire County Council Bridleway on Lord's Lot Road, Over Kellet Definitive Map Modification Order 2021.

Dated this 18<sup>th</sup> day of August 2021.

THE COMMON SEAL of the )  
Lancashire County Council )  
was hereunto affixed in the presence of )

  
**Authorised Signatory**



29993

## SCHEDULE

### PART I

#### MODIFICATION OF THE DEFINITIVE MAP

##### DESCRIPTION OF PATH OR WAY TO BE ADDED

Bridleway known as Lord's Lot Road from a junction with Kirby Lonsdale Road (point A on the Order Map) along a bounded track in a generally northerly and then north north easterly direction before turning to continue in a more easterly direction to pass through Lord's Lot Wood along an unbounded track before leaving the track (point G) to continue north east for 30 metres through the woodland to the junction with Borwick Road (point H).

The route is shown on Order Maps 1-3 between points A-B-C-D-E-F-G-H as a broken black line with cross bars in the intervals.

The total length of the route is 1.95 km and the width varies between 3m and 10m

### PART II

#### MODIFICATION OF DEFINITIVE STATEMENT

##### VARIATION OF PARTICULARS OF PATH OR WAY

The Statement to be added for Over Kellet 26 to read as follows:

**Over Kellet 26:**

No. of path: "26"

Kind of path: "Bridleway"

Position: "Bridleway known as Lord's Lot Road commencing at junction with Kirby Lonsdale Road at SD 5340 6978 along a bounded stone surfaced track in a generally northerly and then north north easterly direction to SD 5368 7053 and then continuing in a more north easterly and then easterly direction passing through Lord's Lot Road as an unbounded track to a junction with Borwick Road at SD 5476 7078. All compass directions given are approximate."

Length: "1.95 km"

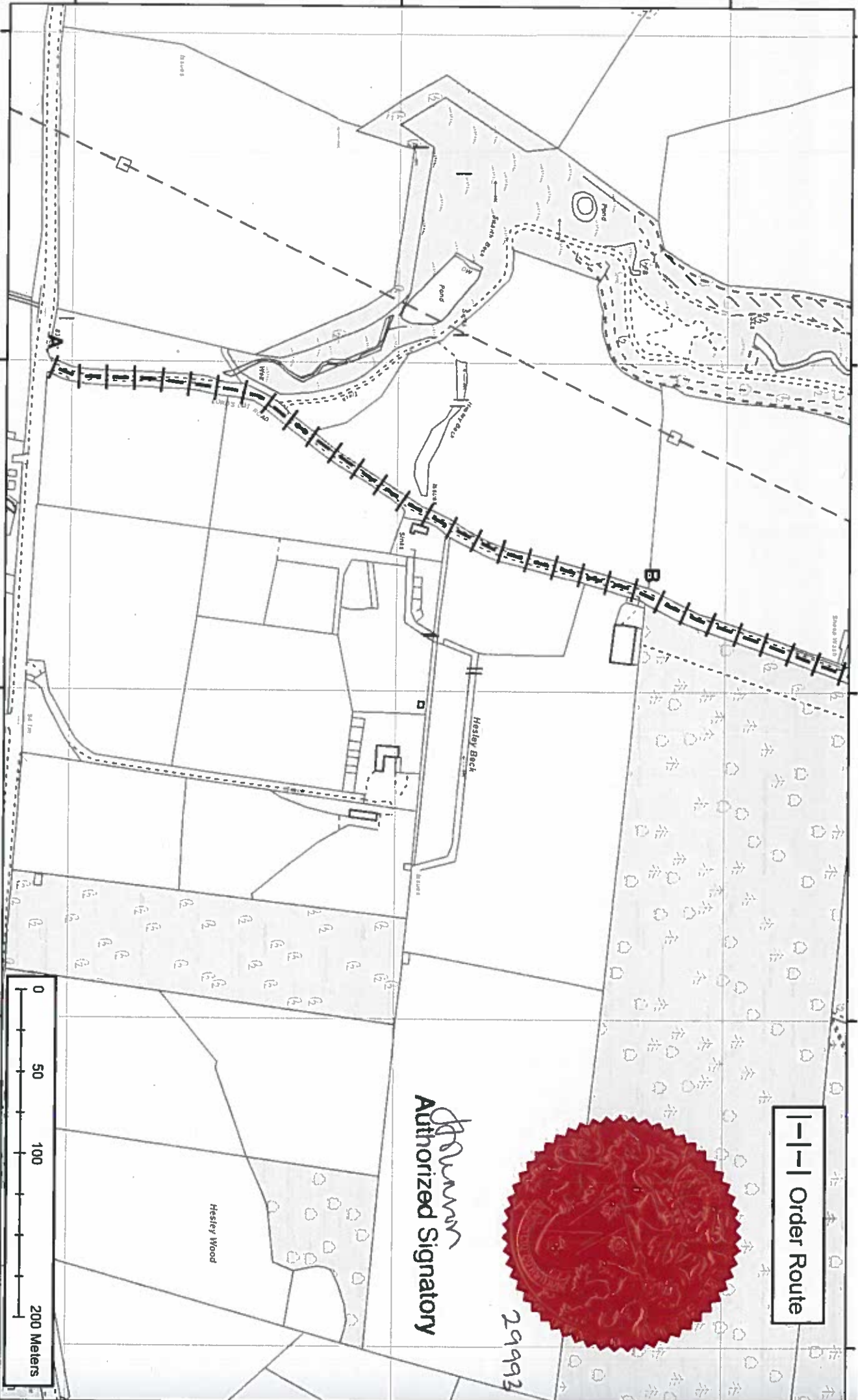
Other particulars: "Width varies between 3 and 10 metres as shown on the Ordnance Survey 25 inch Sheets XXV.5 and XXV.6 surveyed 1890 and published 1891.

Limitations: None"

470200 000000

469800 000000

353200 000000



Order Route



29993

Authorized Signatory



353200 000000      353400 000000      353600 000000      353800 000000      354000 000000

**Lancashire**  
County Council  
**Public Rights of Way**  
PROW@lancashire.gov.uk  
01772 530317

**Wildlife and Countryside Act 1981**  
Addition of bridleway along Lord's Lot Road, Over Keller

1:3,000



The digitised Rights of Way Information should be used for guidance only as its accuracy cannot be guaranteed. Rights of Way Information must be verified on the current Definitive Map before being supplied or used for any purpose.  
This Map is reproduced from Ordnance Survey material with the permission of Ordnance Survey on behalf of the controller of Her Majesty's Stationery Office (C) Crown Copyright. Unauthorised reproduction infringes Crown Copyright. **Plan 1 of 3**  
and may lead to Prosecution or civil proceedings. Lancashire County Council Licence No. 100023320

Order Route

Reservoir (OS 2000)

470400 000000

470600 000000

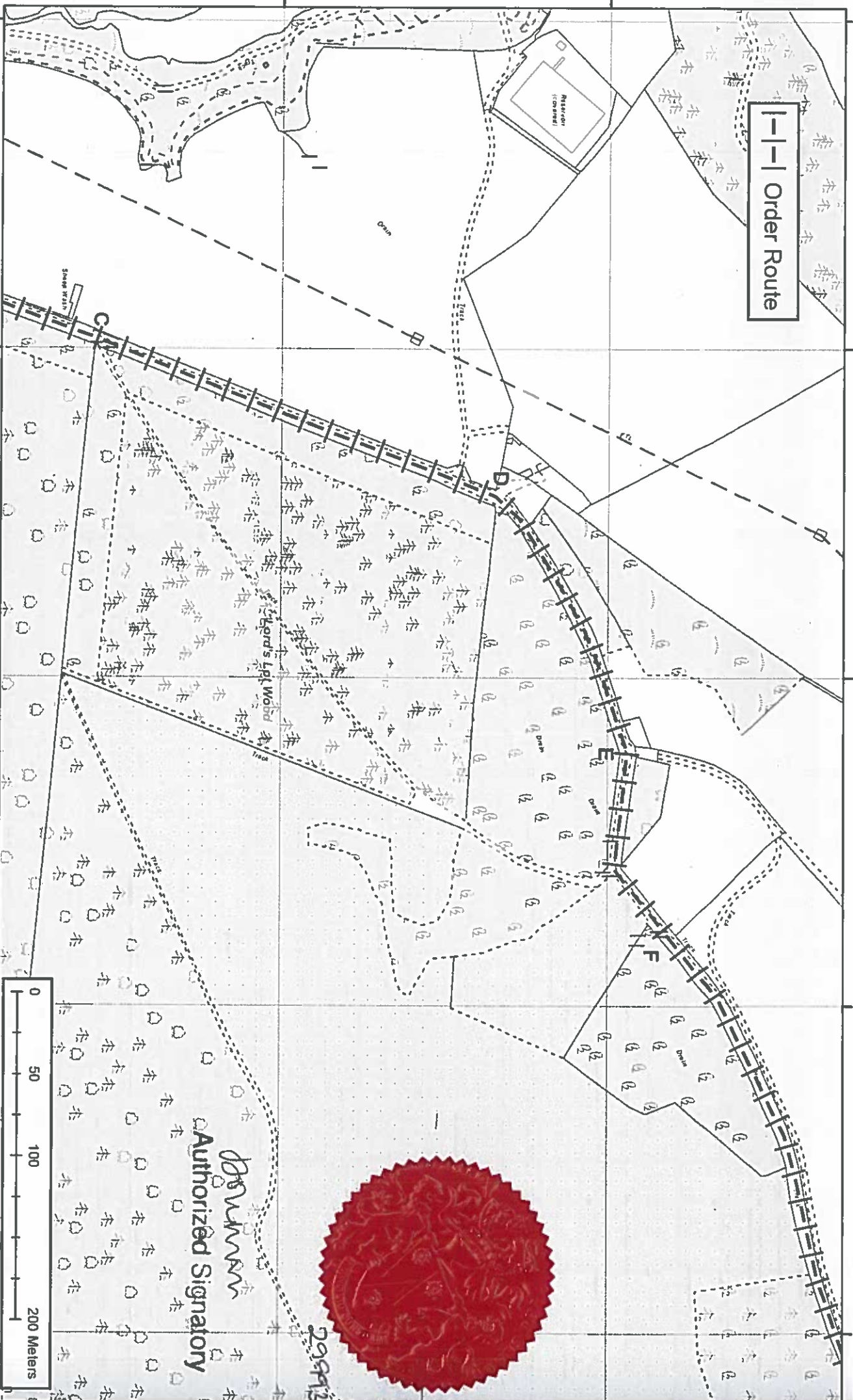
353400 000000

353600 000000

353800 000000

354000 000000

354200 000000



Authorized Signatory



**Lancashire County Council**  
**Public Rights of Way**  
 PROW@lancashire.gov.uk  
 01772 530317

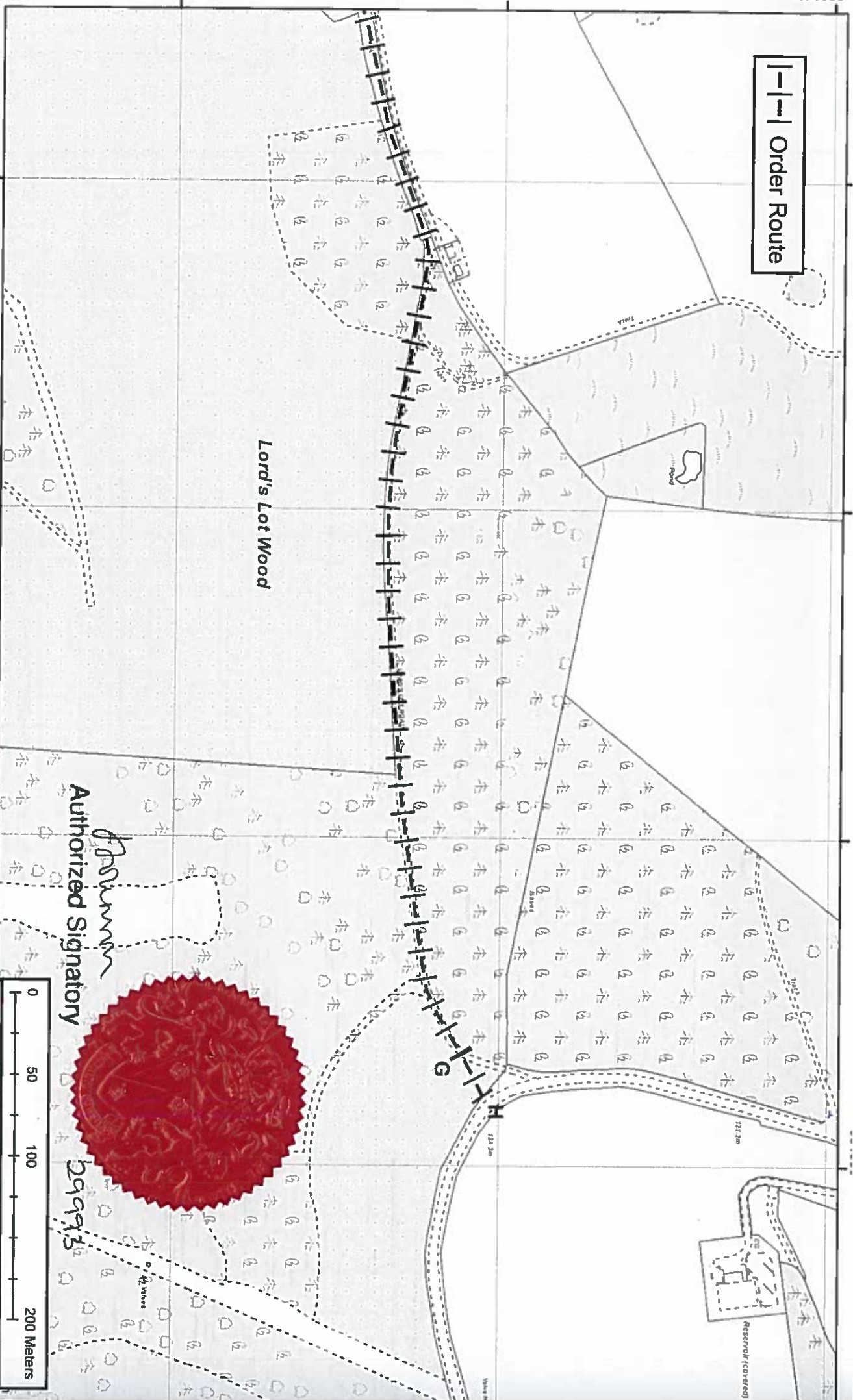
**Wildlife and Countryside Act 1981**  
 Addition of bridleway along Lord's Lot Road, Over Kellel

1:3,000



The digitised Rights of Way information should be used for guidance only as its accuracy cannot be guaranteed. Rights of Way information must be verified on the current Definitive Map before being supplied or used for any purpose.  
 This Map is reproduced from Ordnance Survey material with the permission of Ordnance Survey on behalf of the controller of Her Majesty's Stationary Office (C) Crown Copyright. Unauthorised reproduction infringes Crown Copyright. **Plan 2 of 3**

Order Route



Lord's Lot Wood

Authorized Signatory

299913



Lancashire County Council  
 Public Rights of Way  
 PROW@lancashire.gov.uk  
 01772 530317

Wildlife and Countryside Act 1981  
 Addition of bridleway along Lord's Lot Road, Over Kellat

1:3,000



The digitised Rights of Way information should be used for guidance only as its accuracy cannot be guaranteed. Rights of Way information must be verified on the current Definitive Map before being supplied or used for any purpose.  
 This Map is reproduced from Ordnance Survey material with the permission of Ordnance Survey on behalf of the controller of Her Majesty's Stationary Office (C) Crown Copyright. Unauthorised reproduction infringes Crown Copyright and may lead to Prosecution or civil proceedings. Lancashire County Council Licence No. 100023230

**WILDLIFE AND COUNTRYSIDE ACT 1981**

**THE DEFINITIVE MAP AND STATEMENT OF PUBLIC RIGHTS OF WAY FOR THE  
COUNTY OF LANCASHIRE**

**THE LANCASHIRE COUNTY COUNCIL  
BRIDLEWAY ON LORD'S LOT ROAD, OVER KELLET  
DEFINITIVE MAP MODIFICATION ORDER 2021**

This Order is made by Lancashire County Council ("the authority") under Section 53(2)(b) of the Wildlife and Countryside Act, 1981 ("the Act") because it appears to that authority that The Definitive Map and Statement of Public Rights of Way for the County of Lancashire require modification in consequence of the occurrence of an event specified in Section 53(3)(b) and 53(3)(c)(i) namely the discovery by the surveying authority of evidence which (when considered with all other relevant evidence available to them) shows that a right of way which is not shown in the map and statement subsists or is reasonably alleged to subsist over land in the area to which the map relates, namely a bridleway.

The authority have consulted with every local authority whose area includes the land to which the Order relates. Lancashire County Council hereby order that:

1. For the purposes of this Order, the "relevant date" is 18<sup>th</sup> August 2021.
2. The Definitive Map and Statement of Public Rights of Way for the County of Lancashire shall be modified as described in Part I and Part II of the Schedule and shown on the map attached to the Order.
3. This Order shall take effect on the date it is confirmed and may be cited as The Lancashire County Council Bridleway on Lord's Lot Road, Over Kellet Definitive Map Modification Order 2021.

Dated this 18<sup>th</sup> day of August 2021.

THE COMMON SEAL of the )  
Lancashire County Council )  
was hereunto affixed in the presence of )

  
**Authorised Signatory**



29993

## SCHEDULE

### PART I

#### MODIFICATION OF THE DEFINITIVE MAP

##### DESCRIPTION OF PATH OR WAY TO BE ADDED

Bridleway known as Lord's Lot Road from a junction with Kirby Lonsdale Road (point A on the Order Map) along a bounded track in a generally northerly and then north north easterly direction before turning to continue in a more easterly direction to pass through Lord's Lot Wood along an unbounded track before leaving the track (point G) to continue north east for 30 metres through the woodland to the junction with Borwick Road (point H).

The route is shown on Order Maps 1-3 between points A-B-C-D-E-F-G-H as a broken black line with cross bars in the intervals.

The total length of the route is 1.95 km and the width varies between 3m and 10m

### PART II

#### MODIFICATION OF DEFINITIVE STATEMENT

##### VARIATION OF PARTICULARS OF PATH OR WAY

The Statement to be added for Over Kellet 26 to read as follows:

**Over Kellet 26:**

No. of path: "26"

Kind of path: "Bridleway"

Position: "Bridleway known as Lord's Lot Road commencing at junction with Kirby Lonsdale Road at SD 5340 6978 along a bounded stone surfaced track in a generally northerly and then north north easterly direction to SD 5368 7053 and then continuing in a more north easterly and then easterly direction passing through Lord's Lot Road as an unbounded track to a junction with Borwick Road at SD 5476 7078. All compass directions given are approximate."

Length: "1.95 km"

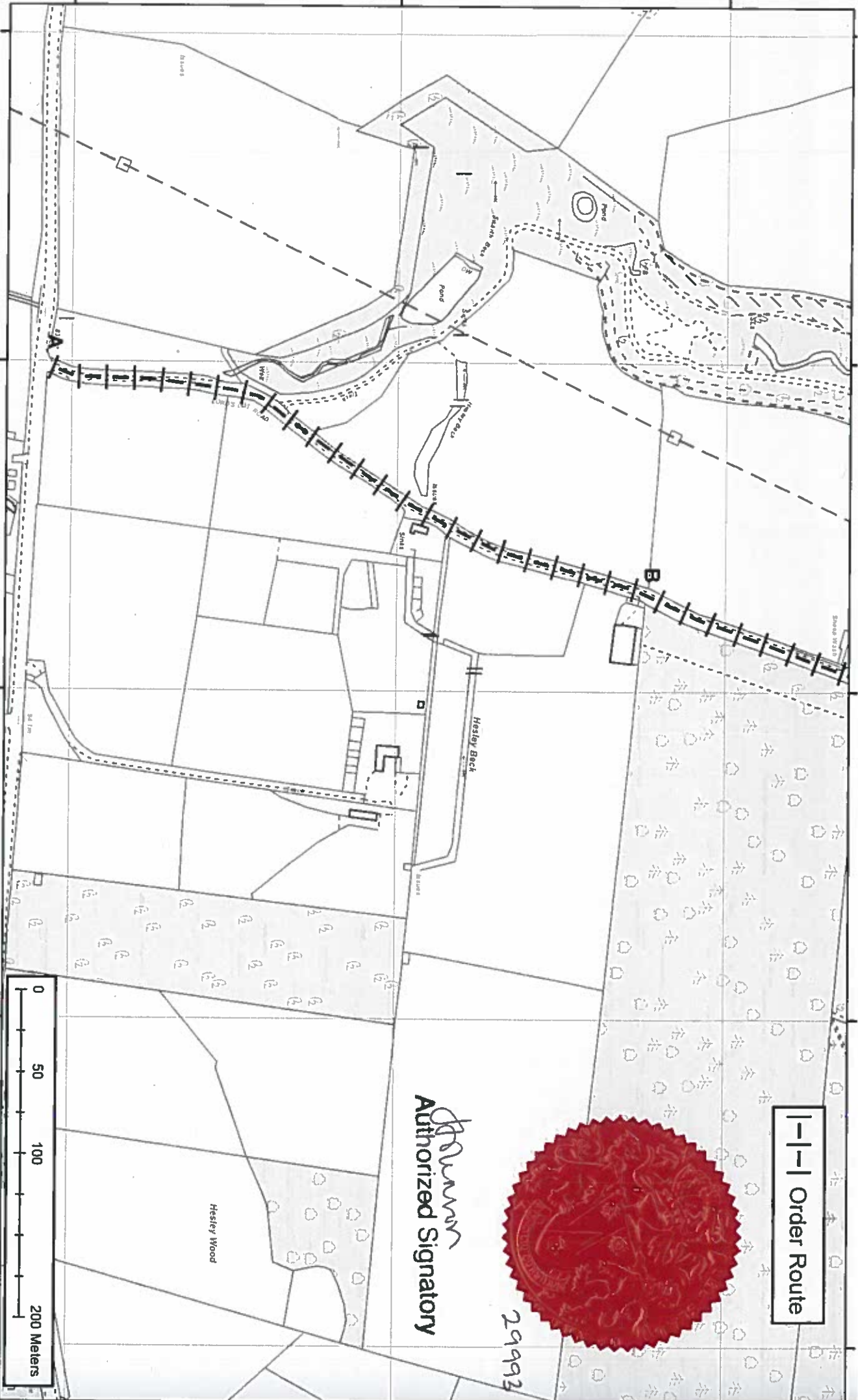
Other particulars: "Width varies between 3 and 10 metres as shown on the Ordnance Survey 25 inch Sheets XXV.5 and XXV.6 surveyed 1890 and published 1891.

Limitations: None"

470200 000000

469800 000000

353200 000000



Order Route



Authorized Signatory

29993



353200 000000      353400 000000      353600 000000      353800 000000      354000 000000

**Lancashire**  
County Council  
**Public Rights of Way**  
PROW@lancashire.gov.uk  
01772 530317

**Wildlife and Countryside Act 1981**  
Addition of bridleway along Lord's Lot Road, Over Keller

1:3,000



The digitised Rights of Way Information should be used for guidance only as its accuracy cannot be guaranteed. Rights of Way Information must be verified on the current Definitive Map before being supplied or used for any purpose.  
This Map is reproduced from Ordnance Survey material with the permission of Ordnance Survey on behalf of the controller of Her Majesty's Stationery Office (C) Crown Copyright. Unauthorised reproduction infringes Crown Copyright. **Plan 1 of 3**  
and may lead to Prosecution or civil proceedings. Lancashire County Council Licence No. 100023320



Order Route

Reservoir (OS 2000)

470400 000000

470600 000000

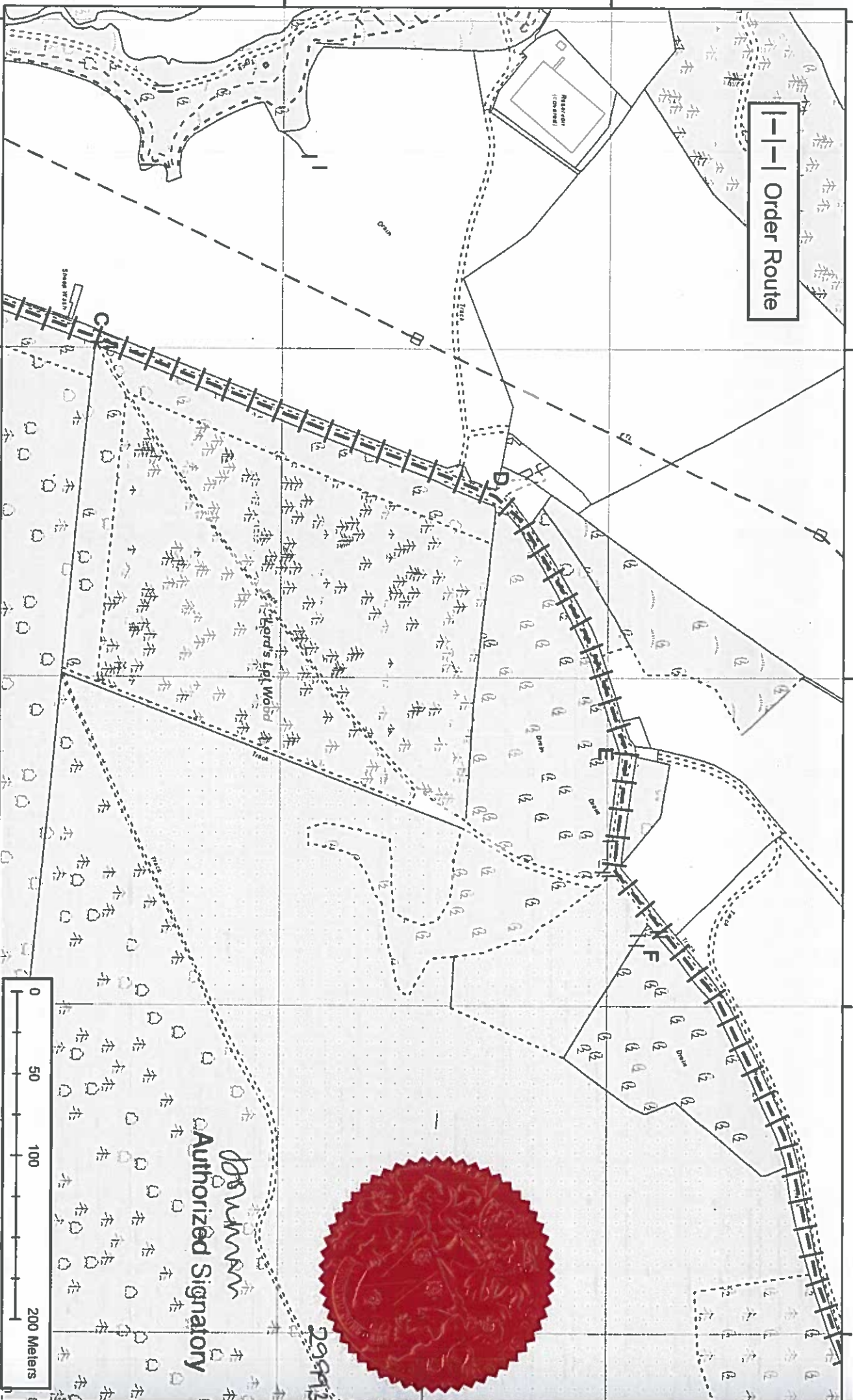
353400 000000

353600 000000

353800 000000

354000 000000

354200 000000



*Downman*  
Authorized Signatory

29/09/13

**Lancashire County Council**  
Public Rights of Way  
PROW@lancashire.gov.uk  
01772 530317

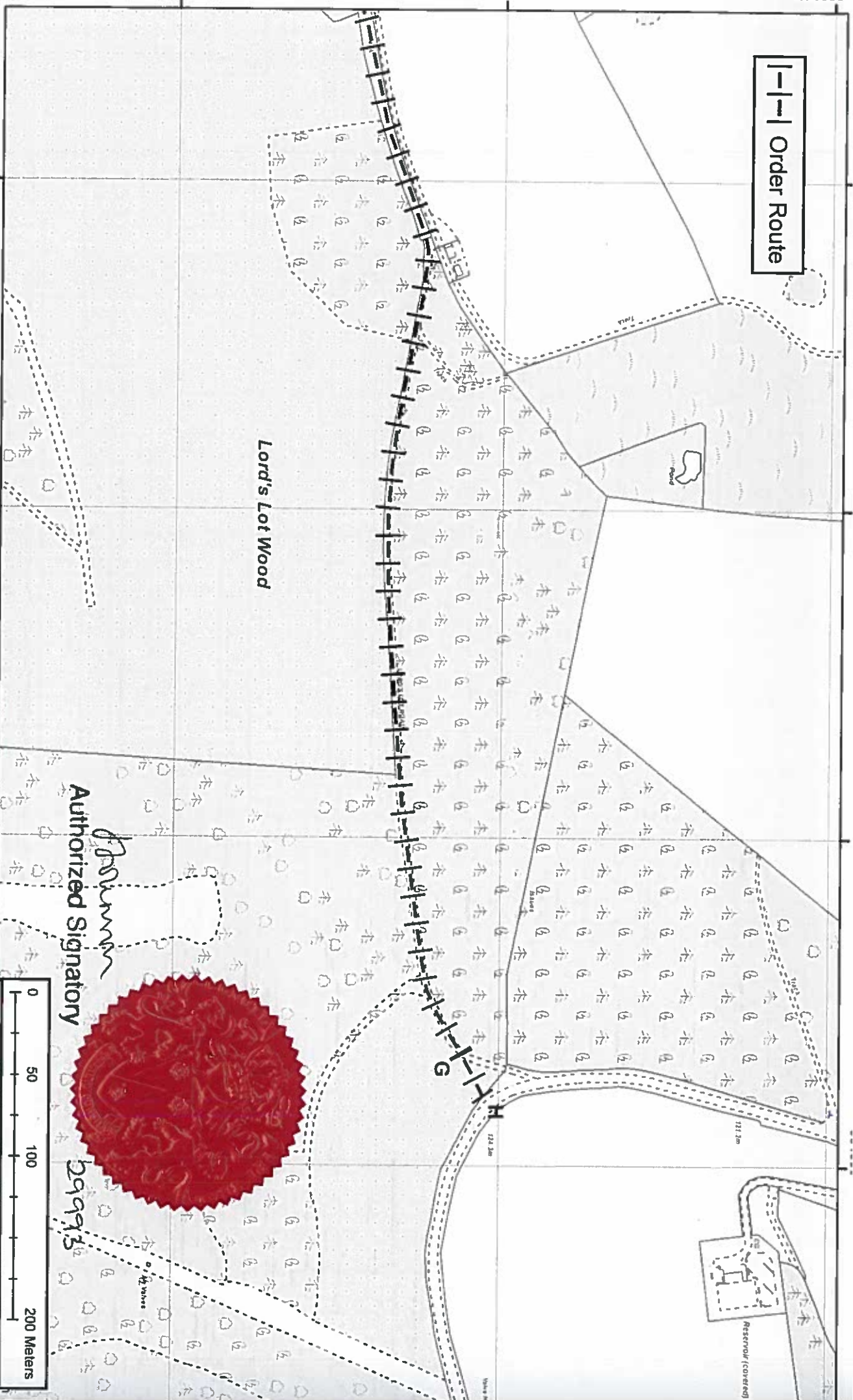
Wildlife and Countryside Act 1981  
Addition of bridleway along Lord's Lot Road, Over Kellel

1:3,000



The digitised Rights of Way information should be used for guidance only as its accuracy cannot be guaranteed. Rights of Way information must be verified on the current Definitive Map before being supplied or used for any purpose.  
This Map is reproduced from Ordnance Survey material with the permission of Ordnance Survey on behalf of the controller of Her Majesty's Stationary Office (C) Crown Copyright. Unauthorised reproduction infringes Crown Copyright. **Plan 2 of 3**

Order Route



Lord's Lot Wood

Authorized Signatory

*D. Brown*

29993



Lancashire  
County Council

Public Rights of Way  
PROW@lancashire.gov.uk  
01772 530317

Wildlife and Countryside Act 1981  
Addition of bridleway along Lord's Lot Road, Over Kellat

1:3,000



The digitised Rights of Way information should be used for guidance only as its accuracy cannot be guaranteed. Rights of Way information must be verified on the current Definitive Map before being supplied or used for any purpose.  
This Map is reproduced from Ordnance Survey material with the permission of Ordnance Survey on behalf of the controller of Her Majesty's Stationary Office (C) Crown Copyright. Unauthorised reproduction infringes Crown Copyright and may lead to Prosecution or civil proceedings. Lancashire County Council Licence No. 100023230

Plan 3 of 3