

WILDLIFE AND COUNTRYSIDE ACT 1981

**THE DEFINITIVE MAP AND STATEMENT OF PUBLIC RIGHTS OF WAY FOR
THE COUNTY OF LANCASHIRE**

**THE LANCASHIRE COUNTY COUNCIL (FOOTPATH FROM CLITHEROE
STREET TO GUY STREET, PADIHAM, BURNLEY) DEFINITIVE MAP
MODIFICATION ORDER 2017**

This Order is made by Lancashire County Council ("the Authority") under Section 53(2)(b) of the Wildlife and Countryside Act, 1981 ("the Act") because it appears to that Authority that The Definitive Map and Statement of Public Rights of Way for the County of Lancashire require modification in consequence of the occurrence of an event specified in 53(3)(c)(i) namely the discovery by the Surveying Authority of evidence which (when considered with all other relevant evidence available to them) shows that a right of way which is not shown in the map and statement subsists or is reasonably alleged to subsist over land in the area to which the map relates, namely a public footpath.


The Authority have consulted with every local authority whose area includes the land to which the Order relates. Lancashire County Council hereby order that:

1. For the purposes of this Order, the "relevant date" is the 27th September 2017.
2. The Definitive Map and Statement of Public Rights of Way for the County of Lancashire shall be modified as described in Part I and Part II of the Schedule and shown on the map attached to the Order.
3. This Order shall take effect on the date it is confirmed and may be cited as The Lancashire County Council (Footpath from Clitheroe Street to Guy Street, Padiham, Burnley) Definitive Map Modification Order 2017.

Dated this 27th day of September 2017

THE COMMON SEAL of the)
Lancashire County Council)
Was hereunto affixed in the presence of)

Authorised Signatory



26469

SCHEDULE

PART 1

MODIFICATION OF THE DEFINITIVE MAP

DESCRIPTION OF PATH TO BE ADDED

A public footpath varying in width between 1.1 metres and 1.5 metres from the northern end of Clitheroe Street, Padiham adjacent to the Kingdom Hall (point A on the Order plan) ascending five stone steps and running in a northerly direction along a stone flagged path through the Victoria Mill apartment car park to ascend a further set of 5 stone steps (point B) and then continuing along a flagged pathway to the tarmac footway of Guy Street at point C. A distance of approximately 13 metres.

PART II

MODIFICATION OF DEFINITIVE STATEMENT

VARIATION OF PARTICULARS OF PATH

Add to the Definitive Statement for Padiham the following

"Footpath 36 from a junction with Clitheroe Street at SD 7947 3408 ascending a flight of 5 stone steps and running in an approximately northerly direction along a stone flagged path across a car park to ascend a further flight of 5 stone steps at SD 7947 3409 and then continuing along a flagged pathway to terminate at a junction with the tarmac footway of Guy Street at SD 7947 3409.

Width: Varying between 1.4 and 1.5 metres from SD 7947 3408 to SD 7947 3409 with width reducing to 1.10 metres where path passes through gap in wall at SD 7947 3409

Limitations and Conditions: None

Length: 13 metres"

379500

RYCLIFFE STREET

102.7m

434100

El Sub Sta

Kingdom Hall

Grove House

Victoria Apartments

611062

60

Garage

HIGHAM STREET

1 to 59

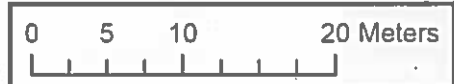
CLITHEROE STREET

88.4m

IGHTENHILL STREET

Order route

HTENHILL STREET



Authorized Signatory

379500



Andrew Mullaney
Head of Planning and Environment

Wildlife and Countryside Act 1981

Addition of public footpath from Clitheroe Street to Guy Street, Padiham, Burnley

1:500



The digitised Rights of Way information should be used for guidance only as its accuracy cannot be guaranteed. Rights of Way information must be verified on the current Definitive Map before being supplied or used for any purpose.

This Map is reproduced from Ordnance Survey material with the permission of Ordnance Survey on behalf of the controller of Her Majesty's Stationery Office (C) Crown Copyright. Unauthorised reproduction infringes Crown Copyright and may lead to Prosecution or civil proceedings. Lancashire County Council Licence No. 100023320

WILDLIFE AND COUNTRYSIDE ACT 1981

**THE DEFINITIVE MAP AND STATEMENT OF PUBLIC RIGHTS OF WAY FOR
THE COUNTY OF LANCASHIRE**

**THE LANCASHIRE COUNTY COUNCIL (FOOTPATH FROM CLITHEROE
STREET TO GUY STREET, PADIHAM, BURNLEY) DEFINITIVE MAP
MODIFICATION ORDER 2017**

This Order is made by Lancashire County Council ("the Authority") under Section 53(2)(b) of the Wildlife and Countryside Act, 1981 ("the Act") because it appears to that Authority that The Definitive Map and Statement of Public Rights of Way for the County of Lancashire require modification in consequence of the occurrence of an event specified in 53(3)(c)(i) namely the discovery by the Surveying Authority of evidence which (when considered with all other relevant evidence available to them) shows that a right of way which is not shown in the map and statement subsists or is reasonably alleged to subsist over land in the area to which the map relates, namely a public footpath.


The Authority have consulted with every local authority whose area includes the land to which the Order relates. Lancashire County Council hereby order that:

1. For the purposes of this Order, the "relevant date" is the 27th September 2017.
2. The Definitive Map and Statement of Public Rights of Way for the County of Lancashire shall be modified as described in Part I and Part II of the Schedule and shown on the map attached to the Order.
3. This Order shall take effect on the date it is confirmed and may be cited as The Lancashire County Council (Footpath from Clitheroe Street to Guy Street, Padiham, Burnley) Definitive Map Modification Order 2017.

Dated this 27th day of September 2017

THE COMMON SEAL of the)
Lancashire County Council)
Was hereunto affixed in the presence of)

Authorised Signatory



26469

SCHEDULE

PART 1

MODIFICATION OF THE DEFINITIVE MAP

DESCRIPTION OF PATH TO BE ADDED

A public footpath varying in width between 1.1 metres and 1.5 metres from the northern end of Clitheroe Street, Padiham adjacent to the Kingdom Hall (point A on the Order plan) ascending five stone steps and running in a northerly direction along a stone flagged path through the Victoria Mill apartment car park to ascend a further set of 5 stone steps (point B) and then continuing along a flagged pathway to the tarmac footway of Guy Street at point C. A distance of approximately 13 metres.

PART II

MODIFICATION OF DEFINITIVE STATEMENT

VARIATION OF PARTICULARS OF PATH

Add to the Definitive Statement for Padiham the following

"Footpath 36 from a junction with Clitheroe Street at SD 7947 3408 ascending a flight of 5 stone steps and running in an approximately northerly direction along a stone flagged path across a car park to ascend a further flight of 5 stone steps at SD 7947 3409 and then continuing along a flagged pathway to terminate at a junction with the tarmac footway of Guy Street at SD 7947 3409.

Width: Varying between 1.4 and 1.5 metres from SD 7947 3408 to SD 7947 3409 with width reducing to 1.10 metres where path passes through gap in wall at SD 7947 3409

Limitations and Conditions: None

Length: 13 metres"

379500

RYCLIFFE STREET

102.7m

El Sub Sta

Kingdom Hall

Grove House

Victoria Apartments

Garage

HIGHAM STREET

CLITHEROE STREET

61 to 62

60

1 to 59

88.4m

IGHTENHILL STREET

Order route

HTENHILL STREET

Authorized Signatory

379500

