

**WILDLIFE AND COUNTRYSIDE ACT 1981**

**THE DEFINITIVE MAP AND STATEMENT OF PUBLIC RIGHTS OF WAY FOR THE  
COUNTY OF LANCASHIRE**

**THE LANCASHIRE COUNTY COUNCIL  
FOOTPATH FROM WENNINGTON ROAD TO HOME FARM CLOSE,  
WRAY WITH BOTTON  
DEFINITIVE MAP MODIFICATION ORDER 2021**

This Order is made by Lancashire County Council (the "Authority") under Section 53(2)(b) and 53(3)(b) of the Wildlife and Countryside Act 1981 ("the Act") because it appears to that Authority that The Definitive Map and Statement of Public Rights of Way for the County of Lancashire require modification in consequence of the occurrence of an event specified in Section 53(3)(c)(i) namely the discovery by the Surveying Authority of evidence which (when considered with all other relevant evidence available to them) shows that a right of way which is not shown in the map and statement subsists or is reasonably alleged to subsist over land in the area to which the map relates, namely a public footpath.

The Authority have consulted with every local authority whose area includes the land to which the Order relates. Lancashire County Council hereby order that:

1. For the purposes of this Order, the relevant date is 13<sup>th</sup> January 2021.
2. The Definitive Map and Statement of Public Rights of Way for the County of Lancashire shall be modified as described in Part I and Part II of the Schedule and shown on the map attached to the Order.
3. This Order shall take effect on the date it is confirmed and may be cited as The Lancashire County Council Footpath from Wennington Road to Home Farm Close, Wray with Botton Definitive Map Modification Order 2021.

Dated this 13<sup>th</sup> day of January 2021.

THE COMMON SEAL of the )  
Lancashire County Council )  
was hereunto affixed in the presence of )

Authorised Signatory



29481

## SCHEDULE

### PART I

#### MODIFICATION OF THE DEFINITIVE MAP

##### DESCRIPTION OF PATH OR WAY TO BE ADDED

A Footpath commencing on Wennington Road between the properties numbered 30 and 32 and running in a south easterly direction along a tarmac path to the side of 32 Wennington Road to then continue across a tarmaced area to the rear of the property and then along a tarmac/compact stone surfaced track to exit onto Home Farm Close. The entire route is shown between point A and point C of the Order Map by a thick dashed line. The length of the route is 70 metres.

### PART II

#### MODIFICATION OF DEFINITIVE STATEMENT

##### VARIATION OF PARTICULARS OF PATH OR WAY

Add to the Definitive Statement for Lancaster the following:

##### **Wray with Botton 45:**

No. of Path: "45"

Kind of Path: "Footpath"

Position: "Footpath commencing on Wennington Road at SD 6036 6775 between the properties numbered 30 and 32 and running in an approximately south easterly direction along a tarmac path to the side of 32 Wennington Road to SD 6037 6774 then continuing across a tarmaced area to the rear of the property and then along a tarmac/compact stone surfaced track to exit onto Home Farm at SD 6040 6770."

Width:

SD 6036 6775 to SD 6037 6774 – 2 metres

SD 6037 6774 to SD 6040 6770 – varying between 3 and 6 metres

Limitations: None

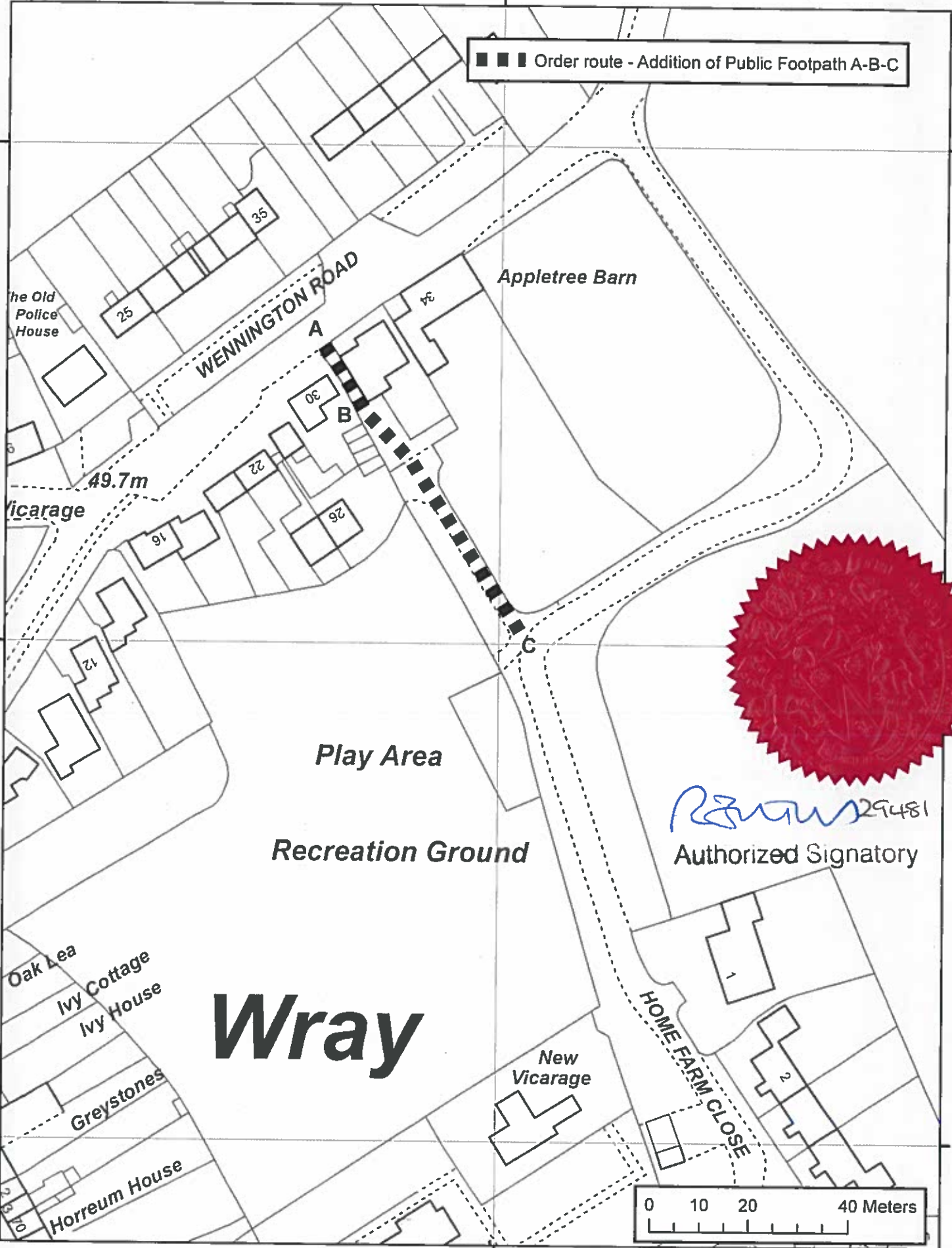
Length: 0.07km

360400 000000

467800 000000

467800 000000

■ ■ ■ Order route - Addition of Public Footpath A-B-C



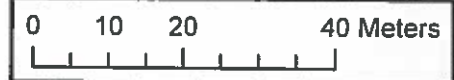
467700 000000

467700 000000

467600 000000

467600 000000

360400 000000



Lancashire County Council

Public Rights of Way PROW@lancashire.gov.uk 01772 530317

Wildlife and Countryside Act 1981 Addition of Public Footpath from Wennington Road to Home Farm Close, Wray with Botton

1:1000



The digitised Rights of Way information should be used for guidance only as its accuracy cannot be guaranteed. Rights of Way information must be verified on the current Definitive Map before being supplied or used for any purpose.

This Map is reproduced from Ordnance Survey material with the permission of Ordnance Survey on behalf of the controller of Her Majesty's Stationery Office (C) Crown Copyright. Unauthorised reproduction infringes Crown Copyright and may lead to Prosecution or civil proceedings. Lancashire County Council Licence No. 100023120

**WILDLIFE AND COUNTRYSIDE ACT 1981**

**THE DEFINITIVE MAP AND STATEMENT OF PUBLIC RIGHTS OF WAY FOR THE  
COUNTY OF LANCASHIRE**

**THE LANCASHIRE COUNTY COUNCIL  
FOOTPATH FROM WENNINGTON ROAD TO HOME FARM CLOSE,  
WRAY WITH BOTTON  
DEFINITIVE MAP MODIFICATION ORDER 2021**

This Order is made by Lancashire County Council (the "Authority") under Section 53(2)(b) and 53(3)(b) of the Wildlife and Countryside Act 1981 ("the Act") because it appears to that Authority that The Definitive Map and Statement of Public Rights of Way for the County of Lancashire require modification in consequence of the occurrence of an event specified in Section 53(3)(c)(i) namely the discovery by the Surveying Authority of evidence which (when considered with all other relevant evidence available to them) shows that a right of way which is not shown in the map and statement subsists or is reasonably alleged to subsist over land in the area to which the map relates, namely a public footpath.

The Authority have consulted with every local authority whose area includes the land to which the Order relates. Lancashire County Council hereby order that:

1. For the purposes of this Order, the relevant date is 13<sup>th</sup> January 2021.
2. The Definitive Map and Statement of Public Rights of Way for the County of Lancashire shall be modified as described in Part I and Part II of the Schedule and shown on the map attached to the Order.
3. This Order shall take effect on the date it is confirmed and may be cited as The Lancashire County Council Footpath from Wennington Road to Home Farm Close, Wray with Botton Definitive Map Modification Order 2021.

Dated this 13<sup>th</sup> day of January 2021.

THE COMMON SEAL of the )  
Lancashire County Council )  
was hereunto affixed in the presence of )

Authorised Signatory



29481

## SCHEDULE

### PART I

#### MODIFICATION OF THE DEFINITIVE MAP

##### DESCRIPTION OF PATH OR WAY TO BE ADDED

A Footpath commencing on Wennington Road between the properties numbered 30 and 32 and running in a south easterly direction along a tarmac path to the side of 32 Wennington Road to then continue across a tarmaced area to the rear of the property and then along a tarmac/compact stone surfaced track to exit onto Home Farm Close. The entire route is shown between point A and point C of the Order Map by a thick dashed line. The length of the route is 70 metres.

### PART II

#### MODIFICATION OF DEFINITIVE STATEMENT

##### VARIATION OF PARTICULARS OF PATH OR WAY

Add to the Definitive Statement for Lancaster the following:

##### **Wray with Botton 45:**

No. of Path: "45"

Kind of Path: "Footpath"

Position: "Footpath commencing on Wennington Road at SD 6036 6775 between the properties numbered 30 and 32 and running in an approximately south easterly direction along a tarmac path to the side of 32 Wennington Road to SD 6037 6774 then continuing across a tarmaced area to the rear of the property and then along a tarmac/compact stone surfaced track to exit onto Home Farm at SD 6040 6770."

Width:

SD 6036 6775 to SD 6037 6774 – 2 metres

SD 6037 6774 to SD 6040 6770 – varying between 3 and 6 metres

Limitations: None

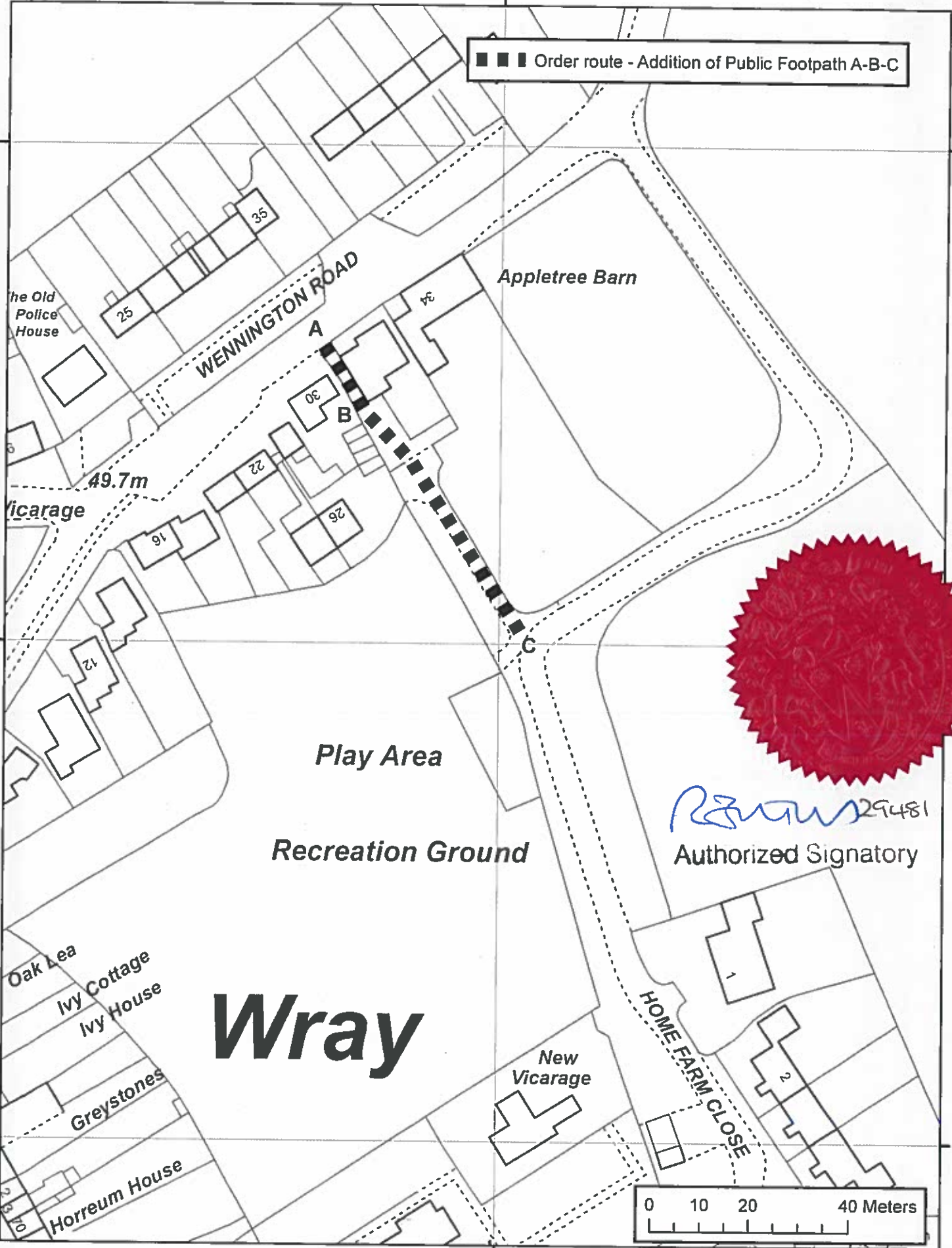
Length: 0.07km

360400 000000

467800 000000

467800 000000

■ ■ ■ Order route - Addition of Public Footpath A-B-C



467700 000000

467600 000000


467600 000000

360400 000000

Play Area  
Recreation Ground

*R. Jones* 29481  
Authorized Signatory

**Wray**



Lancashire County Council

Public Rights of Way  
PROW@lancashire.gov.uk  
01772 530317

Wildlife and Countryside Act 1981  
Addition of Public Footpath from Wennington Road to Home Farm Close, Wray with Botton

1:1000



The digitised Rights of Way information should be used for guidance only as its accuracy cannot be guaranteed. Rights of Way information must be verified on the current Definitive Map before being supplied or used for any purpose.

This Map is reproduced from Ordnance Survey material with the permission of Ordnance Survey on behalf of the controller of Her Majesty's Stationery Office (C) Crown Copyright. Unauthorised reproduction infringes Crown Copyright and may lead to Prosecution or civil proceedings. Lancashire County Council Licence No. 100023120