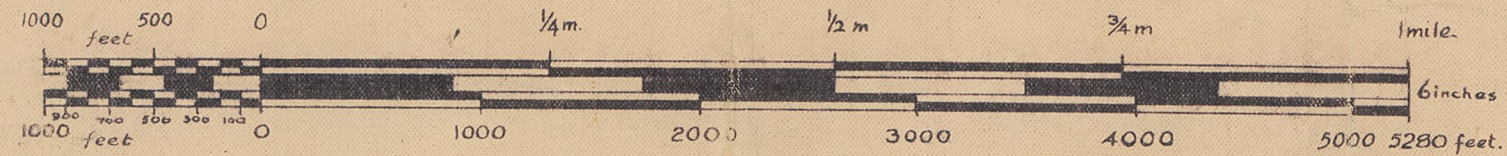
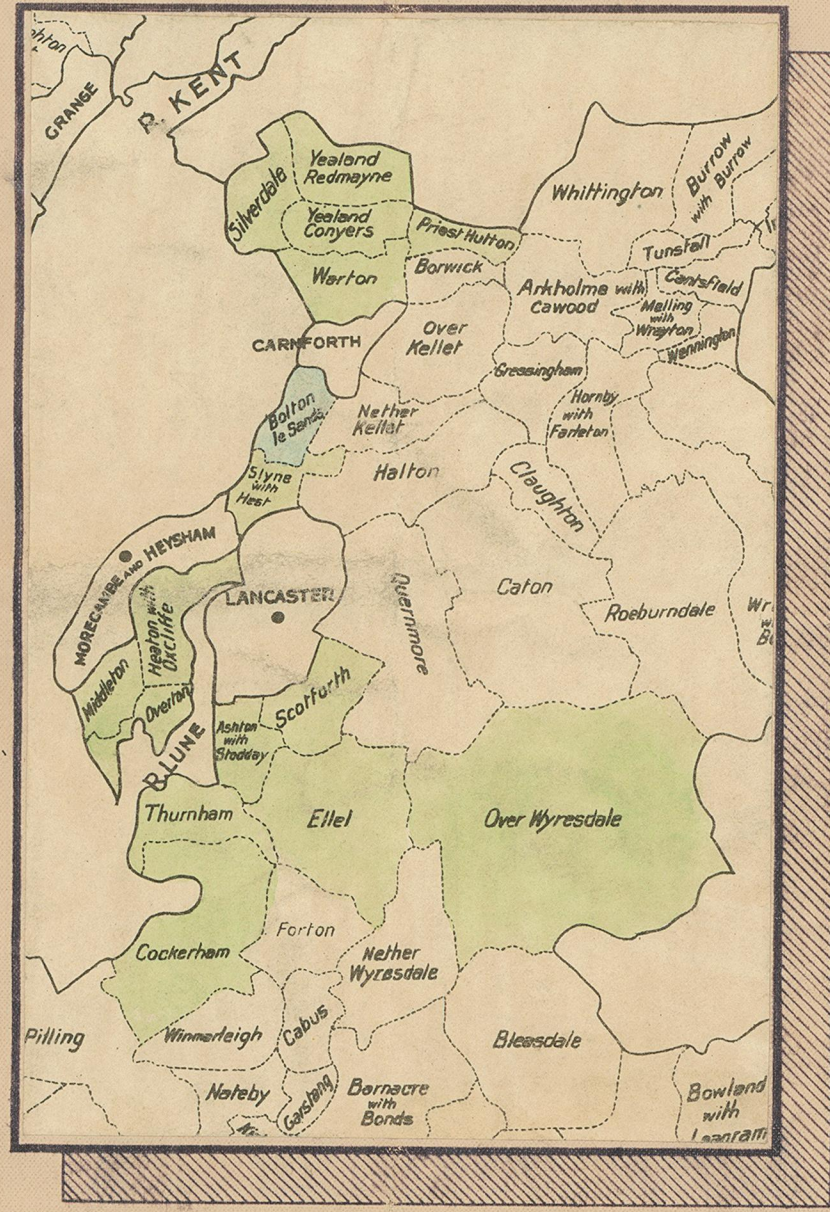


# Footpaths

RURAL DISTRICT  
OF  
LANCASTER

PARISH  
OF  
BOLTON le  
SANDS.



Scale = 6 inches to 1 mile

DRAFT  
MAP

JAMES DRAKE  
B. SC., M.I.C.E., M.I.M.U.E.  
COUNTY SURVEYOR &  
BRIDGEMASTER.

Revision of 1910 with additions in 1938.

PROVISIONAL EDITION.

NORTH LONSDALE DIVISION LANCASTER UNION LANCASTER R.D.  
WARTON WITH LINDETH PH.

LANCASHIRE. SHEET XXIV. N.F.

LON 2° 46' W 2° 48' W 2° 47' XVIII.S.E. 2° 45' W



BOLTON LE SANDS

FOR CONTINUATION  
SEE SHEET 2

NETHER KELLET PH.

Acres 1515.841

Revision of 1930 with additions in 1938.

PROVISIONAL EDITION.

LANCASHIRE. SHEET XXIV. S.E. 24

FOR CONTINUATION  
SEE SHEET 1

SDALE DIVISION  
Carnforth XXIV. N.E.

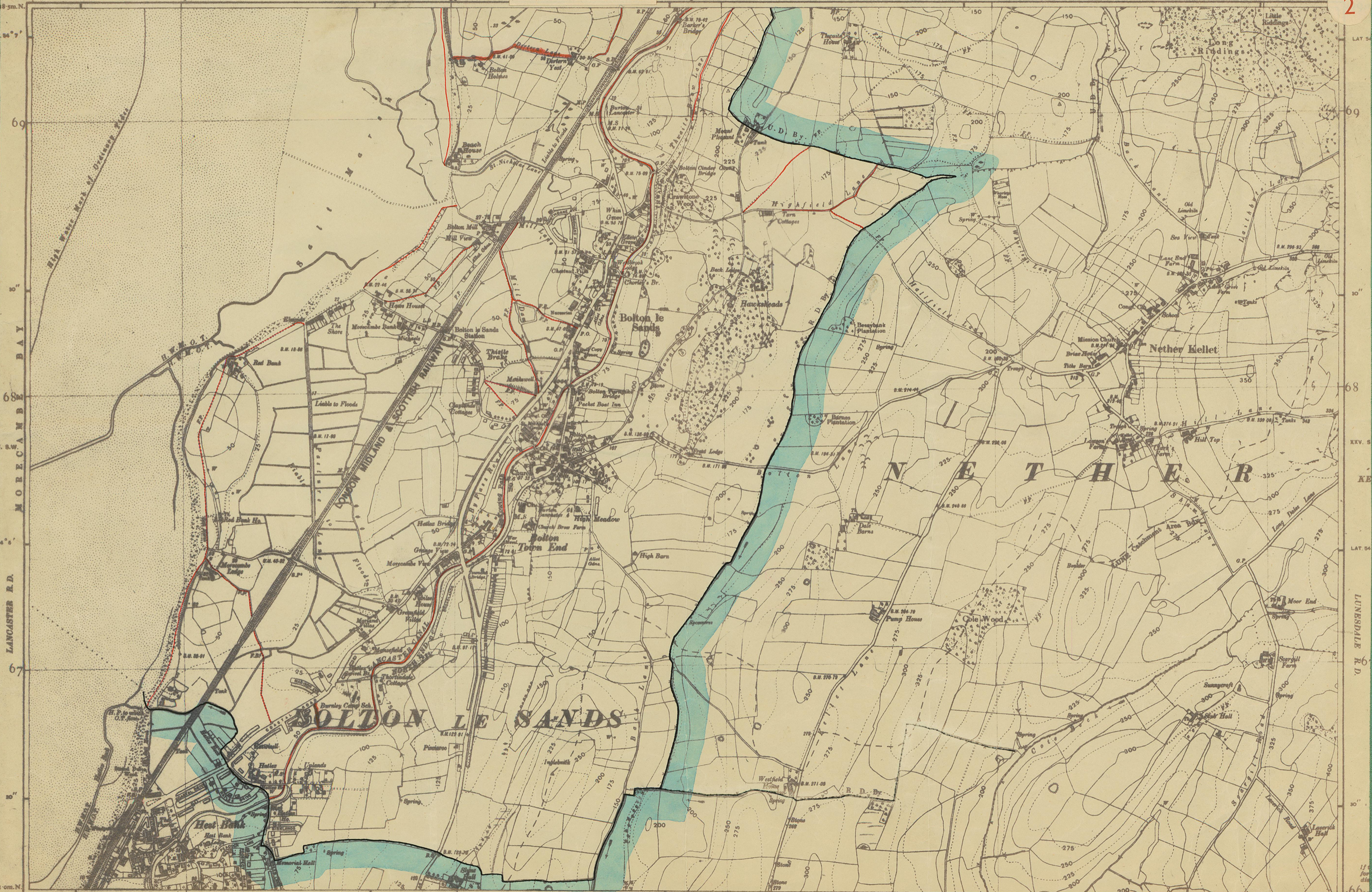
CARNFORTH U.D.

CARNFORTH PH.

SE

24

2



8 5m. N.  
69  
68  
67  
66

BAY  
MORCUMB  
LANCASTER R.D.  
LUNSDALE R.D.

LAT 54  
69  
68  
67  
66

XXV. S  
KE  
LAT 54  
LUNSDALE R.D.  
66

SLYNE WITH HEST PH.

HALTON PH.