


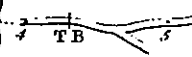
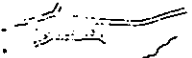
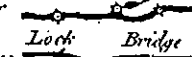





Explanation

- Borough Towns which send Members
to Parliament, in Roman Capitals } **LIVERPOOL**
Market Towns which are not Boroughs
in Italic Capitals..... } **MANCHESTER**
Parishes which are not Market Towns
in Old Print..... } **Childwall**
Townships in Roman Letters..... } **West Derby**
Market Towns and Villages in
their true Form..... } 
Gentlemen's Seats and Farm Houses..... } 
Churches and Chapels..... } 
Rectorry..... } **R**
Vicarage..... } **V**
Parochial Chapel..... } **PC**
Curacy to an Impropriation..... } **CI**
Chapel of Ease..... } **CE**
Dissenting Chapel..... } **DC**
Turnpike Roads and Mile Stones
with Toll Bars marked TB..... } 
Cross Roads..... } 
Rivers with Water Mills Engines &c..... } 
Canals with Locks and Bridges..... } 
Coal Pits..... } 
Boundaries of the County and
division of the Hundreds..... } 

2.15 Yates: Lancashire, 1786.
A full and detailed key is given.

Yates's Map of Lancashire (not to scale)

