
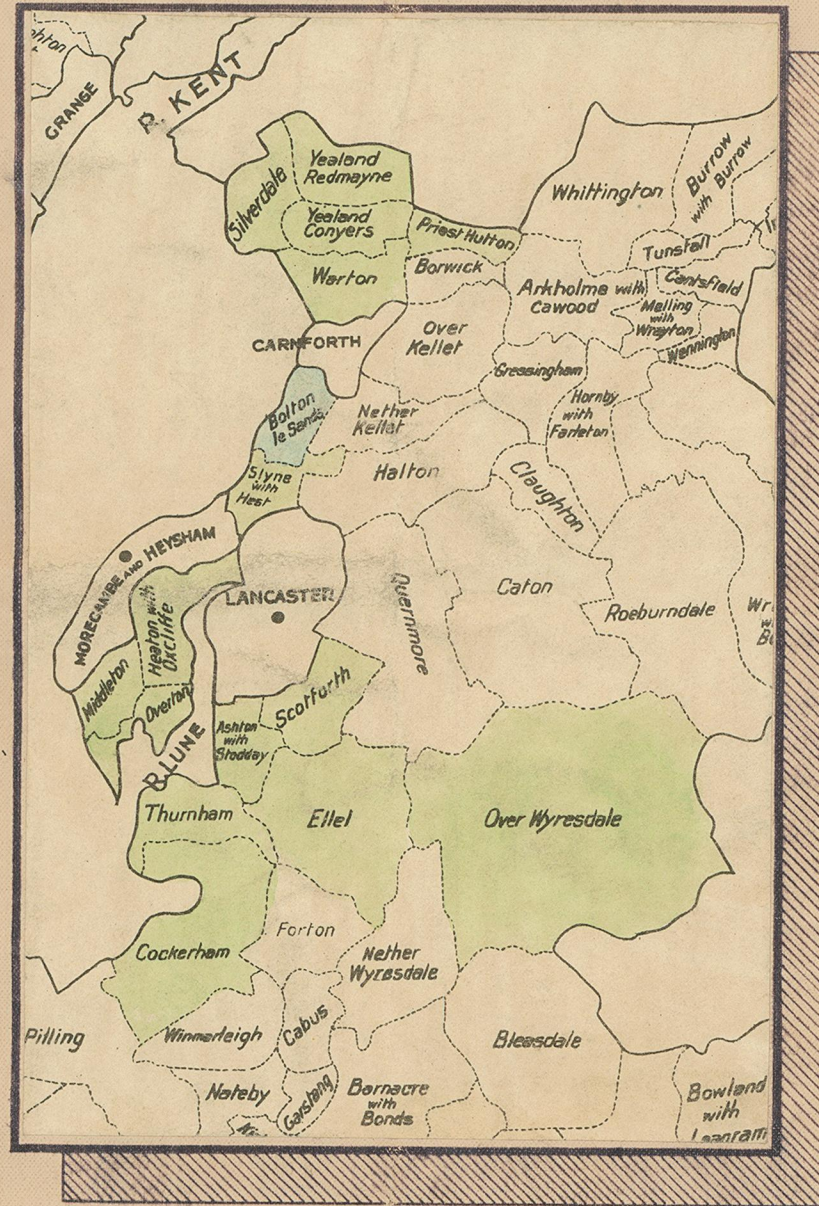


Footpaths

RURAL DISTRICT
OF
LANCASTER

PARISH
OF
BOLTON le
SANDS.



DRAFT
MAP

JAMES DRAKE
B. SC., M.I.C.E., M.I.M.U.E.
COUNTY SURVEYOR &
BRIDGEMASTER.

Revision of 1910 with additions in 1938.

PROVISIONAL EDITION.

NORTH LONSDALE DIVISION LANCASTER UNION LANCASTER R.D.
WARTON WITH LINDETH PH.

LANCASHIRE. SHEET XXIV. N.F.

LON 2° 46' W 2° 48' W 2° 47' XVIII.S.E. 2° 45' W



BOLTON LE SANDS

FOR CONTINUATION
SEE SHEET 2

NETHER KELLET PH.

Acres 1515.841

CARNFORTH U.D.
CARNFORTH

CARNFORTH

Warton

Salt Marsh

Salt Marsh

Salt Marsh

Salt Marsh

Salt Marsh

Butts

Black Dale

Bridge House

Robar House

Hops Terrace

Thwaite Cottage

Thwaite Cottage

Thwaite Cottage

Thwaite Cottage

Thwaite Cottage

Thwaite Cottage

Revision of 1930 with additions in 1938.

PROVISIONAL EDITION.

LANCASHIRE. SHEET XXIV. S.E. 24

FOR CONTINUATION
SEE SHEET 1

SDALE DIVISION
Carnforth XXIV. N.E.

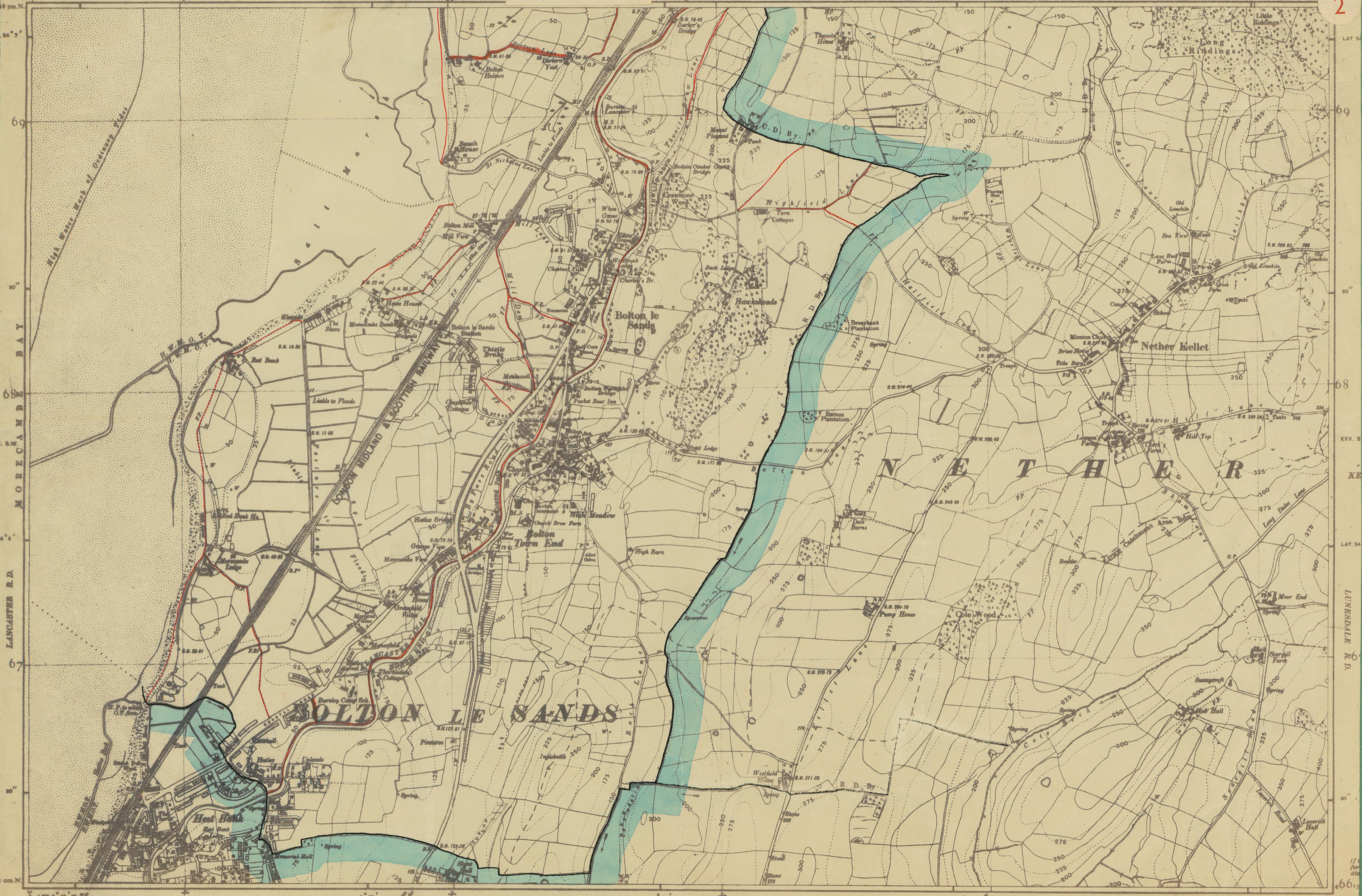
CARNFORTH U.D.

CARNFORTH PH.

SE

24

2



SLYNE WITH HEST PH.

HALTON PH.