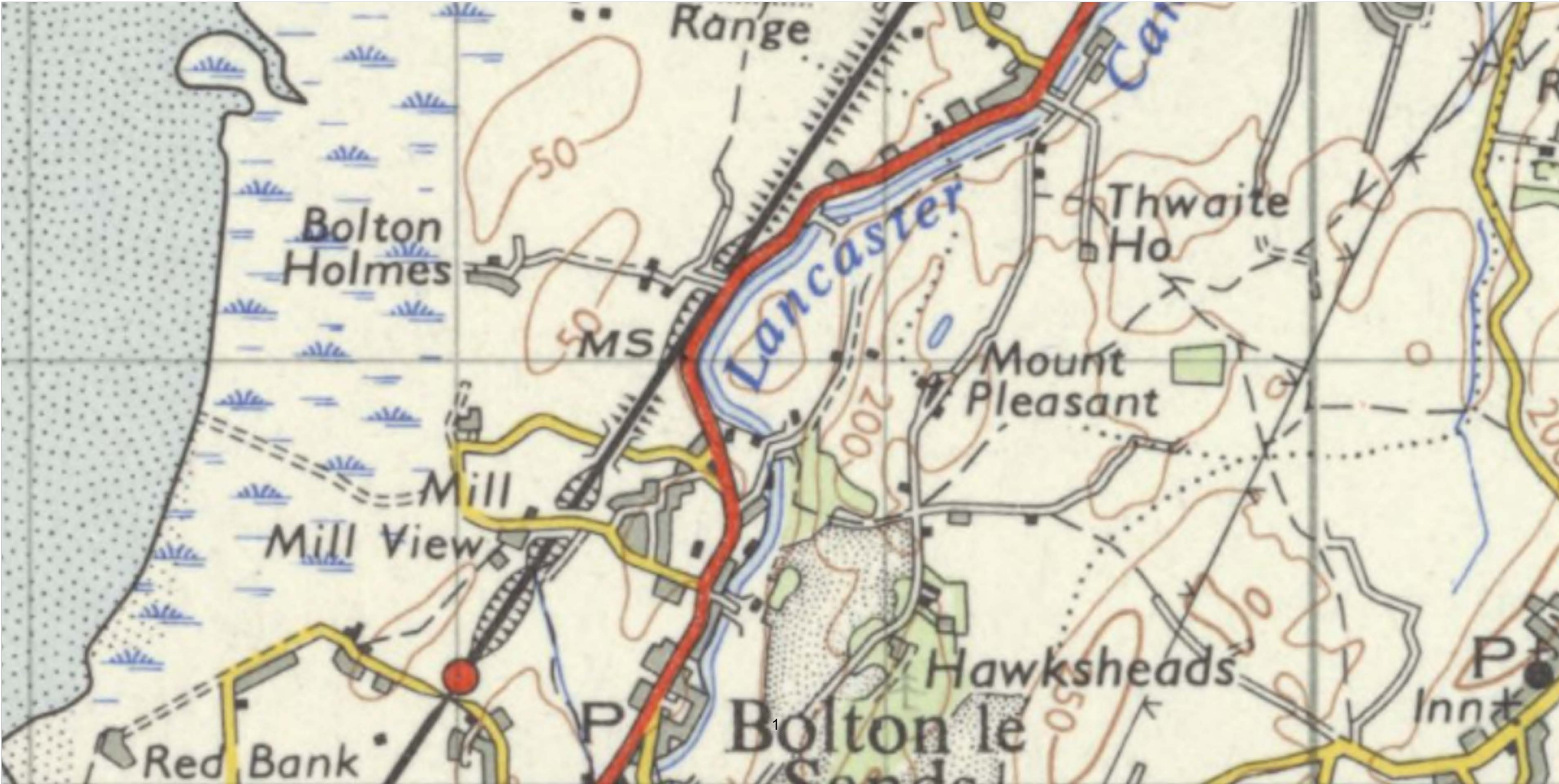











1 inch OS Sheet 89 – Lancaster & Kendal revised 1950 and published 1955



Extract from key to 1 inch OS map published 1955

Roads	Ministry of Transport, Trunk " " " Class 1 " " " " 2 14 ft of Metalling & over (not included above) Under 14ft of Metalling. Tarred " " " " " " Untarred " "		Railways { Multi Sing Narr
			
			
			
			
Minor Roads in towns, Drives and Unmetalled Roads (Unfenced Roads are shown by pecked lines)		Wood ..... Orchard .....	
Steep Gradients 1 in 5 or steeper		Electricity Transm (with pylons spaced)	
Footpaths and Tracks .....	1 in 7 to under 1 in 5	Pipe Lines (water)	
Heights in feet above Mean Sea Level	surveyed by levelling ..... 275 not surveyed by levelling ..... 1091	Marsh .....	
Triangulation Station .....		Rough Pasture .....	
Intersection, Lat & Long at 5' intervals (not shown where it confuses important detail)	2 	Boundaries, Nation	