


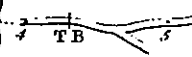
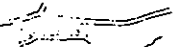





# Explanation

- Borough Towns which send Members to Parliament, in Roman Capitals } LIVERPOOL  
 Market Towns which are not Boroughs in Italic Capitals } MANCHESTER  
 Parishes which are not Market Towns in Old Print } Childwall  
 Townships in Roman Letters } West Derby  
 Market Towns and Villages in their true Form }   
 Gentlemens Seats and Farm Houses }   
 Churches and Chapels }   
 Rectory } R  
 Vicarage } V  
 Parochial Chapel } PC  
 Curacy to an Impropriation } CI  
 Chapel of Ease } CE  
 Dissenting Chapel } DC  
 Turnpike Roads and Mile Stones with Toll Bars marked TB }   
 Cross Roads }   
 Rivers with Water Mills Engines &c }   
 Canals with Locks and Bridges } Lock Bridge  
 Coal Pits }   
 Boundaries of the County and division of the Hundreds } 

2.15 Yates: Lancashire, 1786.  
 A full and detailed key is given.

# Yates's Map of Lancashire (not to scale)

