

WILDLIFE AND COUNTRYSIDE ACT 1981

THE DEFINITIVE MAP AND STATEMENT OF PUBLIC RIGHTS OF WAY FOR THE COUNTY OF LANCASHIRE

THE LANCASHIRE COUNTY COUNCIL
(MOUNT PLEASANT LANE, CARNFORTH AND BOLTON-LE-SANDS)
DEFINITIVE MAP MODIFICATION ORDER 2018

This Order is made by Lancashire County Council ("the Authority") under Section 53(2)(b) of the Wildlife and Countryside Act, 1981 ("the Act") because it appears to that Authority that The Definitive Map and Statement of Public Rights of Way for the County of Lancashire require modification in consequence of the occurrence of events specified in Section 53(3)(b) and Sections 53(3)(c)(i)&(ii) of the Act, namely the expiration of any period such that the enjoyment by the public of the way during that period raises a presumption that the way has been dedicated as a public bridleway; the discovery by the surveying authority of evidence which (when considered with all other relevant evidence available to them) shows that (i) a right of way which is not shown in the map and statement subsists or is reasonably alleged to subsist over land in the area to which the map relates, being a bridleway and (ii) a highway shown in the map and statement as a highway of a particular description, namely a footpath, ought to be there shown as a highway of a different description, namely a bridleway.

The Authority have consulted with every local authority whose area includes the land to which the Order relates. Lancashire County Council hereby order that:

1. For the purposes of this Order, the "relevant date" is 4th July 2018.
2. The Definitive Map and Statement of Public Rights of Way for the County of Lancashire shall be modified as described in Part I and Part II of the Schedule and shown on the map attached to the Order.
3. This Order shall take effect on the date it is confirmed and may be cited as The Lancashire County Council (Mount Pleasant Lane, Carnforth and Bolton-le-Sands) Definitive Map Modification Order 2018.

Dated this 4th day of July 2018.

THE COMMON SEAL of the)
Lancashire County Council)
was hereunto affixed in the presence of)



Authorised Signatory

Jim Arden

27185

SCHEDULE

PART I

MODIFICATION OF THE DEFINITIVE MAP

(i) DESCRIPTION OF PATH OR WAY TO BE ADDED

Addition of a bridleway from a junction with the A6, Lancaster Road, at the north west end of Thwaite End Bridge (point A on Order Map 1) passing south east over the canal bridge to a junction with Footpath Carnforth 28 (point B). The way to be added is approximately 20 metres long with a width varying between 3 and 7 metres and shown on Order Map 1 as a broken line with cross bars in the intervals.

(ii) DESCRIPTION OF PATH OR WAY TO BE UPGRADED

A continuation of the way described above, from point B on Order Map 1, running generally south south west along Mount Pleasant Lane, currently recorded as part of Carnforth 9, past Thwaite Cottage from where it is currently recorded as Carnforth 10, past Mount Pleasant Farm, crossing the parish boundary (point K on Order Map 2) from where it is currently recorded as Bolton-le-Sands 19, to Foxfield Cottage (point L) where Mount Pleasant Lane becomes designated as unclassified road U18800. The total distance to be upgraded is approximately 1.02 kilometres with a width varying between 3 and 7 metres and shown on Order Maps 1 and 2 as a broken line with cross bars in the intervals marked B-C-D-E-F-G-H-I-J-K-L.

PART II

MODIFICATION OF DEFINITIVE STATEMENT

VARIATION OF PARTICULARS OF PATH OR WAY

The statements to be amended for Carnforth 9, 10, 28, 11 and 14 and Bolton-le-Sands 19 to read as follows:

Carnforth 9:

No. of path: "9"

Kind of path: "Footpath"

Position: "Starts at junction with Bridleway 10 at SD 4934 6956 then south-west along canal bank to footbridge and through gate to U.D. boundary opposite the Nurseries."

Length: "0.22km"

Carnforth 10:

No. of path: "10"

Kind of path: "Bridleway"

Position: " Bridleway known as part of Mount Pleasant Lane from a point on the A6 (Lancaster Road) at SD 4937 6963 and running south east over the Lancaster canal via Thwaite End Bridge to the junction with Footpath 28 at SD 4939 6962 then generally south south west along a stone surfaced track past a junction with Footpath 9 at SD 4934 6956, past Thwaite Cottage, along a bounded compacted earth and stone surfaced track past a junction with Footpath 11 at SD 4932 6939 and a junction with Footpath 14 at SD 4922 6907, past Mount Pleasant to the parish boundary at SD 4913 6894 from where it continues as Bridleway Bolton-le-Sands 19. All compass directions given are approximate."

Length: "0.77 kilometres"

Width: "Varies between 3 and 7 metres as shown on Ordnance Survey 25 inch sheet XXIV.8 surveyed 1890, published 1891 and reprinted 1894 and Ordnance Survey 25 inch sheet XXIV.12 surveyed 1889 and published 1891"

Other particulars:

"Limitations:

Field gate at SD 4939 6961
Field gate at SD 4932 6949
Field gate at SD 4932 6926
Field gate at SD 4924 6908
Field gate at SD 4916 6899
Field gate at SD 4915 6897"

Carnforth 11:

No. of Path: "11"

Kind of path: "Footpath"

Position: "Starts at Squeezer stile in Mount Pleasant Lane (Bridleway 10) at SD 4932 6939 and follows fence through first field to second squeezer stile, across road leading to Thwaite House then through third squeezer stile and across southwest corner of second field, over stile into third field & proceeds to junction with 12 and 15 footpaths."

Length: "0.24 miles"

Carnforth 14:

No. of Path: "14"

Kind of path: "Footpath"

Position: "Starts at junction with Footpath 15 and leads in a south westerly direction to the junction with Bridleway 10 (Mount Pleasant Lane) at SD 4923 6907 north of Mount Pleasant."

Length: "0.32 miles"

Carnforth 28:

No. of Path: "28"

Kind of path: "Footpath"

Position: "Starts at junction with Bridleway 10 at SD 4939 6962 then through gateway leading to Thwaite House Lane and along lane to jct. with 11 F.P."

Length: "0.20 miles"

Bolton-le-Sands 19:

No. of Path: "19"

Kind of Path: "Bridleway"

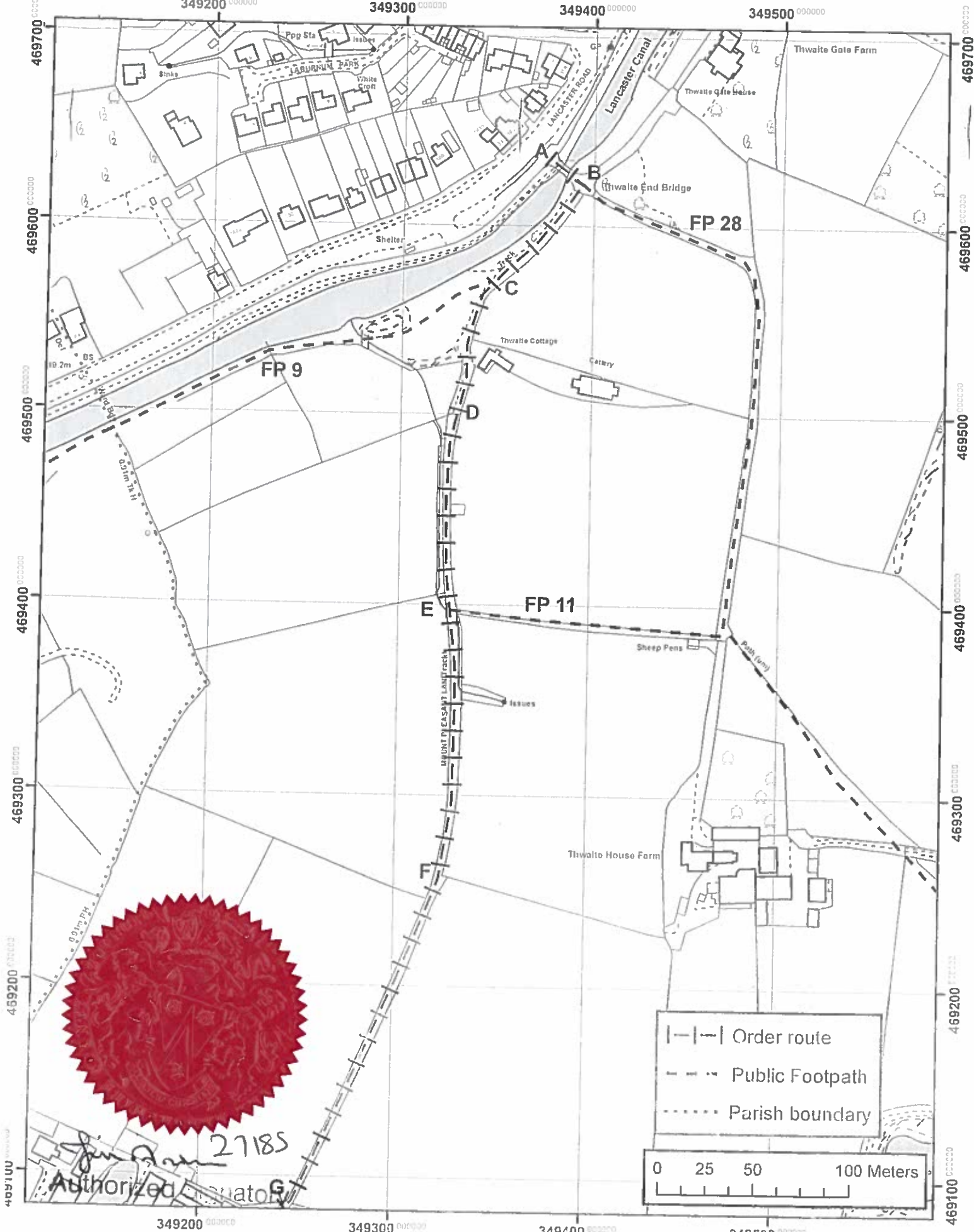
Position: "Bridleway known as Mount Pleasant Lane commencing as a continuation of Bridleway Carnforth 10 from the parish boundary at SD 4913 6894 along a compacted stone surfaced track south south west then south to Foxfield Cottage where it becomes designated as unclassified road U18800 at SD 4906 6869. All compass directions given are approximate."

Length: "0.27 kilometres"

Width: "Varying between 3.5 and 5 metres as shown on Ordnance Survey 25 inch sheet XXIV.12 surveyed 1889 and published 1891"

Other particulars:

"Limitations: None"



Lancashire
County Council

Andrew Mullaney
Head of Planning and Environment

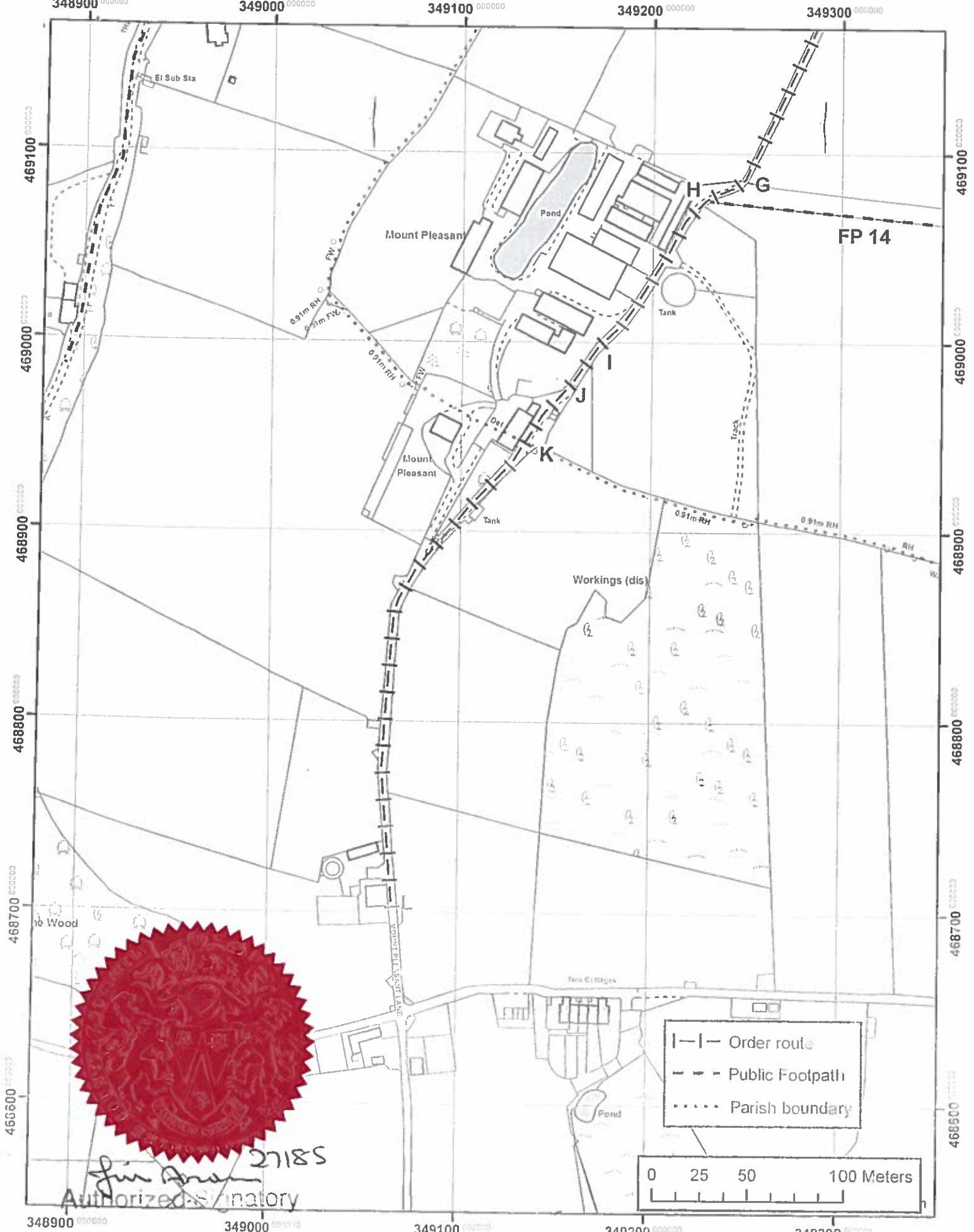
Wildlife and Countryside Act 1981
Addition and upgrading to public bridleway of part of Mount Pleasant Lane, Bolton le Sands & Carnforth
in the District of Lancaster

1:2,500



The digitised Rights of Way information should be used for guidance only as its accuracy cannot be guaranteed. Rights of Way information must be verified on the current Definitive Map before being supplied or used for any purpose.

This Map is reproduced from Ordnance Survey material with the permission of Ordnance Survey on behalf of the controller of Her Majesty's Stationery Office (C) Crown Copyright.
Unauthorised reproduction infringes Crown Copyright and may lead to Prosecution or civil proceedings. Lancashire County Council Licence No. 100023320



Lancashire
County Council

Andrew Mullaney
Head of Planning and Environment

Wildlife and Countryside Act 1981
Addition and upgrading to public bridleway of part of Mount Pleasant Lane, Bolton le Sands & Carnforth
in the District of Lancaster

1:2,500



The digitised Rights of Way information should be used for guidance only as its accuracy cannot be guaranteed. Rights of Way information must be verified on the current Definitive Map before being supplied or used for any purpose.

This Map is reproduced from Ordnance Survey material with the permission of Ordnance Survey on behalf of the controller of Her Majesty's Stationery Office (C) Crown Copyright. Unauthorised reproduction infringes Crown Copyright and may lead to Prosecution or civil proceedings. Lancashire County Council Licence No. 100023320

WILDLIFE AND COUNTRYSIDE ACT 1981

THE DEFINITIVE MAP AND STATEMENT OF PUBLIC RIGHTS OF WAY FOR THE COUNTY OF LANCASHIRE

THE LANCASHIRE COUNTY COUNCIL
(MOUNT PLEASANT LANE, CARNFORTH AND BOLTON-LE-SANDS)
DEFINITIVE MAP MODIFICATION ORDER 2018

This Order is made by Lancashire County Council ("the Authority") under Section 53(2)(b) of the Wildlife and Countryside Act, 1981 ("the Act") because it appears to that Authority that The Definitive Map and Statement of Public Rights of Way for the County of Lancashire require modification in consequence of the occurrence of events specified in Section 53(3)(b) and Sections 53(3)(c)(i)&(ii) of the Act, namely the expiration of any period such that the enjoyment by the public of the way during that period raises a presumption that the way has been dedicated as a public bridleway; the discovery by the surveying authority of evidence which (when considered with all other relevant evidence available to them) shows that (i) a right of way which is not shown in the map and statement subsists or is reasonably alleged to subsist over land in the area to which the map relates, being a bridleway and (ii) a highway shown in the map and statement as a highway of a particular description, namely a footpath, ought to be there shown as a highway of a different description, namely a bridleway.

The Authority have consulted with every local authority whose area includes the land to which the Order relates. Lancashire County Council hereby order that:

1. For the purposes of this Order, the "relevant date" is 4th July 2018.
2. The Definitive Map and Statement of Public Rights of Way for the County of Lancashire shall be modified as described in Part I and Part II of the Schedule and shown on the map attached to the Order.
3. This Order shall take effect on the date it is confirmed and may be cited as The Lancashire County Council (Mount Pleasant Lane, Carnforth and Bolton-le-Sands) Definitive Map Modification Order 2018.

Dated this 4th day of July 2018.

THE COMMON SEAL of the)
Lancashire County Council)
was hereunto affixed in the presence of)



Authorised Signatory

Jim Arden

27185

SCHEDULE

PART I

MODIFICATION OF THE DEFINITIVE MAP

(i) DESCRIPTION OF PATH OR WAY TO BE ADDED

Addition of a bridleway from a junction with the A6, Lancaster Road, at the north west end of Thwaite End Bridge (point A on Order Map 1) passing south east over the canal bridge to a junction with Footpath Carnforth 28 (point B). The way to be added is approximately 20 metres long with a width varying between 3 and 7 metres and shown on Order Map 1 as a broken line with cross bars in the intervals.

(ii) DESCRIPTION OF PATH OR WAY TO BE UPGRADED

A continuation of the way described above, from point B on Order Map 1, running generally south south west along Mount Pleasant Lane, currently recorded as part of Carnforth 9, past Thwaite Cottage from where it is currently recorded as Carnforth 10, past Mount Pleasant Farm, crossing the parish boundary (point K on Order Map 2) from where it is currently recorded as Bolton-le-Sands 19, to Foxfield Cottage (point L) where Mount Pleasant Lane becomes designated as unclassified road U18800. The total distance to be upgraded is approximately 1.02 kilometres with a width varying between 3 and 7 metres and shown on Order Maps 1 and 2 as a broken line with cross bars in the intervals marked B-C-D-E-F-G-H-I-J-K-L.

PART II

MODIFICATION OF DEFINITIVE STATEMENT

VARIATION OF PARTICULARS OF PATH OR WAY

The statements to be amended for Carnforth 9, 10, 28, 11 and 14 and Bolton-le-Sands 19 to read as follows:

Carnforth 9:

No. of path: "9"

Kind of path: "Footpath"

Position: "Starts at junction with Bridleway 10 at SD 4934 6956 then south-west along canal bank to footbridge and through gate to U.D. boundary opposite the Nurseries."

Length: "0.22km"

Carnforth 10:

No. of path: "10"

Kind of path: "Bridleway"

Position: " Bridleway known as part of Mount Pleasant Lane from a point on the A6 (Lancaster Road) at SD 4937 6963 and running south east over the Lancaster canal via Thwaite End Bridge to the junction with Footpath 28 at SD 4939 6962 then generally south south west along a stone surfaced track past a junction with Footpath 9 at SD 4934 6956, past Thwaite Cottage, along a bounded compacted earth and stone surfaced track past a junction with Footpath 11 at SD 4932 6939 and a junction with Footpath 14 at SD 4922 6907, past Mount Pleasant to the parish boundary at SD 4913 6894 from where it continues as Bridleway Bolton-le-Sands 19. All compass directions given are approximate."

Length: "0.77 kilometres"

Width: "Varies between 3 and 7 metres as shown on Ordnance Survey 25 inch sheet XXIV.8 surveyed 1890, published 1891 and reprinted 1894 and Ordnance Survey 25 inch sheet XXIV.12 surveyed 1889 and published 1891"

Other particulars:

"Limitations:

Field gate at SD 4939 6961
Field gate at SD 4932 6949
Field gate at SD 4932 6926
Field gate at SD 4924 6908
Field gate at SD 4916 6899
Field gate at SD 4915 6897"

Carnforth 11:

No. of Path: "11"

Kind of path: "Footpath"

Position: "Starts at Squeezer stile in Mount Pleasant Lane (Bridleway 10) at SD 4932 6939 and follows fence through first field to second squeezer stile, across road leading to Thwaite House then through third squeezer stile and across southwest corner of second field, over stile into third field & proceeds to junction with 12 and 15 footpaths."

Length: "0.24 miles"

Carnforth 14:

No. of Path: "14"

Kind of path: "Footpath"

Position: "Starts at junction with Footpath 15 and leads in a south westerly direction to the junction with Bridleway 10 (Mount Pleasant Lane) at SD 4923 6907 north of Mount Pleasant."

Length: "0.32 miles"

Carnforth 28:

No. of Path: "28"

Kind of path: "Footpath"

Position: "Starts at junction with Bridleway 10 at SD 4939 6962 then through gateway leading to Thwaite House Lane and along lane to jct. with 11 F.P."

Length: "0.20 miles"

Bolton-le-Sands 19:

No. of Path: "19"

Kind of Path: "Bridleway"

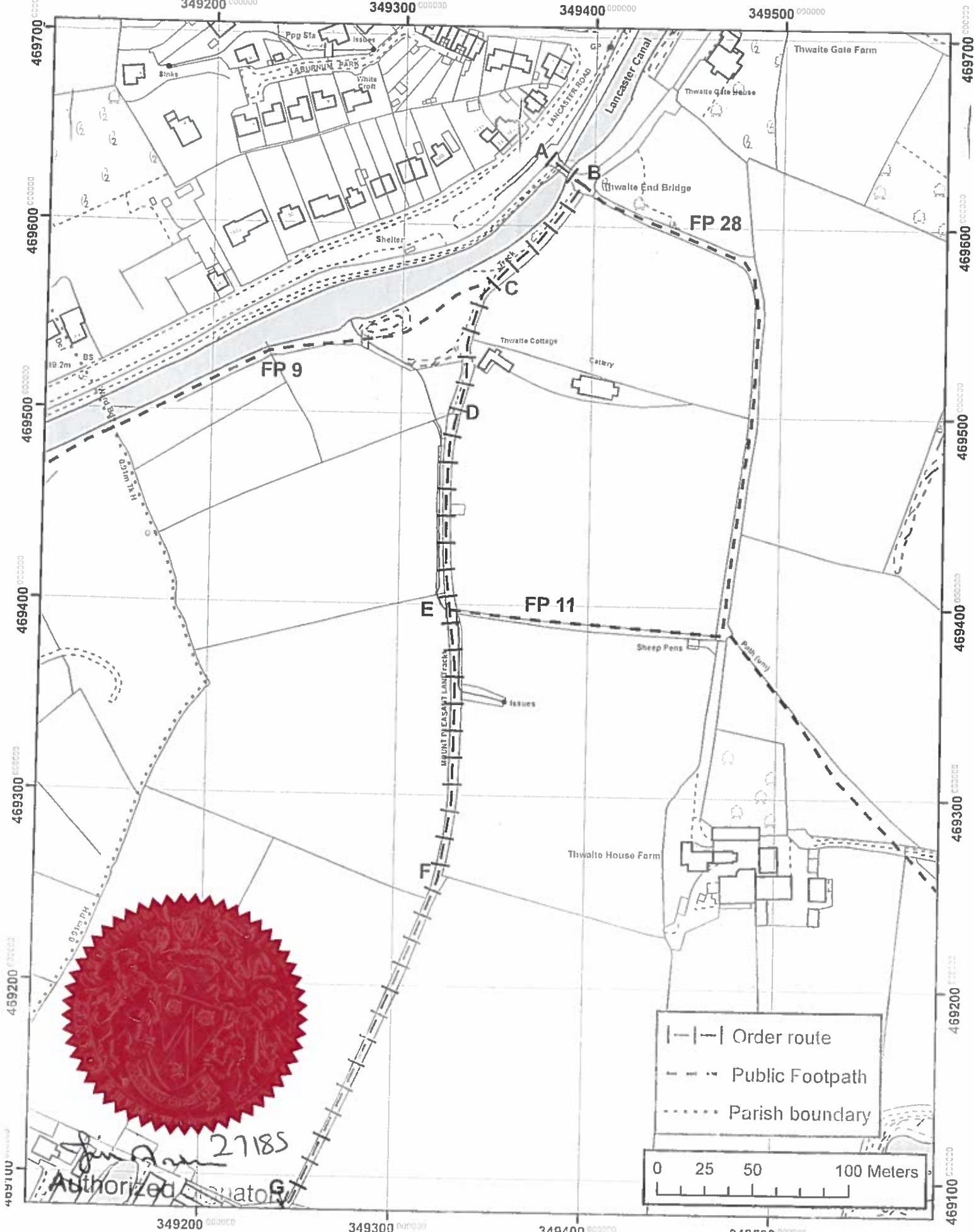
Position: "Bridleway known as Mount Pleasant Lane commencing as a continuation of Bridleway Carnforth 10 from the parish boundary at SD 4913 6894 along a compacted stone surfaced track south south west then south to Foxfield Cottage where it becomes designated as unclassified road U18800 at SD 4906 6869. All compass directions given are approximate."

Length: "0.27 kilometres"

Width: "Varying between 3.5 and 5 metres as shown on Ordnance Survey 25 inch sheet XXIV.12 surveyed 1889 and published 1891"

Other particulars:

"Limitations: None"



Lancashire
County Council

Andrew Mullaney
Head of Planning and Environment

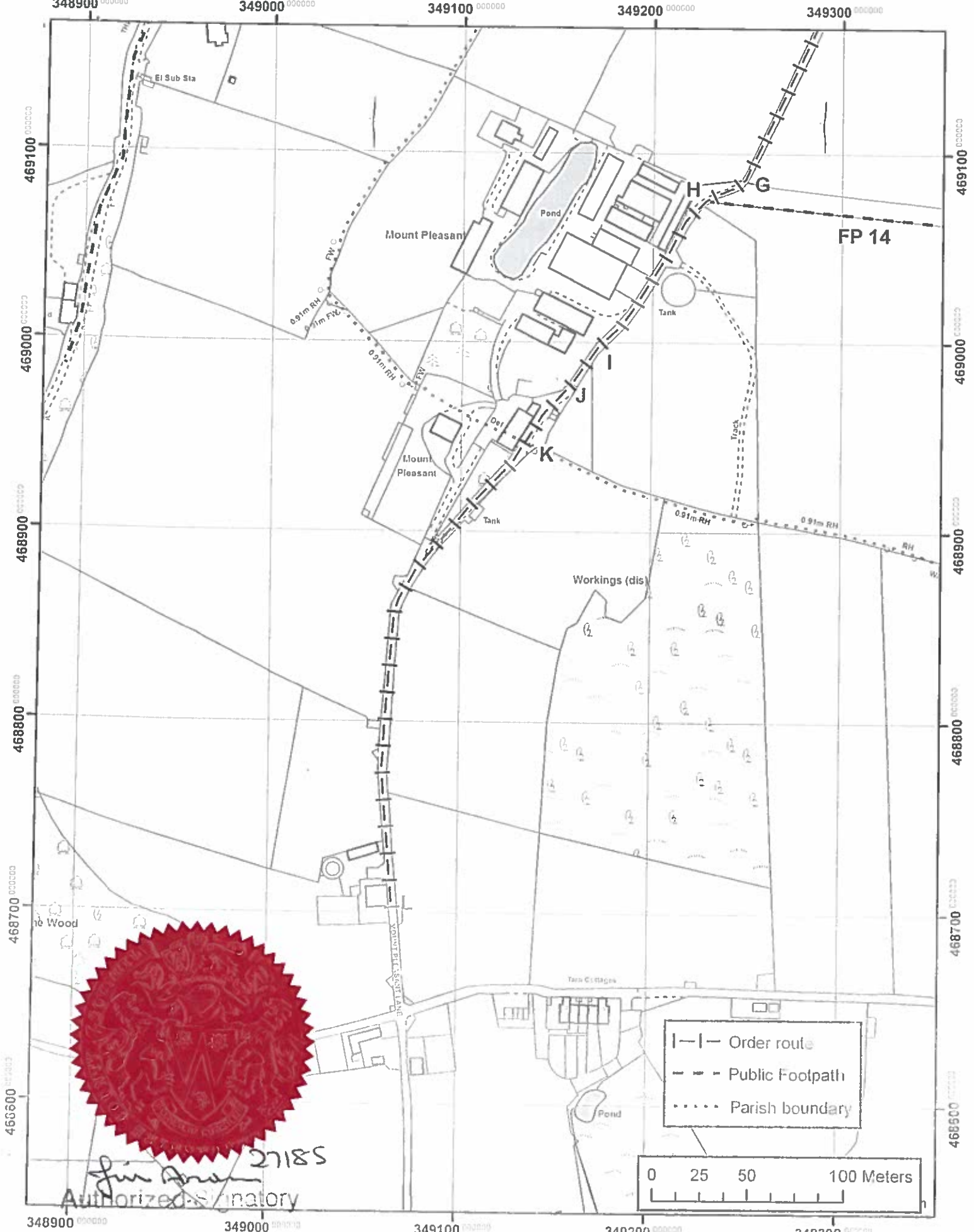
Wildlife and Countryside Act 1981
Addition and upgrading to public bridleway of part of Mount Pleasant Lane, Bolton le Sands & Carnforth
in the District of Lancaster

1:2,500



The digitised Rights of Way information should be used for guidance only as its accuracy cannot be guaranteed. Rights of Way information must be verified on the current Definitive Map before being supplied or used for any purpose.

This Map is reproduced from Ordnance Survey material with the permission of Ordnance Survey on behalf of the controller of Her Majesty's Stationery Office (C) Crown Copyright. Unauthorised reproduction infringes Crown Copyright and may lead to Prosecution or civil proceedings. Lancashire County Council Licence No. 100023320



Lancashire
County Council

Andrew Mullaney
Head of Planning and Environment

Wildlife and Countryside Act 1981
Addition and upgrading to public bridleway of part of Mount Pleasant Lane, Bolton le Sands & Carnforth
in the District of Lancaster

1:2,500



The digitised Rights of Way information should be used for guidance only as its accuracy cannot be guaranteed. Rights of Way information must be verified on the current Definitive Map before being supplied or used for any purpose.

This Map is reproduced from Ordnance Survey material with the permission of Ordnance Survey on behalf of the controller of Her Majesty's Stationery Office (C) Crown Copyright. Unauthorised reproduction infringes Crown Copyright and may lead to Prosecution or civil proceedings. Lancashire County Council Licence No. 100023320