

WILDLIFE AND COUNTRYSIDE ACT 1981

**THE DEFINITIVE MAP AND STATEMENT OF PUBLIC RIGHTS OF WAY FOR THE
COUNTY OF LANCASHIRE**

**THE LANCASHIRE COUNTY COUNCIL
ADDITION OF FOOTPATH FROM HODDER STREET, ACCRINGTON
DEFINITIVE MAP MODIFICATION ORDER 2022**

This Order is made by Lancashire County Council ("the authority") under Section 53(2)(b) of the Wildlife and Countryside Act, 1981 ("the Act") because it appears to that authority that The Definitive Map and Statement of Public Rights of Way for the County of Lancashire require modification in consequence of the occurrence of an event specified in Sections 53(3)(b) and 53(3)(c)(i) namely the discovery by the Surveying Authority of evidence which (when considered with all other relevant evidence available to them) shows that a right of way which is not shown in the map and statement subsists or is reasonably alleged to subsist over land in the area to which the map relates, namely a public footpath.

The authority have consulted with every local authority whose area includes the land to which the Order relates. Lancashire County Council hereby order that:

1. For the purposes of this Order, the "relevant date" is 21 September 2022.
2. The Definitive Map and Statement of Public Rights of Way for the County of Lancashire shall be modified as described in Part I and Part II of the Schedule and shown on the map attached to the Order.
3. This Order shall take effect on the date it is confirmed and may be cited as The Lancashire County Council Addition of Footpath from Hodder Street, Accrington, Definitive Map Modification Order 2022.

Dated this 21st day of September 2022.

THE COMMON SEAL of the)
Lancashire County Council)
was hereunto affixed in the presence of)

Authorised Signatory



30946

SCHEDULE

PART I

MODIFICATION OF THE DEFINITIVE MAP

DESCRIPTION OF PATHS OR WAYS TO BE ADDED

The route shown on the Order Map between points A-B as a bold broken line.

Footpath from a point on Hodder Street, Accrington, opposite 85 Hodder Street (point A on the Order Map) approximately south east along a rough track close to 48 Hodder Street to meet a public footpath (11-1-FP49) (which continues south east across a playing field and west south west along the rear of properties on Hodder Street) at point B on the Order; a total distance of 25 metres.

The width of the route varies between 4.5 and 6.5 metres wide.

PART II

MODIFICATION OF DEFINITIVE STATEMENT

VARIATION OF PARTICULARS OF PATH OR WAY

The Statement to be added for Accrington 374 and amended for Accrington 49 to read as follows:

Accrington 374:

No. of path: "374"

Kind of path: "Footpath"

Position: " Footpath from a point on Hodder Street, Accrington, opposite 85 Hodder Street (SD 7685 2876) approximately south east along a rough track close to 48 Hodder Street to meet Footpath 49 at SD 7687 2874."

Length: "0.03 km"

Width: "Varying between 4.5 and 6.5 metres"

Limitations: "None"

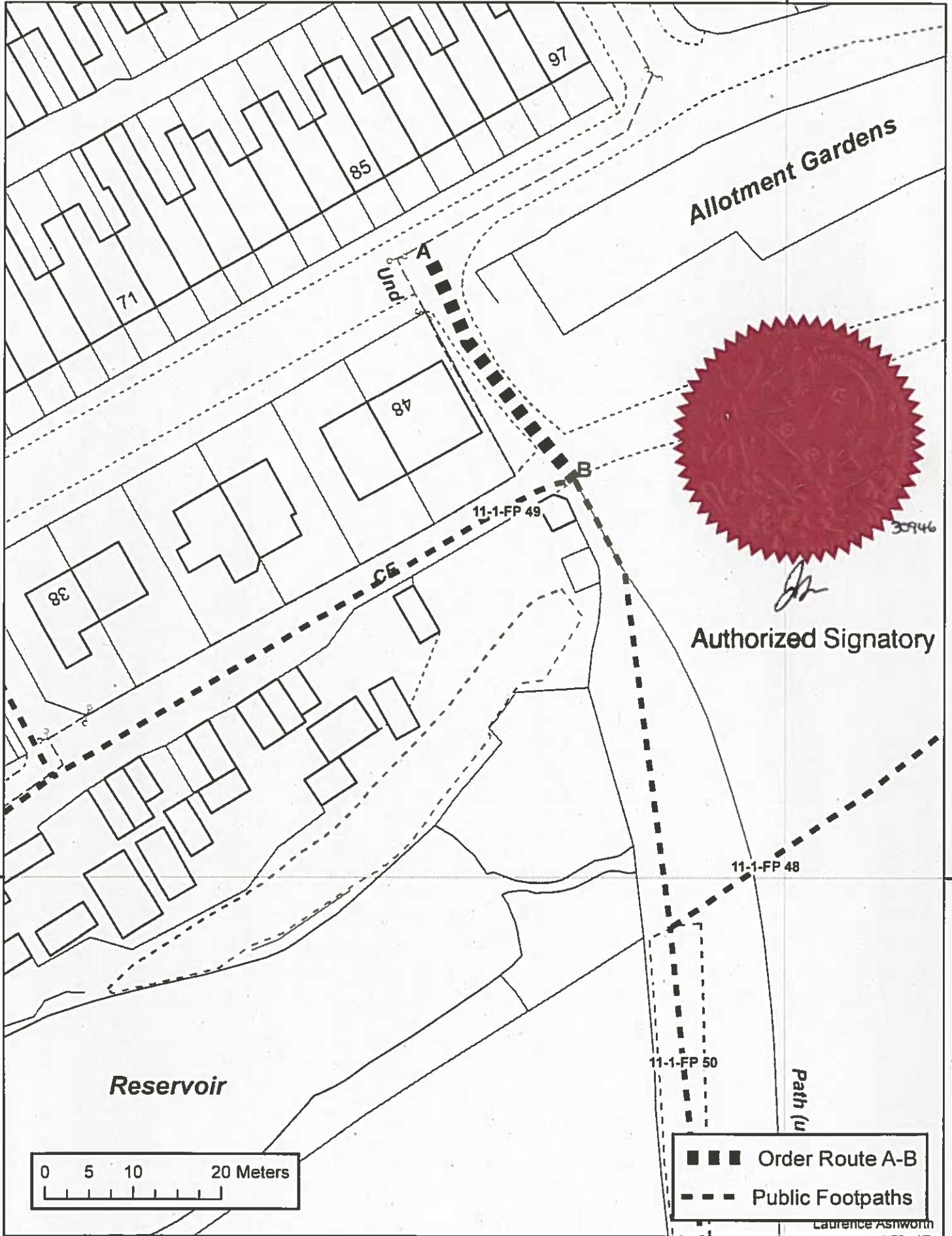
Accrington 49:

No. of path: "49"


Kind of path: "Footpath"



Position: "From Hodder Street at Essex Street to Arden Hall Tip and 48 passing through junction with Footpath 374 at SD 7687 2874 at rear of 48 Hodder Street."

Length: "0.08 miles"



Authorized Signatory



	Order Route A-B
	Public Footpaths

Laurence Ashworth



WILDLIFE AND COUNTRYSIDE ACT 1981

**THE DEFINITIVE MAP AND STATEMENT OF PUBLIC RIGHTS OF WAY FOR THE
COUNTY OF LANCASHIRE**

**THE LANCASHIRE COUNTY COUNCIL
ADDITION OF FOOTPATH FROM HODDER STREET, ACCRINGTON
DEFINITIVE MAP MODIFICATION ORDER 2022**

This Order is made by Lancashire County Council ("the authority") under Section 53(2)(b) of the Wildlife and Countryside Act, 1981 ("the Act") because it appears to that authority that The Definitive Map and Statement of Public Rights of Way for the County of Lancashire require modification in consequence of the occurrence of an event specified in Sections 53(3)(b) and 53(3)(c)(i) namely the discovery by the Surveying Authority of evidence which (when considered with all other relevant evidence available to them) shows that a right of way which is not shown in the map and statement subsists or is reasonably alleged to subsist over land in the area to which the map relates, namely a public footpath.

The authority have consulted with every local authority whose area includes the land to which the Order relates. Lancashire County Council hereby order that:

1. For the purposes of this Order, the "relevant date" is 21 September 2022.
2. The Definitive Map and Statement of Public Rights of Way for the County of Lancashire shall be modified as described in Part I and Part II of the Schedule and shown on the map attached to the Order.
3. This Order shall take effect on the date it is confirmed and may be cited as The Lancashire County Council Addition of Footpath from Hodder Street, Accrington, Definitive Map Modification Order 2022.

Dated this 21st day of September 2022.

THE COMMON SEAL of the)
Lancashire County Council)
was hereunto affixed in the presence of)

Authorised Signatory



SCHEDULE

PART I

MODIFICATION OF THE DEFINITIVE MAP

DESCRIPTION OF PATHS OR WAYS TO BE ADDED

The route shown on the Order Map between points A-B as a bold broken line.

Footpath from a point on Hodder Street, Accrington, opposite 85 Hodder Street (point A on the Order Map) approximately south east along a rough track close to 48 Hodder Street to meet a public footpath (11-1-FP49) (which continues south east across a playing field and west south west along the rear of properties on Hodder Street) at point B on the Order; a total distance of 25 metres.

The width of the route varies between 4.5 and 6.5 metres wide.

PART II

MODIFICATION OF DEFINITIVE STATEMENT

VARIATION OF PARTICULARS OF PATH OR WAY

The Statement to be added for Accrington 374 and amended for Accrington 49 to read as follows:

Accrington 374:

No. of path: "374"

Kind of path: "Footpath"

Position: " Footpath from a point on Hodder Street, Accrington, opposite 85 Hodder Street (SD 7685 2876) approximately south east along a rough track close to 48 Hodder Street to meet Footpath 49 at SD 7687 2874."

Length: "0.03 km"

Width: "Varying between 4.5 and 6.5 metres"

Limitations: "None"

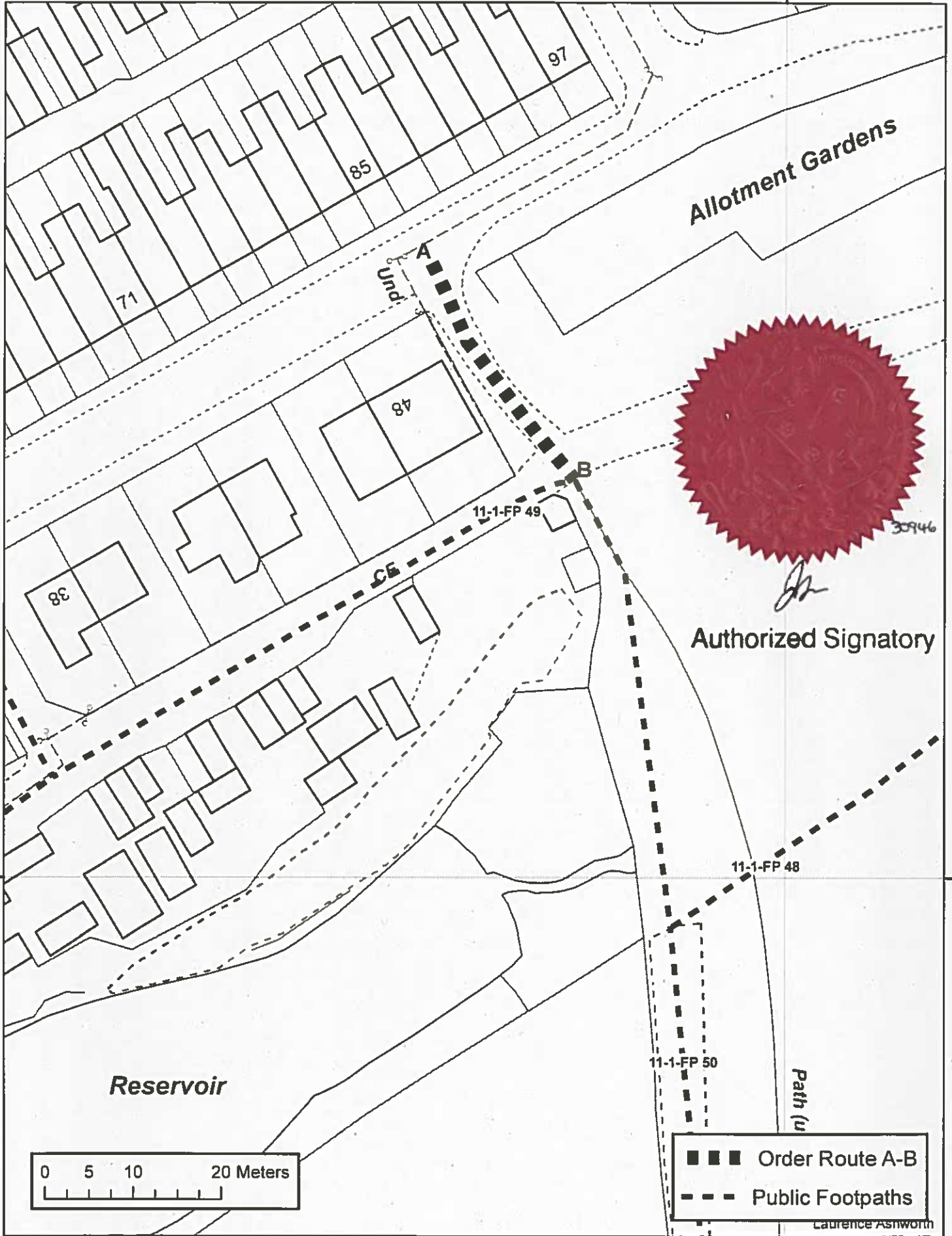
Accrington 49:

No. of path: "49"

Kind of path: "Footpath"

Position: "From Hodder Street at Essex Street to Arden Hall Tip and 48 passing through junction with Footpath 374 at SD 7687 2874 at rear of 48 Hodder Street."

Length: "0.08 miles"



428700

428700

