

WILDLIFE AND COUNTRYSIDE ACT 1981

**THE DEFINITIVE MAP AND STATEMENT OF PUBLIC RIGHTS OF WAY FOR THE
COUNTY OF LANCASHIRE**

**THE LANCASHIRE COUNTY COUNCIL UPGRADING OF WRIGHTINGTON
FOOTPATH 21 TO BRIDLEWAY BETWEEN MOSS LANE AND MOSSY LEA ROAD,
WRIGHTINGTON, WEST LANCASHIRE BOROUGH
DEFINITIVE MAP MODIFICATION ORDER 2016**

This Order is made by Lancashire County Council ("the Authority") under Section 53(2)(b) and 53(3)(b) of the Wildlife and Countryside Act, 1981 ("the Act") because it appears to that Authority that the Definitive Map and Statement of Public Rights of Way for the County of Lancashire require modification in consequence of the occurrence of an event specified in Section 53(3)(c)(ii) namely the discovery by the Authority of evidence which (when considered with all other relevant evidence available to them) shows that a highway shown in the map and statement as a highway of a particular description, namely a footpath, ought to be there shown as a highway of a different description, namely a bridleway.


The Authority have consulted with every local authority whose area includes the land to which the Order relates. Lancashire County Council hereby order that:

1. For the purposes of this Order, the "relevant date" is the 7th September 2016.
2. The Definitive Map and Statement of Public Rights of Way for the County of Lancashire shall be modified as described in Part I and Part II of the Schedule and shown on the map attached to the Order.
3. This Order shall take effect on the date it is confirmed and may be cited as The Lancashire County Council Upgrading of Wrightington Footpath 21 to Bridleway between Moss Lane and Mossy Lea Road, West Lancashire Borough Definitive Map Modification Order 2016.

Dated this 7th day of September 2016

THE COMMON SEAL of the)
Lancashire County Council)
was hereunto affixed in the presence of)

Authorised Signatory



25515

SCHEDULE

PART I

MODIFICATION OF THE DEFINITIVE MAP

DESCRIPTION OF PATH OR WAY TO BE UPGRADED

Public bridleway from a point on Moss Lane, Wrightington south of Wrightington Hotel and Country Club (Point A on the Order Plan), running in a north easterly direction along an enclosed track at a width of 5 metres tapering to a width of 2.6 metres at Point B on the Order plan. It then continues as an enclosed track at a width of 2.5 metres to Point C and then varies between 2.5 metres and 1.5 metres continuing in a north easterly and then east north easterly direction to Point F where it passes 6 and 8 Mossy Lea Fold and continues along Mossy Lea Fold at a width of 4 metres to meet Mossy Lea Road at Point F; a total distance of approximately 585 metres. the path is shown between Points A-B-C-D-E-F on the Order Plan.

PART II

MODIFICATION OF DEFINITIVE STATEMENT

VARIATION OF PARTICULARS OF PATH OR WAY

Amend the entry for Wrightington 21 as follows:

Kind of Path:

"Bridleway"

Position:

"From a point on Moss Lane, Wrightington, south of Wrightington Hotel and Country Club at SD 5358 1094, running in a generally north easterly direction and then generally east north easterly direction along an enclosed track to SD 5396 1120 where it continues along surfaced area adjacent to 6 and 8 Mossy Lea Fold and then along Mossy Lea Fold to meet Mossy Lea Road at SD 5406 1124."

Width:

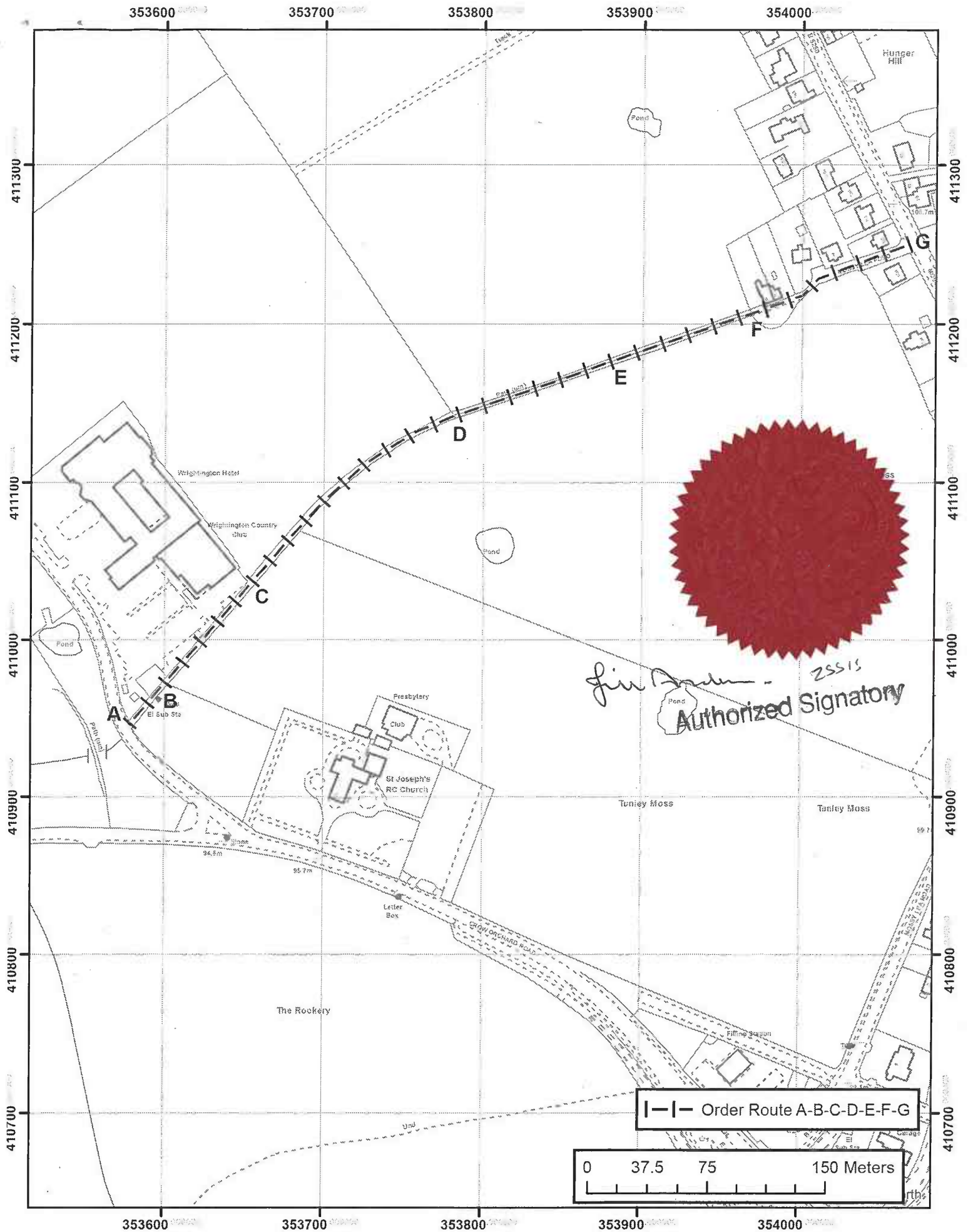
"SD 5358 1094 to SD 5359 1096 5 metres tapering to 2.6 metres
SD 5359 1124 to SD 5365 1103 2.5 metres
SD 5365 1103 to SD 5396 1120 Varying between 1.5 and 2.5 metres
SD 5396 1120 to SD 5406 1124 4 metres"

Length:

"0.59 km"

Other Particulars:

"Limitations: None"



WILDLIFE AND COUNTRYSIDE ACT 1981

**THE DEFINITIVE MAP AND STATEMENT OF PUBLIC RIGHTS OF WAY FOR THE
COUNTY OF LANCASHIRE**

**THE LANCASHIRE COUNTY COUNCIL UPGRADING OF WRIGHTINGTON
FOOTPATH 21 TO BRIDLEWAY BETWEEN MOSS LANE AND MOSSY LEA ROAD,
WRIGHTINGTON, WEST LANCASHIRE BOROUGH
DEFINITIVE MAP MODIFICATION ORDER 2016**

This Order is made by Lancashire County Council ("the Authority") under Section 53(2)(b) and 53(3)(b) of the Wildlife and Countryside Act, 1981 ("the Act") because it appears to that Authority that the Definitive Map and Statement of Public Rights of Way for the County of Lancashire require modification in consequence of the occurrence of an event specified in Section 53(3)(c)(ii) namely the discovery by the Authority of evidence which (when considered with all other relevant evidence available to them) shows that a highway shown in the map and statement as a highway of a particular description, namely a footpath, ought to be there shown as a highway of a different description, namely a bridleway.


The Authority have consulted with every local authority whose area includes the land to which the Order relates. Lancashire County Council hereby order that:

1. For the purposes of this Order, the "relevant date" is the 7th September 2016.
2. The Definitive Map and Statement of Public Rights of Way for the County of Lancashire shall be modified as described in Part I and Part II of the Schedule and shown on the map attached to the Order.
3. This Order shall take effect on the date it is confirmed and may be cited as The Lancashire County Council Upgrading of Wrightington Footpath 21 to Bridleway between Moss Lane and Mossy Lea Road, West Lancashire Borough Definitive Map Modification Order 2016.

Dated this 7th day of September 2016

THE COMMON SEAL of the)
Lancashire County Council)
was hereunto affixed in the presence of)

Authorised Signatory



25515

SCHEDULE

PART I

MODIFICATION OF THE DEFINITIVE MAP

DESCRIPTION OF PATH OR WAY TO BE UPGRADED

Public bridleway from a point on Moss Lane, Wrightington south of Wrightington Hotel and Country Club (Point A on the Order Plan), running in a north easterly direction along an enclosed track at a width of 5 metres tapering to a width of 2.6 metres at Point B on the Order plan. It then continues as an enclosed track at a width of 2.5 metres to Point C and then varies between 2.5 metres and 1.5 metres continuing in a north easterly and then east north easterly direction to Point F where it passes 6 and 8 Mossy Lea Fold and continues along Mossy Lea Fold at a width of 4 metres to meet Mossy Lea Road at Point F; a total distance of approximately 585 metres. the path is shown between Points A-B-C-D-E-F on the Order Plan.

PART II

MODIFICATION OF DEFINITIVE STATEMENT

VARIATION OF PARTICULARS OF PATH OR WAY

Amend the entry for Wrightington 21 as follows:

Kind of Path:

"Bridleway"

Position:

"From a point on Moss Lane, Wrightington, south of Wrightington Hotel and Country Club at SD 5358 1094, running in a generally north easterly direction and then generally east north easterly direction along an enclosed track to SD 5396 1120 where it continues along surfaced area adjacent to 6 and 8 Mossy Lea Fold and then along Mossy Lea Fold to meet Mossy Lea Road at SD 5406 1124."

Width:

"SD 5358 1094 to SD 5359 1096 5 metres tapering to 2.6 metres
SD 5359 1124 to SD 5365 1103 2.5 metres
SD 5365 1103 to SD 5396 1120 Varying between 1.5 and 2.5 metres
SD 5396 1120 to SD 5406 1124 4 metres"

Length:

"0.59 km"

Other Particulars:

"Limitations: None"

