

PUBLIC RIGHTS OF WAY
EVIDENCE OF USE ON HORSEBACK

Please note that information supplied will be used in accordance with the processes under Statute and will not be confidential. It may be disclosed to third parties.

NAME: Mary Houghton

ADDRESS: 195, Chorley Lane, Chamock Richard
Chorley, Lancs.

DATE OF BIRTH: 3/11/59 OCCUPATION: catering supervisor

Route of Way

From: Mass Lane (Grid Reference) SD110537

Via: (F2)

To: Mass Lane (Grid Reference) SD110537

1. How long have you known the route?
50 years

2. Have you used the above way on horseback or leading a horse? YES/~~NO~~
If so:
(a) During which years? 1968 to present day
(b) Where were you going to and from? mass lane to mossylea Rd
(c) For what purpose? for pleasure & to miss out a dangerous section of roadway
(d) How many times a year? 10

(e) Have you used the way by other means? During which years? past 40 years
Please fill in all that apply
On foot often for walks round village & to get to work & church.
On motorcycle/in vehicle
Other Bycicle - TO GET TO WORK

3. Has the way always run over the same route? If not, give details and dates of any

changes. Mark any changes or variations on the attached plan

4a. Have there, to your knowledge, been any stiles, gates or fences across the way? If so, state where the stiles, gates or fences stood and mark their locations on the attached plan. *NO*

4b. Were any of the gates locked? If so, state when and where they were, and mark them on the attached plan. *NO*

4c. Did any of the stiles, gates or fences prevent you from using the way with a horse? If so, when? *NO*

5a. Have you worked for any landowner over which the route passes? If so, give dates of employment and name of employer. *NO*

5b. Have you been a tenant of any land over which the routes passes? If so, give dates of tenancy and mark land rented on attached plan. *NO*

6. If you have answered yes to 5a or 5b did you ever receive any instructions from the landowner as to the use of the way by the public? If so, what were they?

7. a) Have you ever been stopped or turned back when using this way? *NO*

b) Do you know or have you heard of anyone else having been stopped or turned back using the way with a horse? If so, state when the interruption took place and give particulars. *NO*

8. Were you ever told by any owner or tenant of the land crossed by the way, or by anyone in their employment, that the way was not public? If so, state when and give particulars and dates. *NO*

9. Have you ever seen notices such as 'Private', 'No Road', 'No Thoroughfare' or 'Trespassers will be Prosecuted' on or near the way? If so, what did the notices say? Mark the location of the notices on the attached plan.

NO

10. Have you ever asked permission to use the way? If so, who did you ask?

NO

11. Please give any other information that you think is relevant. Use a separate sheet if necessary.

USING THIS PATH ENABLES YOU TO AVOID A VERY DANGEROUS STRETCH OF ROAD (ROUND BP GARAGE - WHERE SIR BRADLEY WIGGINS GOT KNOCKED ON HIS BIKE) I STABLE MY HORSE AT WRIGHTINGTON + WILL CONTINUE TO USE THIS PATH AS LONG AS I AM ABLE TO RIDE. MORE BRIDLEWAYS NEED TO BE OPEN IN WRIGHTINGTON NOT CLOSED

I hereby certify that, to the best of my knowledge and belief, the facts that I have stated are true

I am/are not willing to attend a hearing, public inquiry or court to give evidence on this matter, if this should prove to be necessary

Signature:



Date:

28/4/14

PUBLIC RIGHTS OF WAY
EVIDENCE OF USE ON HORSEBACK

Please note that information supplied will be used in accordance with the processes under Statute and will not be confidential. It may be disclosed to third parties.

NAME: PAT BERTRAM

ADDRESS: 15 WILLOW DRIVE
CHARNOCK-RICHARD
CHORLET LANCES

DATE OF BIRTH: 22/6/55 OCCUPATION: HAIRDRESSER

Route of Way

From: MOSS LANE (Grid Reference) SD110537

Via: F21

To: MOSEY LANE (Grid Reference) SD110537

1. How long have you known the route?

53 YEARS

2. Have you used the above way on horseback or leading a horse? YES/NO

If so:

(a) During which years? 1963 TO 2014

(b) Where were you going to and from? TUNLEY LANE ON

(c) For what purpose? HACK A CIRCULAR RIDE BACK TO TUNLEY LANE

(d) How many times a year? 20

(e) Have you used the way by other means? During which years? ~~1963 - 2014~~

Please fill in all that apply

On foot 1963 - 2014

On motorcycle/in vehicle

Other PUSH BIKE - 1963 - 2014

3. Has the way always run over the same route? If not, give details and dates of any

changes. Mark any changes or variations on the attached plan

4a. Have there, to your knowledge, been any stiles, gates or fences across the way? If so, state where the stiles, gates or fences stood and mark their locations on the attached plan. *no*

4b. Were any of the gates locked? If so, state when and where they were, and mark them on the attached plan.

4c. Did any of the stiles, gates or fences prevent you from using the way with a horse? If so, when?

5a. Have you worked for any landowner over which the route passes? If so, give dates of employment and name of employer. *no*

5b. Have you been a tenant of any land over which the routes passes? If so, give dates of tenancy and mark land rented on attached plan. *no*

6. If you have answered yes to 5a or 5b did you ever receive any instructions from the landowner as to the use of the way by the public? If so, what were they? *no*

7. a) Have you ever been stopped or turned back when using this way? *no*

b) Do you know or have you heard of anyone else having been stopped or turned back using the way with a horse? If so, state when the interruption took place and give particulars. *no*

8. Were you ever told by any owner or tenant of the land crossed by the way, or by anyone in their employment, that the way was not public? If so, state when and give particulars and dates. *no*

<p>9. Have you ever seen notices such as 'Private', 'No Road', 'No Thoroughfare' or 'Trespassers will be Prosecuted' on or near the way? If so, what did the notices say? Mark the location of the notices on the attached plan.</p> <p style="text-align: center;">NO</p>
<p>10. Have you ever asked permission to use the way? If so, who did you ask?</p> <p style="text-align: center;">NO</p>
<p>11. Please give any other information that you think is relevant. Use a separate sheet if necessary. THIS ROUTE IS VERT IMPORTANT AS IT CUTS OFF A VERT DANGEROUS MAIN ROAD THAT GOES PAST ST JOSEPH'S CHURCH TO THE BP GARAGE. THIS ROUTE MAKES IT MUCH SAFER FOR CHILDREN ON PUSH BIKES AS WELL AS HORSES THAT DO DO NO HARM TO THE ENVIRONMENT</p>

I hereby certify that, to the best of my knowledge and belief, the facts that I have stated are true.

I am/~~am not~~ willing to attend a hearing, public inquiry or court to give evidence on this matter, if this should prove to be necessary.

Signature: Pat Bertram Date: 29.4.14

PUBLIC RIGHTS OF WAY
EVIDENCE OF USE ON HORSEBACK

Please note that information supplied will be used in accordance with the processes under Statute and will not be confidential. It may be disclosed to third parties.

NAME: Susan A. Shaw

ADDRESS: 12 Town Lane
Channahon - Richard
Charley.

DATE OF BIRTH: 11/21/52 OCCUPATION: midwife

Route of Way

From: Moss Lane (Grid Reference) SD 110 537

Via: R 27

To: Mossy Lea (Grid Reference) SD 110 537

1. How long have you known the route?

56 years

2. Have you used the above way on horseback or leading a horse? YES NO

If so:

- (a) During which years? 1963 - ¹⁹⁹⁸ ~~2008~~
- (b) Where were you going to and from? Mossy Lea Road to Moss Lane
- (c) For what purpose? Ride around the county lanes.
- (d) How many times a year? 20-30 in early years not as often now.

(e) Have you used the way by other means? During which years?

1963-2008

Please fill in all that apply

On foot

On motorcycle/in vehicle

Other bike - peddlebike.

3. Has the way always run over the same route? If not, give details and dates of any

changes. Mark any changes or variations on the attached plan

- 4a. Have there, to your knowledge, been any stiles, gates or fences across the way? If so, state where the stiles, gates or fences stood and mark their locations on the attached plan. NO
- 4b. Were any of the gates locked? If so, state when and where they were, and mark them on the attached plan. NO
- 4c. Did any of the stiles, gates or fences prevent you from using the way with a horse? If so, when? Not while used by myself.

- 5a. Have you worked for any landowner over which the route passes? If so, give dates of employment and name of employer. NO
- 5b. Have you been a tenant of any land over which the routes passes? If so, give dates of tenancy and mark land rented on attached plan. NO

6. If you have answered yes to 5a or 5b did you ever receive any instructions from the landowner as to the use of the way by the public? If so, what were they?

N/A.

7. a) Have you ever been stopped or turned back when using this way? NO
- b) Do you know or have you heard of anyone else having been stopped or turned back using the way with a horse? If so, state when the interruption took place and give particulars. NO

8. Were you ever told by any owner or tenant of the land crossed by the way, or by anyone in their employment, that the way was not public? If so, state when and give particulars and dates.

NO

<p>9. Have you ever seen notices such as 'Private', 'No Road', 'No Thoroughfare' or 'Trespassers will be Prosecuted' on or near the way? If so, what did the notices say? Mark the location of the notices on the attached plan.</p> <p style="text-align: center;">NO</p>
<p>10. Have you ever asked permission to use the way? If so, who did you ask? NO</p>
<p>11. Please give any other information that you think is relevant. Use a separate sheet if necessary.</p> <p>Always know this pathway as a public right of way since starting at St. Josephs School in 1958. As children the class walked to the church on many occasions with the teachers using this pathway.</p>

I hereby certify that, to the best of my knowledge and belief, the facts that I have stated are true.

I am/am not willing to attend a hearing, public inquiry or court to give evidence on this matter, if this should prove to be necessary

Signature: SA Shaw Date: 26/4/2014

PUBLIC RIGHTS OF WAY
EVIDENCE OF USE ON HORSEBACK

Please note that information supplied will be used in accordance with the processes under Statute and will not be confidential. It may be disclosed to third parties.

NAME: GLEND A JACKSON

ADDRESS: 188A MOSSY LEA ROAD
WRIGHTINGTON

DATE OF BIRTH: OCCUPATION: RET

Route of Way

From: MOSS LAWE (Grid Reference) SD 110 537

Via: FP 21

To: HUNGER HILL (Grid Reference)

1. How long have you known the route?

OVER 50 years

2. Have you used the above way on horseback or leading a horse? YES/~~NO~~

If so:

(a) During which years? 1960 - 2005

(b) Where were you going to and from?

(c) For what purpose?

(d) How many times a year?

(e) Have you used the way by other means? During which years?

Please fill in all that apply

On foot OVER 50 years

On motorcycle/in vehicle

Other

3. Has the way always run over the same route? If not, give details and dates of any

changes. Mark any changes or variations on the attached plan

YES

- 4a. Have there, to your knowledge, been any stiles, gates or fences across the way? If so, state where the stiles, gates or fences stood and mark their locations on the attached plan. NO
- 4b. Were any of the gates locked? If so, state when and where they were, and mark them on the attached plan. NO
- 4c. Did any of the stiles, gates or fences prevent you from using the way with a horse? If so, when?

5a. Have you worked for any landowner over which the route passes? If so, give dates of employment and name of employer. NO

5b. Have you been a tenant of any land over which the routes passes? If so, give dates of tenancy and mark land rented on attached plan. NO

6. If you have answered yes to 5a or 5b did you ever receive any instructions from the landowner as to the use of the way by the public? If so, what were they?

7. a) Have you ever been stopped or turned back when using this way? NO
- b) Do you know or have you heard of anyone else having been stopped or turned back using the way with a horse? If so, state when the interruption took place and give particulars. NO

8. Were you ever told by any owner or tenant of the land crossed by the way, or by anyone in their employment, that the way was not public? If so, state when and give particulars and dates. NO

<p>9. Have you ever seen notices such as 'Private', 'No Road', 'No Thoroughfare' or 'Trespassers will be Prosecuted' on or near the way? If so, what did the notices say? Mark the location of the notices on the attached plan. <i>no</i></p>
<p>10. Have you ever asked permission to use the way? If so, who did you ask? <i>no</i></p>
<p>11. Please give any other information that you think is relevant. Use a separate sheet if necessary.</p>

I hereby certify that, to the best of my knowledge and belief, the facts that I have stated are true

I am/am not willing to attend a hearing, public inquiry or court to give evidence on this matter, if this should prove to be necessary

Signature: *Glenda Jackson* Date: *10-11-2013*

PUBLIC RIGHTS OF WAY
EVIDENCE OF USE ON HORSEBACK

Please note that information supplied will be used in accordance with the processes under Statute and will not be confidential. It may be disclosed to third parties.

NAME: Debbie Gray

ADDRESS: 17 Pateley square
Wigan
WNB 7HG

DATE OF BIRTH: 26/4/78 OCCUPATION: Teaching Assistant

Route of Way

From: MOSS Lane (Grid Reference)

Via: footpath 21

To: Mossy Lea Road (Grid Reference) SD110.537

1. How long have you known the route? Since 1986

2. Have you used the above way on horseback or leading a horse? YES NO

If so:

(a) During which years? 1986 - 2008

(b) Where were you going to and from? Circular ride or to get from Standish to Wightington

(c) For what purpose? Horse riding

(d) How many times a year?

(e) Have you used the way by other means? During which years?
NO - ONLY HORSE RIDING

Please fill in all that apply

On foot

On motorcycle/in vehicle

Other

3. Has the way always run over the same route? If not, give details and dates of any

(e) Have you used the way by other means? **NO** During which years?

Please fill in all that apply

On foot

On motorcycle/in a motor vehicle

On horseback or leading a horse

Other

3. Has the way always run over the same route? If not, give details and dates of any changes. Mark any changes or variations on the attached plan

Yes

4a. Have there, to your knowledge, been any stiles, gates or fences across the way? If so, state where the stiles, gates or fences stood and mark their locations on the attached plan. **NO**

4b. Were any of the gates locked? If so, state when and where they were, and mark them on the attached plan. **Never had gates across this route**

4c. Did any of the stiles, gates or fences prevent you from using the way with a horse? If so, when? **Never had gates, stiles or fences across the route.**

5a. Have you worked for any landowner over which the route passes? If so, give dates of employment and name of employer. **NO**

5b. Have you been a tenant of any land over which the routes passes? If so, give dates of tenancy and mark land rented on attached plan. **NO**

6. If you have answered yes to 5a or 5b did you ever receive any instructions from the landowner as to the use of the way by the public? If so, what were they?

<p>7. a) Have you ever been stopped or turned back when using this way? NO</p> <p>b) Do you know or have you heard of anyone else having been stopped or turned back using the way with a non mechanically propelled vehicle? If so, state when the interruption took place and give particulars.</p> <p style="text-align: center;">NO</p>
<p>8. Were you ever told by any owner or tenant of the land crossed by the way, or by anyone in their employment, that the way was not public? If so, state when and give particulars and dates.</p> <p style="text-align: center;">NO</p>
<p>9. Have you ever seen notices such as 'Private', 'No Road', 'No Thoroughfare' or 'Trespassers will be Prosecuted' on or near the way? If so, what did the notices say? Mark the location of the notices on the attached plan.</p> <p style="text-align: center;">NO</p>
<p>10. Have you ever asked permission to use the way? If so, who did you ask?</p> <p style="text-align: center;">NO</p>
<p>11. Please give any other information that you think is relevant. Use a separate sheet if necessary.</p> <p><i>I have used this route over the years as a circular route from Stendish to Wroughtington when riding horses.</i></p>

I hereby certify that, to the best of my knowledge and belief, the facts that I have stated are true.

I am/am not willing to attend a hearing, public inquiry or court to give evidence on this matter, if this should prove to be necessary.

Signature: *D Gray* Date: 29/10/13

PUBLIC RIGHTS OF WAY
EVIDENCE OF USE ON HORSEBACK

Please note that information supplied will be used in accordance with the processes under Statute and will not be confidential. It may be disclosed to third parties.

NAME: ...MRS...PAULINE...FINCH.....

ADDRESS: ...6...ARBOUR...LANE...STANDISH.....

...WIGAN.....

...WN6...0YJ.....

DATE OF BIRTH: 16.09.42... OCCUPATION: BUS & COACH PROPRIETOR...

Route of Way

From: MOSS LANE (Grid Reference)

Via:

To: MOSSY LEA ROAD (Grid Reference) SD 110 537
(MUNGER HILL)

1. How long have you known the route?

2. Have you used the above way on horseback or leading a horse? YES NO

If so:

- (a) During which years? c Last 30 yrs - depending on the horse I owned at the time
- (b) Where were you going to and from? ARBOUR LANE - ROUND ROUTE AND RETURN
- (c) For what purpose? RIDING OUT
- (d) How many times a year? 2 - 3

(e) Have you used the way by other means? NO During which years?

Please fill in all that apply

On foot

On motorcycle/in vehicle

Other

3. Has the way always run over the same route? If not, give details and dates of any

YES

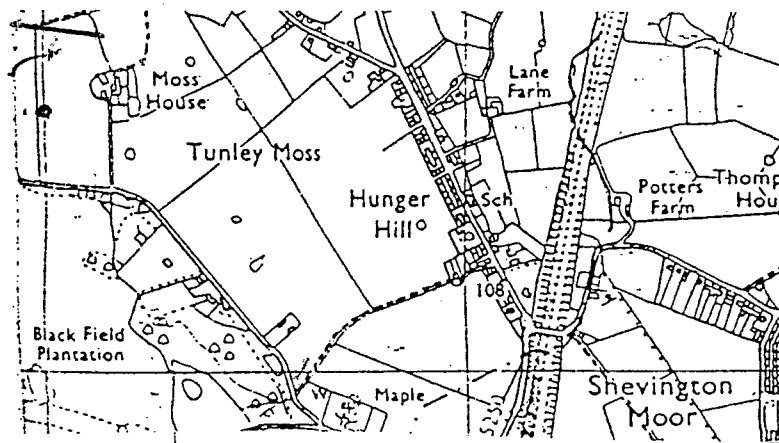
<p>(e) Have you used the way by other means?</p> <p>Please fill in all that apply</p> <p>On foot</p> <p>On motorcycle/in a motor vehicle</p> <p>On horseback or leading a horse</p> <p>Other</p>	<p>During which years?</p>
<p>3. Has the way always run over the same route? If not, give details and dates of any changes. Mark any changes or variations on the attached plan</p> <p>YES</p>	
<p>4a. Have there, to your knowledge, been any stiles, gates or fences across the way? If so, state where the stiles, gates or fences stood and mark their locations on the attached plan. NO</p> <p>4b. Were any of the gates locked? If so, state when and where they were, and mark them on the attached plan.</p> <p>4c. Did any of the stiles, gates or fences prevent you from using the way with a horse? If so, when?</p>	
<p>5a. Have you worked for any landowner over which the route passes? If so, give dates of employment and name of employer. NO</p> <p>5b. Have you been a tenant of any land over which the routes passes? If so, give dates of tenancy and mark land rented on attached plan. NO</p>	
<p>6. If you have answered yes to 5a or 5b did you ever receive any instructions from the landowner as to the use of the way by the public? If so, what were they?</p>	

<p>7. a) Have you ever been stopped or turned back when using this way? NO</p> <p>b) Do you know or have you heard of anyone else having been stopped or turned back using the way with a non mechanically propelled vehicle? If so, state when the interruption took place and give particulars. NO</p>
<p>8. Were you ever told by any owner or tenant of the land crossed by the way, or by anyone in their employment, that the way was not public? If so, state when and give particulars and dates. NO</p>
<p>9. Have you ever seen notices such as 'Private', 'No Road', 'No Thoroughfare' or 'Trespassers will be Prosecuted' on or near the way? If so, what did the notices say? Mark the location of the notices on the attached plan. NO</p>
<p>10. Have you ever asked permission to use the way? If so, who did you ask? NO</p>
<p>11. Please give any other information that you think is relevant. Use a separate sheet if necessary. FOUND IT IMPORTANT TO AVOID USING BUSY ROAD AND MOTORWAY ROUND ABOUT. - INSTEAD COULD USE BRIDGE AND CUT THROUGH TO PEPPER LANE .</p>

I hereby certify that, to the best of my knowledge and belief, the facts that I have stated are true.

I am/~~am not~~ willing to attend a hearing, public inquiry or court to give evidence on this matter, if this should prove to be necessary.

Signature: P. Rich Date: 25-10-13



**HTS OF WAY
E ON HORSEBACK**

... used in accordance with the processes
... it may be disclosed to third parties.

NAME: EILEEN RYBKA
 ADDRESS: 59 HOLME TERRACE
WIGAN
WN1 2HG
 DATE OF BIRTH: 24.09.56 OCCUPATION: DOG SITTER/WALKER

Route of Way

From: Mosslea Road (Grid Reference) SD 110 537
 Via: FP 21 (See attached map route highlighted in orange)
 To: MOSS LANE (Grid Reference)

1. How long have you known the route? Since 1968 (1966) - 47 years

2. Have you used the above way on horseback or leading a horse? YES/NO
 If so:
 (a) During which years? 1966-74
1988-2010
 (b) Where were you going to and from? WEIGHTINGTON TO STANDISH/WIGAN
STANDISH TO WEIGHTINGTON
 (c) For what purpose? HORSE-RIDING - HACKING, Pleasure Rides
GANG TO SHOWS
 (d) How many times a year? AT TIMES WEEKLY, - OFTEN MONTHLY.
VARIED

(e) Have you used the way by other means? NO - ONLY HORSE-BACK During which years?
 Please fill in all that apply
 On foot
 On motorcycle/in vehicle
 Other

3. Has the way always run over the same route? If not, give details and dates of any

<p>(e) Have you used the way by other means?</p> <p>Please fill in all that apply</p> <p>On foot</p> <p>On motorcycle/in a motor vehicle</p> <p>On horseback or leading a horse</p> <p>Other</p>	<p>During which years?</p> <p style="text-align: center; font-size: 2em;">N/A</p>
<p>3. Has the way always run over the same route? If not, give details and dates of any changes. Mark any changes or variations on the attached plan</p> <p style="text-align: center; font-size: 1.5em;">ALWAYS SAME ROUTE</p>	
<p>4a. Have there, to your knowledge, been any stiles, gates or fences across the way? If so, state where the stiles, gates or fences stood and mark their locations on the attached plan.</p> <p style="text-align: center; font-size: 1.2em;">NONE</p> <p>4b. Were any of the gates locked? If so, state when and where they were, and mark them on the attached plan.</p> <p style="text-align: center; font-size: 1.2em;">NONE</p> <p>4c. Did any of the stiles, gates or fences prevent you from using the way with a horse? If so, when?</p> <p style="text-align: center; font-size: 1.5em;">N/A</p>	
<p>5a. Have you worked for any landowner over which the route passes? If so, give dates of employment and name of employer.</p> <p style="text-align: center; font-size: 1.5em;">NO</p> <p>5b. Have you been a tenant of any land over which the routes passes? If so, give dates of tenancy and mark land rented on attached plan.</p> <p style="text-align: center; font-size: 1.5em;">NO</p>	
<p>6. If you have answered yes to 5a or 5b did you ever receive any instructions from the landowner as to the use of the way by the public? If so, what were they?</p> <p style="text-align: center; font-size: 1.5em;">/</p>	

7. a)	Have you ever been stopped or turned back when using this way?	NO
b)	Do you know or have you heard of anyone else having been stopped or turned back using the way with a non mechanically propelled vehicle? If so, state when the interruption took place and give particulars.	NO
8.	Were you ever told by any owner or tenant of the land crossed by the way, or by anyone in their employment, that the way was not public? If so, state when and give particulars and dates.	NO
9.	Have you ever seen notices such as 'Private', 'No Road', 'No Thoroughfare' or 'Trespassers will be Prosecuted' on or near the way? If so, what did the notices say? Mark the location of the notices on the attached plan.	NO
10.	Have you ever asked permission to use the way? If so, who did you ask?	NO
11.	Please give any other information that you think is relevant. Use a separate sheet if necessary.	I have always used this route ^{for horse riding} as part of a circular ride from Sandish to Wroughton. Especially for hacking and going to and from Charity farm Shaws.

I hereby certify that, to the best of my knowledge and belief, the facts that I have stated are true.

I am/~~am not~~ willing to attend a hearing, public inquiry or court to give evidence on this matter, if this should prove to be necessary.

Signature: Lybka Date: 25/10/13

PUBLIC RIGHTS OF WAY
EVIDENCE OF USE ON HORSEBACK

Please note that information supplied will be used in accordance with the processes under Statute and will not be confidential. It may be disclosed to third parties.

NAME: Sarah Gibbons

ADDRESS: 52 Arbour Lane,
Standish
Wigan Wub.oyt

DATE OF BIRTH: 28/6/65 OCCUPATION: Cashier

Route of Way FP21
From: Moss Lane (Grid Reference)
Via: SD110 537.
To: Mossy Lea Rd (Grid Reference)

1. How long have you known the route?
over 25 years.

2. Have you used the above way on horseback or leading a horse? YES/NO
If so:
(a) During which years? 1993 - 2008
(b) Where were you going to and from? Moss Lane to Mossy
Lea to get back to standish
(c) For what purpose? Hacking
(d) How many times a year? Couple.

(e) Have you used the way by other means? During which years?
Please fill in all that apply
On foot
On motorcycle/in vehicle
Other


3. Has the way always run over the same route? If not, give details and dates of any

<p>(e) Have you used the way by other means?</p> <p>Please fill in all that apply</p> <p>On foot</p> <p>On motorcycle/in a motor vehicle</p> <p>On horseback or leading a horse</p> <p>Other</p>	<p>During which years?</p>
<p>3. Has the way always run over the same route? If not, give details and dates of any changes. Mark any changes or variations on the attached plan</p> <p style="text-align: center;">Yes</p>	
<p>4a. Have there, to your knowledge, been any stiles, gates or fences across the way? If so, state where the stiles, gates or fences stood and mark their locations on the attached plan. NO</p> <p>4b. Were any of the gates locked? If so, state when and where they were, and mark them on the attached plan. NO</p> <p>4c. Did any of the stiles, gates or fences prevent you from using the way with a horse? If so, when? NO obstacles</p>	
<p>5a. Have you worked for any landowner over which the route passes? If so, give dates of employment and name of employer. NO</p> <p>5b. Have you been a tenant of any land over which the routes passes? If so, give dates of tenancy and mark land rented on attached plan. NO</p>	
<p>6. If you have answered yes to 5a or 5b did you ever receive any instructions from the landowner as to the use of the way by the public? If so, what were they?</p>	

<p>7. a) Have you ever been stopped or turned back when using this way? NO</p> <p>b) Do you know or have you heard of anyone else having been stopped or turned back using the way with a non mechanically propelled vehicle? If so, state when the interruption took place and give particulars. NO</p>
<p>8. Were you ever told by any owner or tenant of the land crossed by the way, or by anyone in their employment, that the way was not public? If so, state when and give particulars and dates. NO</p>
<p>9. Have you ever seen notices such as 'Private', 'No Road', 'No Thoroughfare' or 'Trespassers will be Prosecuted' on or near the way? If so, what did the notices say? Mark the location of the notices on the attached plan. NO</p>
<p>10. Have you ever asked permission to use the way? If so, who did you ask? NO</p>
<p>11. Please give any other information that you think is relevant. Use a separate sheet if necessary.</p>

I hereby certify that, to the best of my knowledge and belief, the facts that I have stated are true.

I am/am not willing to attend a hearing, public inquiry or court to give evidence on this matter, if this should prove to be necessary.

Signature:  Date: 22/10/13

PUBLIC RIGHTS OF WAY
EVIDENCE OF USE ON HORSEBACK

Please note that information supplied will be used in accordance with the processes under Statute and will not be confidential. It may be disclosed to third parties.

NAME: PAULINE THOMAS

ADDRESS: 173, BRADLEY LANE,
STANDISH
WIGAN, WNG 0NF

DATE OF BIRTH: 5-1-1956 OCCUPATION: CLERICAL

Route of Way FP21

From: ~~50110~~ MOSS LANE (Grid Reference)

Via:

SD110.537'

To: MOSSY LAKE ROAD (Grid Reference)

1. How long have you known the route?

48 YEARS

2. Have you used the above way on horseback or leading a horse? YES/NO

If so:

(a) During which years?

1966 TO PRESENT DAY

(b) Where were you going to and from?

STANDISH / WRIGHTINGTON
& VICE VERSA

(c) For what purpose? PLEASURE

(d) How many times a year?

APPROX 15

(e) Have you used the way by other means? During which years?

Please fill in all that apply

On foot

On motorcycle/in vehicle

Other

3. Has the way always run over the same route? If not, give details and dates of any

(e)	Have you used the way by other means?	During which years?
	Please fill in all that apply	
	On foot	
	On motorcycle/in a motor vehicle	
	On horseback or leading a horse	
	Other	
3. Has the way always run over the same route? If not, give details and dates of any changes. Mark any changes or variations on the attached plan		
YES		
4a. Have there, to your knowledge, been any stiles, gates or fences across the way? If so, state where the stiles, gates or fences stood and mark their locations on the attached plan.		
NO		
4b. Were any of the gates locked? If so, state when and where they were, and mark them on the attached plan.		
NO		
4c. Did any of the stiles, gates or fences prevent you from using the way with a horse? If so, when?		
NO		
5a. Have you worked for any landowner over which the route passes? If so, give dates of employment and name of employer.		
NO		
5b. Have you been a tenant of any land over which the routes passes? If so, give dates of tenancy and mark land rented on attached plan.		
NO		
6. If you have answered yes to 5a or 5b did you ever receive any instructions from the landowner as to the use of the way by the public? If so, what were they?		
/		

<p>7. a) Have you ever been stopped or turned back when using this way? NO</p> <p>b) Do you know or have you heard of anyone else having been stopped or turned back using the way with a non mechanically propelled vehicle? If so, state when the interruption took place and give particulars. NO</p>
<p>8. Were you ever told by any owner or tenant of the land crossed by the way, or by anyone in their employment, that the way was not public? If so, state when and give particulars and dates. NO</p>
<p>9. Have you ever seen notices such as 'Private', 'No Road', 'No Thoroughfare' or 'Trespassers will be Prosecuted' on or near the way? If so, what did the notices say? Mark the location of the notices on the attached plan. NO</p>
<p>10. Have you ever asked permission to use the way? If so, who did you ask? NO</p>
<p>11. Please give any other information that you think is relevant. Use a separate sheet if necessary.</p>

I hereby certify that, to the best of my knowledge and belief, the facts that I have stated are true.

I am/am not willing to attend a hearing, public inquiry or court to give evidence on this matter, if this should prove to be necessary.

Signature: *P. Rumas* Date: *17/10/13*

PUBLIC RIGHTS OF WAY
EVIDENCE OF USE ON HORSEBACK

Please note that information supplied will be used in accordance with the processes under Statute and will not be confidential. It may be disclosed to third parties.

NAME: MRS SANDRA PARKINSON

ADDRESS: 104 BACK LANE
STANDISH NEWIGAN
WN6 8RS

DATE OF BIRTH: 16-10-44 OCCUPATION: RETIRED

Route of Way F P21 WRIGHTINGTON

From: MOSS LANE (Grid Reference) SD110537

Via:

To: HUNGER HILL WRIGHTINGTON (Grid Reference) SD110537

1. How long have you known the route?

60 YEARS

2. Have you used the above way on horseback or leading a horse? YES ~~NO~~

If so:

- (a) During which years? 1958 To 2013
- (b) Where were you going to and from? STANDISH TO MOSSLEY ROAD
- (c) For what purpose? Riding WITH MY FRIENDS
- (d) How many times a year? WEEKLY

(e) Have you used the way by other means? During which years? 1970 To 2013

Please fill in all that apply

On foot

On motorcycle/in vehicle

Other WALKING PUSHING A PRAM PICKING BLACKBERRIES
ALSO RIDING OUR BIKES

3. Has the way always run over the same route? If not, give details and dates of any

<p>9. Have you ever seen notices such as 'Private', 'No Road', 'No Thoroughfare' or 'Trespassers will be Prosecuted' on or near the way? If so, what did the notices say? Mark the location of the notices on the attached plan.</p> <p style="text-align: center;">No</p>
<p>10. Have you ever asked permission to use the way? If so, who did you ask?</p> <p style="text-align: center;">No</p>
<p>11. Please give any other information that you think is relevant. Use a separate sheet if necessary.</p>

I hereby certify that, to the best of my knowledge and belief, the facts that I have stated are true.

I am/~~am not~~ willing to attend a hearing, public inquiry or court to give evidence on this matter, if this should prove to be necessary.

Signature: Sandra Parkin Date: 14th 10 - 2013

PUBLIC RIGHTS OF WAY
EVIDENCE OF USE ON HORSEBACK

Please note that information supplied will be used in accordance with the processes under Statute and will not be confidential. It may be disclosed to third parties.

NAME: PATRICIA VEALL

ADDRESS: 9 LANGDALE AVE
SWINLEY
WIGAN WMI 2HW

DATE OF BIRTH: 3-5-48 OCCUPATION: RETIRED

Route of Way FP 21 WRIGHTINGTON

From: MOSS LANE (Grid Reference) SD 110, S37

Via:

To: HUNGER HILL (Grid Reference) SD 110, S37
WRIGHTINGTON

1. How long have you known the route?

OVER 60 YEARS

2. Have you used the above way on horseback or leading a horse? YES/~~NO~~

If so:

(a) During which years? LATE 1950 + 1960 UP TO 2013

(b) Where were you going to and from? PRESCOTS FARM, HUNGER HILL

(c) For what purpose? RIDING WITH MY FRIENDS

(d) How many times a year? WEEKLY

(e) Have you used the way by other means? During which years?

Please fill in all that apply

On foot 1953

On motorcycle/in vehicle —

Other ON MY BIKE 1960

3. Has the way always run over the same route? If not, give details and dates of any

changes. Mark any changes or variations on the attached plan

YES
THE SAME
ROUTE

- 4a. Have there, to your knowledge, been any stiles, gates or fences across the way? If so, state where the stiles, gates or fences stood and mark their locations on the attached plan. NO
- 4b. Were any of the gates locked? If so, state when and where they were, and mark them on the attached plan. /
- 4c. Did any of the stiles, gates or fences prevent you from using the way with a horse? If so, when? NO
- 5a. Have you worked for any landowner over which the route passes? If so, give dates of employment and name of employer. NO
- 5b. Have you been a tenant of any land over which the routes passes? If so, give dates of tenancy and mark land rented on attached plan. NO
6. If you have answered yes to 5a or 5b did you ever receive any instructions from the landowner as to the use of the way by the public? If so, what were they?

7. a) Have you ever been stopped or turned back when using this way? NO
- b) Do you know or have you heard of anyone else having been stopped or turned back using the way with a horse? If so, state when the interruption took place and give particulars. NO

8. Were you ever told by any owner or tenant of the land crossed by the way, or by anyone in their employment, that the way was not public? If so, state when and give particulars and dates. NO

9. Have you ever seen notices such as 'Private', 'No Road', 'No Thoroughfare' or 'Trespassers will be Prosecuted' on or near the way? If so, what did the notices say? Mark the location of the notices on the attached plan.

NO

10. Have you ever asked permission to use the way? If so, who did you ask?

NO

11. Please give any other information that you think is relevant. Use a separate sheet if necessary.

I used this path regularly as a girl, being a pupil at St. Josephs, school, we walked and rode with friends up and down the pads. On a school day the church provided transport to school but my brothers and others had to make our own way home from school to St Josephs Church to catch a bus home which meant going down the Pads.

I hereby certify that, to the best of my knowledge and belief, the facts that I have stated are true.

I am/~~am not~~ willing to attend a hearing, public inquiry or court to give evidence on this matter, if this should prove to be necessary.

Signature: P A Veall Date: 10-10-2013.

PUBLIC RIGHTS OF WAY
EVIDENCE OF USE ON HORSEBACK

Please note that information supplied will be used in accordance with the processes under Statute and will not be confidential. It may be disclosed to third parties.

NAME: RACHEL KNEALE
ADDRESS: 66 ROBIN HILL DRIVE
STANDISH
WN6 0QW
DATE OF BIRTH: AGED 50 OCCUPATION: LOCAL AUTHORITY
VALUER

Route of Way

From: (Grid Reference)

Via:

To: (Grid Reference)

1. How long have you known the route?

SINCE 1972

2. Have you used the above way on horseback or leading a horse? YES/~~NO~~

If so:

(a) During which years? 1972 - 1975 & 1993 - Present

(b) Where were you going to and from? ON A HACK.

(c) For what purpose? EXERCISING HORSES

(d) How many times a year? ABOUT ONCE A MONTH

(e) Have you used the way by other means? ON FOOT. During which years? 1972 - 1975

Please fill in all that apply

On foot

On motorcycle/in vehicle NO

Other

3. Has the way always run over the same route? If not, give details and dates of any

changes. Mark any changes or variations on the attached plan

ALWAYS SAME ROUTE

4a. Have there, to your knowledge, been any stiles, gates or fences across the way? If so, state where the stiles, gates or fences stood and mark their locations on the attached plan.

NO

4b. Were any of the gates locked? If so, state when and where they were, and mark them on the attached plan.

NO

4c. Did any of the stiles, gates or fences prevent you from using the way with a horse? If so, when?

NOT APPLICABLE.

5a. Have you worked for any landowner over which the route passes? If so, give dates of employment and name of employer.

NO

5b. Have you been a tenant of any land over which the routes passes? If so, give dates of tenancy and mark land rented on attached plan.

NO

6. If you have answered yes to 5a or 5b did you ever receive any instructions from the landowner as to the use of the way by the public? If so, what were they?

/

7. a) Have you ever been stopped or turned back when using this way?

NO

b) Do you know or have you heard of anyone else having been stopped or turned back using the way with a horse? If so, state when the interruption took place and give particulars.

NO

8. Were you ever told by any owner or tenant of the land crossed by the way, or by anyone in their employment, that the way was not public? If so, state when and give particulars and dates.

NEVER

<p>9. Have you ever seen notices such as 'Private', 'No Road', 'No Thoroughfare' or 'Trespassers will be Prosecuted' on or near the way? If so, what did the notices say? Mark the location of the notices on the attached plan.</p> <p style="text-align: center;"><i>No</i></p>
<p>10. Have you ever asked permission to use the way? If so, who did you ask?</p> <p style="text-align: center;"><i>No</i></p>
<p>11. Please give any other information that you think is relevant. Use a separate sheet if necessary.</p>

I hereby certify that, to the best of my knowledge and belief, the facts that I have stated are true.

I am/~~am not~~ willing to attend a hearing, public inquiry or court to give evidence on this matter, if this should prove to be necessary.

Signature: *R. Meale* Date: *25.11.13*

PUBLIC RIGHTS OF WAY
EVIDENCE OF USE ON HORSEBACK

Please note that information supplied will be used in accordance with the processes under Statute and will not be confidential. It may be disclosed to third parties.

NAME: Dr PAMELA RODGERS

ADDRESS: 2 MALDEN RD, STANDISH, WIGAN
WNG 0ET

DATE OF BIRTH: 13-10-55 OCCUPATION: CONSULTANT RADIOLOGIST

Route of Way

From: (Grid Reference)

Via:

To: (Grid Reference)

1. How long have you known the route?

SINCE 1988 — 25 YRS

2. Have you used the above way on horseback or leading a horse? YES/NO

If so:

(a) During which years? 1988 ↔ 2013

(b) Where were you going to and from? MOSSY LEARD CIRCUIT ROUND

(c) For what purpose? TUNLEY → WRIGHTINGTON COUNTRY CLUB & BACK VIA PATH
HALKING

(d) How many times a year? 1988 — 1994 ABOUT *20/YR
1994 → 2-3 times/YR

(e) Have you used the way by other means? YES During which years? 1988 — 2013

Please fill in all that apply

On foot — Occasionally once/twice/YR

On motorcycle/in vehicle NO

Other

3. Has the way always run over the same route? If not, give details and dates of any

changes. Mark any changes or variations on the attached plan

YES

4a. Have there, to your knowledge, been any stiles, gates or fences across the way? If so, state where the stiles, gates or fences stood and mark their locations on the attached plan.

NO

4b. Were any of the gates locked? If so, state when and where they were, and mark them on the attached plan.

NO

4c. Did any of the stiles, gates or fences prevent you from using the way with a horse? If so, when?

NO

5a. Have you worked for any landowner over which the route passes? If so, give dates of employment and name of employer.

NO

5b. Have you been a tenant of any land over which the routes passes? If so, give dates of tenancy and mark land rented on attached plan.

NO

6. If you have answered yes to 5a or 5b did you ever receive any instructions from the landowner as to the use of the way by the public? If so, what were they?

7. a) Have you ever been stopped or turned back when using this way?

NO

b) Do you know or have you heard of anyone else having been stopped or turned back using the way with a horse? If so, state when the interruption took place and give particulars.

NO


8. Were you ever told by any owner or tenant of the land crossed by the way, or by anyone in their employment, that the way was not public? If so, state when and give particulars and dates.

NO

<p>9. Have you ever seen notices such as 'Private', 'No Road', 'No Thoroughfare' or 'Trespassers will be Prosecuted' on or near the way? If so, what did the notices say? Mark the location of the notices on the attached plan.</p> <p>NO</p>
<p>10. Have you ever asked permission to use the way? If so, who did you ask?</p> <p>NO</p>
<p>11. Please give any other information that you think is relevant. Use a separate sheet if necessary.</p> <p>ROUTE ALLOWS AVOIDANCE OF A BUSY STRETCH OF ROAD GOING TO THE MOTORWAY ROUNDABOUT</p>

I hereby certify that, to the best of my knowledge and belief, the facts that I have stated are true.

I am/are not willing to attend a hearing, public inquiry or court to give evidence on this matter, if this should prove to be necessary. IF NOT IN WORKING HOURS, NEED 6 WKS NOTICE TO BOOK OUT OF WORK

Signature:  Date: 2ND DEC 2013

W
PUBLIC RIGHTS OF WAY
EVIDENCE OF USE ON HORSEBACK

Please note that information supplied will be used in accordance with the processes under Statute and will not be confidential. It may be disclosed to third parties.

NAME: Rachel Calland

ADDRESS: Ilmanse Ave
Wrightington
Nr. Wigan

DATE OF BIRTH: 18/07/84 OCCUPATION: Support worker

Route of Way

From: Moss Lane (Grid Reference) SD110 537
Via: F21
To: Mossy Ker (Grid Reference) SD110 537

1. How long have you known the route? All my life 29 years

2. Have you used the above way on horseback or leading a horse? YES/NO

If so:

- (a) During which years? 1996 until present day
- (b) Where were you going to and from? Tonley moss to Moss Lane and back
- (c) For what purpose? HACK / PLEASURE
- (d) How many times a year? 35

(e) Have you used the way by other means? During which years?

Please fill in all that apply

On foot 2000 until present

On motorcycle/in vehicle

Other

3. Has the way always run over the same route? If not, give details and dates of any

changes. Mark any changes or variations on the attached plan

- 4a. Have there, to your knowledge, been any stiles, gates or fences across the way? If so, state where the stiles, gates or fences stood and mark their locations on the attached plan. *NO*
- 4b. Were any of the gates locked? If so, state when and where they were, and mark them on the attached plan. *NO*
- 4c. Did any of the stiles, gates or fences prevent you from using the way with a horse? If so, when? *NO*

- 5a. Have you worked for any landowner over which the route passes? If so, give dates of employment and name of employer. *NO*
- 5b. Have you been a tenant of any land over which the routes passes? If so, give dates of tenancy and mark land rented on attached plan. *NO*

6. If you have answered yes to 5a or 5b did you ever receive any instructions from the landowner as to the use of the way by the public? If so, what were they?

7. a) Have you ever been stopped or turned back when using this way?
NO
- b) Do you know or have you heard of anyone else having been stopped or turned back using the way with a horse? If so, state when the interruption took place and give particulars. *NO*

8. Were you ever told by any owner or tenant of the land crossed by the way, or by anyone in their employment, that the way was not public? If so, state when and give particulars and dates. *NO*

<p>9. Have you ever seen notices such as 'Private', 'No Road', 'No Thoroughfare' or 'Trespassers will be Prosecuted' on or near the way? If so, what did the notices say? Mark the location of the notices on the attached plan. NO</p>
<p>10. Have you ever asked permission to use the way? If so, who did you ask? NO</p>
<p>11. Please give any other information that you think is relevant. Use a separate sheet if necessary. IF this path is closed to the general public this would be detrimental to the public and the country side. This is a safe place for walkers and horse riders to pass through busy traffic avoiding four lane ends. The closure would affect people of all ages in a negative manner</p>

I hereby certify that, to the best of my knowledge and belief, the facts that I have stated are true.

I am/~~am not~~ willing to attend a hearing, public inquiry or court to give evidence on this matter, if this should prove to be necessary.

Signature: R Colby Date:

PUBLIC RIGHTS OF WAY
EVIDENCE OF USE ON A NON MECHANICALLY PROPELLED VEHICLE

Please note that information supplied will be used in accordance with the processes under Statute and will not be confidential. It may be disclosed to third parties.

NAME: Christine Calland

ADDRESS: 11, Manse Ave Wroughtington
Nr Wigan Lanes

DATE OF BIRTH: 8/11/57 OCCUPATION: Hairdresser

Route of Way

From Moss Lane (Grid Reference) S D 110 S 37

Via E 2

To Moss Lane (Grid Reference) S D 110 S 37

1. How long have you known the route?

about 52 yrs approx

2. Have you used the above way on a non mechanically propelled vehicle? YES/NO

Please specify bicycle

If so:

- (a) During which years? 1965 + 1985 approx
- (b) Where were you going to and from? From home to St Joseph Church, or country walks/visiting friends
- (c) For what purpose? → + Pleasure with friends
- (d) How many times a year? ~~not~~ approx 15-20

(e) Have you used the way by other means? During which years?

Please fill in all that apply

On foot 1962 - Present -

On motorcycle/in a motor vehicle

On horseback or leading a horse. 1967 - 2000

Other walking -

1984 - 1990 - Family walks with the pram to fish ponds.

3. Has the way always run over the same route? If not, give details and dates of any changes. Mark any changes or variations on the attached plan

4a. Have there, to your knowledge, been any stiles, gates or fences across the way? If so, state where the stiles, gates or fences stood and mark their locations on the attached plan.

4b. Were any of the gates locked? If so, state when and where they were, and mark them on the attached plan.

4c. Did any of the stiles, gates or fences prevent you from using the way with a horse? If so, when?

No

5a. Have you worked for any landowner over which the route passes? If so, give dates of employment and name of employer.

5b. Have you been a tenant of any land over which the routes passes? If so, give dates of tenancy and mark land rented on attached plan.

No

6. If you have answered yes to 5a or 5b did you ever receive any instructions from the landowner as to the use of the way by the public? If so, what were they?

No

<p>7. a) Have you ever been stopped or turned back when using this way?</p> <p>b) Do you know or have you heard of anyone else having been stopped or turned back using the way with a non mechanically propelled vehicle? If so, state when the interruption took place and give particulars.</p> <p style="text-align: right;">NO</p>
<p>8. Were you ever told by any owner or tenant of the land crossed by the way, or by anyone in their employment, that the way was not public? If so, state when and give particulars and dates.</p> <p style="text-align: right;">NO</p>
<p>9. Have you ever seen notices such as 'Private', 'No Road', 'No Thoroughfare' or 'Trespassers will be Prosecuted' on or near the way? If so, what did the notices say? Mark the location of the notices on the attached plan.</p> <p style="text-align: right;">NO</p>
<p>10. Have you ever asked permission to use the way? If so, who did you ask?</p> <p style="text-align: right;">NO</p>
<p>11. Please give any other information that you think is relevant. Use a separate sheet if necessary.</p> <p><i>This route is used because of the danger of walking/cycling/horse riding past the BP Garage roundabout + speed of traffic at Junction B5238 towards St Josephs Church. This path must be kept open for anyone who wishes to enjoy the pleasure of the countryside + is safer than the road.</i></p>

I hereby certify that, to the best of my knowledge and belief, the facts that I have stated are true.

I am/are ~~not~~ willing to attend a hearing, public inquiry or court to give evidence on this matter, if this should prove to be necessary.

Signature: *Christine Culland* Date: *29/4/2014*

PUBLIC RIGHTS OF WAY
EVIDENCE OF USE ON A NON MECHANICALLY PROPELLED VEHICLE

Please note that information supplied will be used in accordance with the processes under Statute and will not be confidential. It may be disclosed to third parties.

NAME: Mrs J Monk

ADDRESS: 98, The Hawthorns
Ecclestone, nr Cholely
PR7 5AW

DATE OF BIRTH: 24/12/34 OCCUPATION: retired

Route of Way

From: Moss Lane (Grid Reference) SD110 537

Via: PP 21 Wrayton

To: Moss Lane (Grid Reference) SD110 537

1. How long have you known the route?

2. Have you used the above way on a non mechanically propelled vehicle? YES/NO

Please specify by site

If so:

- (a) During which years? 1944 - 1950 approx
- (b) Where were you going to and from? home to church (St Josephs)
- (c) For what purpose? services
- (d) How many times a year? 52 or more

(e) Have you used the way by other means? During which years? 1962-68 approx

Please fill in all that apply

On foot

On motorcycle/in a motor vehicle

On horseback or leading a horse

Other

3. Has the way always run over the same route? If not, give details and dates of any changes. Mark any changes or variations on the attached plan

N/A

4a. Have there, to your knowledge, been any stiles, gates or fences across the way? If so, state where the stiles, gates or fences stood and mark their locations on the attached plan.

4b. Were any of the gates locked? If so, state when and where they were; and mark them on the attached plan.

4c. Did any of the stiles, gates or fences prevent you from using the way with a horse? If so, when?

~~Yes~~ NO

5a. Have you worked for any landowner over which the route passes? If so, give dates of employment and name of employer.

5b. Have you been a tenant of any land over which the routes passes? If so, give dates of tenancy and mark land rented on attached plan.

No

6. If you have answered yes to 5a or 5b did you ever receive any instructions from the landowner as to the use of the way by the public? If so, what were they?

No

<p>7. a) Have you ever been stopped or turned back when using this way?</p> <p>b) Do you know or have you heard of anyone else having been stopped or turned back using the way with a non mechanically propelled vehicle? If so, state when the interruption took place and give particulars.</p> <p style="text-align: right;"><i>No</i></p>
<p>8. Were you ever told by any owner or tenant of the land crossed by the way, or by anyone in their employment, that the way was not public? If so, state when and give particulars and dates.</p> <p style="text-align: right;"><i>No</i></p>
<p>9. Have you ever seen notices such as 'Private', 'No Road', 'No Thoroughfare' or 'Trespassers will be Prosecuted' on or near the way? If so, what did the notices say? Mark the location of the notices on the attached plan.</p> <p style="text-align: right;"><i>No</i></p>
<p>10. Have you ever asked permission to use the way? If so, who did you ask?</p> <p style="text-align: right;"><i>No</i></p>
<p>11. Please give any other information that you think is relevant. Use a separate sheet if necessary.</p> <p style="text-align: center;"><i>A good short cut, + safer</i></p>

I hereby certify that, to the best of my knowledge and belief, the facts that I have stated are true.

I am/~~am~~ not willing to attend a hearing, public inquiry or court to give evidence on this matter, if this should prove to be necessary. *not possible*

Signature: *J. Monk* Date: *2/5/2014*

**PUBLIC RIGHTS OF WAY
EVIDENCE OF USE ON A NON MECHANICALLY PROPELLED VEHICLE**

Please note that information supplied will be used in accordance with the processes under Statute and will not be confidential. It may be disclosed to third parties.

NAME: MRS. P. M. HAWORTH
 ADDRESS: 14, MANCE AVE., WRIGHTINGTON,
WIGAN, W.N.E 9RP.
 DATE OF BIRTH: 27.6.51 OCCUPATION: RETIRED SCHOOLTEACHER

Route of Way

From: Moss Lane (Grid Reference) SD 110 S37

Via: FP 21 Wrightington

To: same (Grid Reference) SD 110 S37

1. How long have you known the route?
Since moving to Wrightington in 1982.

2. Have you used the above way on a non mechanically propelled vehicle? YES NO

Please specify On a bicycle.

If so:

(a) During which years? 1982 - Present day.

(b) Where were you going to and from? from Mossy Fen Rd. to Wrightington Country Club or to St. Joseph's R.C. Church.

(c) For what purpose?

Country Club

For exercise, to go to church, to visit Mrs. Jenny Cole who lived in Mossy Fen.

(d) How many times a year? Lea Fold until she died.

On a weekly basis in my capacity as a Volunteer Visitor with Social Services.

(e) Have you used the way by other means? During which years? 1982 - present day.

Please fill in all that apply

- On foot ✓
- On motorcycle/in a motor vehicle
- On horseback or leading a horse
- Other

3. Has the way always run over the same route? If not, give details and dates of any changes. Mark any changes or variations on the attached plan

yes.

4a. Have there, to your knowledge, been any stiles, gates or fences across the way? If so, state where the stiles, gates or fences stood and mark their locations on the attached plan.

No.

4b. Were any of the gates locked? If so, state when and where they were, and mark them on the attached plan.

No.

4c. Did any of the stiles, gates or fences prevent you from using the way with a horse? If so, when?

N/A

5a. Have you worked for any landowner over which the route passes? If so, give dates of employment and name of employer.

No.

5b. Have you been a tenant of any land over which the routes passes? If so, give dates of tenancy and mark land rented on attached plan.

No.

6. If you have answered yes to 5a or 5b did you ever receive any instructions from the landowner as to the use of the way by the public? If so, what were they?

N/A.

7. a) Have you ever been stopped or turned back when using this way?

No.

b) Do you know or have you heard of anyone else having been stopped or turned back using the way with a non mechanically propelled vehicle? If so, state when the interruption took place and give particulars.

No.

8. Were you ever told by any owner or tenant of the land crossed by the way, or by anyone in their employment, that the way was not public? If so, state when and give particulars and dates.

No.

9. Have you ever seen notices such as 'Private', 'No Road', 'No Thoroughfare' or 'Trespassers will be Prosecuted' on or near the way? If so, what did the notices say? Mark the location of the notices on the attached plan.

No.

10. Have you ever asked permission to use the way? If so, who did you ask?

No.

11. Please give any other information that you think is relevant. Use a separate sheet if necessary.

on a regular basis or they soon grow over. This particular figure of way is a useful cut-through to avoid a busy stretch of road near the B.P. Garage where Bradley Wiggins was knocked off his bike. Local residents made an effort to keep the wider part of Mossy Lea Fold accessible by employing a local tradesman, Mr. Colin Schofield, to resurface it at least once to my knowledge.

I hereby certify that, to the best of my knowledge and belief, the facts that I have stated are true.

I am/am not willing to attend a hearing, public inquiry or court to give evidence on this matter, if this should prove to be necessary.

Signature: P. Haworth Date: 1.5.14

PUBLIC RIGHTS OF WAY
EVIDENCE OF USE ON HORSEBACK

Please note that information supplied will be used in accordance with the processes under Statute and will not be confidential. It may be disclosed to third parties.

NAME: Teresa Herridge

ADDRESS: 21 Manse Ave Wroughton
WN69RP

DATE OF BIRTH: 1/7/1930 OCCUPATION: Pensioner

Route of Way

From: Mass Lane (Grid Reference) SD110 537

Via: F 21

To: Mossy Lea (Grid Reference) SD110 537

1. How long have you known the route?

2. Have you used the above way on horseback or leading a horse? YES/NO

If so:

- (a) During which years?
- (b) Where were you going to and from?
- (c) For what purpose?
- (d) How many times a year?

(e) Have you used the way by other means? During which years? 1955 -

1982

Please fill in all that apply

On foot - + taking my children in the proom to Church in the early years

On motorcycle/in vehicle

Other Bycicle - to get to work, ~~to avoid~~ much safer than round the roads

3. Has the way always run over the same route? If not, give details and dates of any

changes. Mark any changes or variations on the attached plan

4a. Have there, to your knowledge, been any stiles, gates or fences across the way? If so, state where the stiles, gates or fences stood and mark their locations on the attached plan.

NO

4b. Were any of the gates locked? If so, state when and where they were, and mark them on the attached plan.

NO

4c. Did any of the stiles, gates or fences prevent you from using the way with a horse? If so, when?

NO

5a. Have you worked for any landowner over which the route passes? If so, give dates of employment and name of employer.

NO

5b. Have you been a tenant of any land over which the routes passes? If so, give dates of tenancy and mark land rented on attached plan.

NO

6. If you have answered yes to 5a or 5b did you ever receive any instructions from the landowner as to the use of the way by the public? If so, what were they?

7. a) Have you ever been stopped or turned back when using this way? NO

b) Do you know or have you heard of anyone else having been stopped or turned back using the way with a horse? If so, state when the interruption took place and give particulars.

NO

8. Were you ever told by any owner or tenant of the land crossed by the way, or by anyone in their employment, that the way was not public? If so, state when and give particulars and dates.

NO

<p>9. Have you ever seen notices such as 'Private', 'No Road', 'No Thoroughfare' or 'Trespassers will be Prosecuted' on or near the way? If so, what did the notices say? Mark the location of the notices on the attached plan.</p> <p style="text-align: right;">No</p>
<p>10. Have you ever asked permission to use the way? If so, who did you ask?</p> <p style="text-align: right;">No</p>
<p>11. Please give any other information that you think is relevant. Use a separate sheet if necessary.</p>

I hereby certify that, to the best of my knowledge and belief, the facts that I have stated are true

I am ^{not} ~~am not~~ willing to attend a hearing, public inquiry or court to give evidence on this matter, if this should prove to be necessary

Signature: Mr T. Horridge Date: 27/4/2014

PUBLIC RIGHTS OF WAY
EVIDENCE OF USE ON A NON MECHANICALLY PROPELLED VEHICLE

Please note that information supplied will be used in accordance with the processes under Statute and will not be confidential. It may be disclosed to third parties.

NAME: STONEY JOHNSON

ADDRESS: 51, SNIPewood
ECCLESTON CHOLLEY
LANCS. PR7 5RQ

DATE OF BIRTH: 07-03-35 OCCUPATION: RETIRED

Route of Way

From: Moss Lane (Grid Reference) SD 110537

Via: FP 21 WINDYBANK

To: Moss Lane (Grid Reference) SD 110537

1. How long have you known the route?
FROM 1945 APPROX

2. Have you used the above way on a non mechanically propelled vehicle? YES/NO

Please specify CYCLE

If so:

(a) During which years? 1945-1960 APPROX

(b) Where were you going to and from? MOSSY LEA RD TO FOUR LANE ENDS

(c) For what purpose? PLEASURE & FISH PONDS

(d) How many times a year? MOST WEEKENDS INC. WINTER

MONTHS.
(SKATING ON FISH PONDS)

(e) Have you used the way by other means? YES (WALKING) During which years? 1945-1960 APPROX

Please fill in all that apply

On foot

On motorcycle/in a motor vehicle

On horseback or leading a horse

Other

3. Has the way always run over the same route? If not, give details and dates of any changes. Mark any changes or variations on the attached plan

YES

4a. Have there, to your knowledge, been any stiles, gates or fences across the way? If so, state where the stiles, gates or fences stood and mark their locations on the attached plan.

STILE NEAR ST. JOSEPHS' CHURCH

4b. Were any of the gates locked? If so, state when and where they were, and mark them on the attached plan.

NO

4c. Did any of the stiles, gates or fences prevent you from using the way with a horse? If so, when?

NO

5a. Have you worked for any landowner over which the route passes? If so, give dates of employment and name of employer.

NO

5b. Have you been a tenant of any land over which the routes passes? If so, give dates of tenancy and mark land rented on attached plan.

NO

6. If you have answered yes to 5a or 5b did you ever receive any instructions from the landowner as to the use of the way by the public? If so, what were they?

N/A

7. a) Have you ever been stopped or turned back when using this way?	NO
b) Do you know or have you heard of anyone else having been stopped or turned back using the way with a non mechanically propelled vehicle? If so, state when the interruption took place and give particulars.	NO
8. Were you ever told by any owner or tenant of the land crossed by the way, or by anyone in their employment, that the way was not public? If so, state when and give particulars and dates.	NO
9. Have you ever seen notices such as 'Private', 'No Road', 'No Thoroughfare' or 'Trespassers will be Prosecuted' on or near the way? If so, what did the notices say? Mark the location of the notices on the attached plan.	NO
10. Have you ever asked permission to use the way? If so, who did you ask?	NO
11. Please give any other information that you think is relevant. Use a separate sheet if necessary.	

I hereby certify that, to the best of my knowledge and belief, the facts that I have stated are true.

I ~~am~~/am not willing to attend a hearing, public inquiry or court to give evidence on this matter, if this should prove to be necessary.

Signature: Johnny Johnson Date: 06/05/14

PUBLIC RIGHTS OF WAY
EVIDENCE OF USE ON A NON MECHANICALLY PROPELLED VEHICLE

Please note that information supplied will be used in accordance with the processes under Statute and will not be confidential. It may be disclosed to third parties.

NAME: MS ELSIE KNOWLES

ADDRESS: 33 WORDSWORTH AVE

WIGAN

WN1 2PH

DATE OF BIRTH: 24.12.1930 OCCUPATION: RETIRED

Route of Way

From: MOSS LANE To: (Grid Reference) SD110, 537

~~HUNGER HILL~~

Via: F.P. 21

To: HUNGER HILL (Grid Reference)

1. How long have you known the route?

80 yrs

2. Have you used the above way on a non mechanically propelled vehicle? YES/NO

Please specify WALKING & CYCLING

If so:

(a) During which years? ALL MY LIFE

(b) Where were you going to and from? CHURCH

(c) For what purpose? PRAYERS

(d) How many times a year? EVERY WEEK

	<p>(e) Have you used the way by other means?</p> <p>Please fill in all that apply</p> <p>On foot ✓</p> <p>On motorcycle/in a motor vehicle</p> <p>On horseback or leading a horse</p> <p>Other CYCLE</p>	<p>During which years?</p>
<p>3. Has the way always run over the same route? If not, give details and dates of any changes. Mark any changes or variations on the attached plan</p> <p>YES</p>		
<p>4a. Have there, to your knowledge, been any stiles, gates or fences across the way? If so, state where the stiles, gates or fences stood and mark their locations on the attached plan. NO</p> <p>4b. Were any of the gates locked? If so, state when and where they were, and mark them on the attached plan.</p> <p>4c. Did any of the stiles, gates or fences prevent you from using the way with a horse? If so, when?</p>		
<p>5a. Have you worked for any landowner over which the route passes? If so, give dates of employment and name of employer. NO</p> <p>5b. Have you been a tenant of any land over which the routes passes? If so, give dates of tenancy and mark land rented on attached plan.</p> <p>SEE OVER</p>		
<p>6. If you have answered yes to 5a or 5b did you ever receive any instructions from the landowner as to the use of the way by the public? If so, what were they?</p> <p>NONE AT ALL</p>		

<p>7. a) Have you ever been stopped or turned back when using this way? NEVER</p> <p>b) Do you know or have you heard of anyone else having been stopped or turned back using the way with a non mechanically propelled vehicle? If so, state when the interruption took place and give particulars. NEVER</p>
<p>8. Were you ever told by any owner or tenant of the land crossed by the way, or by anyone in their employment, that the way was not public? If so, state when and give particulars and dates. NOT AT ALL</p>
<p>9. Have you ever seen notices such as 'Private', 'No Road', 'No Thoroughfare' or 'Trespassers will be Prosecuted' on or near the way? If so, what did the notices say? Mark the location of the notices on the attached plan. NEVER SEEN ANY SIGNS</p>
<p>10. Have you ever asked permission to use the way? If so, who did you ask? NO</p>
<p>11. Please give any other information that you think is relevant. Use a separate sheet if necessary. MY grandparents were tenants of the holder of the two houses. HIS NAME WAS WILLIAM ECCLESTON</p>

I hereby certify that, to the best of my knowledge and belief, the facts that I have stated are true.

I am/am not willing to attend a hearing, public inquiry or court to give evidence on this matter, if this should prove to be necessary. DUE TO HEALTH REASONS

Signature: E. Knowles Date: 10-OCT-2013

**PUBLIC RIGHTS OF WAY
EVIDENCE OF USE ON A NON MECHANICALLY PROPELLED VEHICLE**

Please note that information supplied will be used in accordance with the processes under Statute and will not be confidential. It may be disclosed to third parties.

NAME: MRS D. A. ROSS
ADDRESS: 14, ROOKERY AVE.
APPLEY BRIDGE.
DATE OF BIRTH: 29/09/54... OCCUPATION: INCLUSIVE LEARNING OFFICER

Route of Way FP21 WRIGHTINGTON

From: MOSS LANE (Grid Reference) SD110537

Via:

To: HUNGER HILL WRIGHTINGTON (Grid Reference) SD110537.

1. How long have you known the route?

from 1960's to the present

2. Have you used the above way on a non mechanically propelled vehicle? YES NO

Please specify

If so:

- (a) During which years?
- (b) Where were you going to and from?
- (c) For what purpose?
- (d) How many times a year?

(e)	<p>Have you used the way by other means?</p> <p>Please fill in all that apply</p> <p>On foot</p> <p>On motorcycle/in a motor vehicle</p> <p><u>On horseback</u> or leading a horse</p> <p>Other</p>	<p>During which years?</p>
<p>3. Has the way always run over the same route? If not, give details and dates of any changes. Mark any changes or variations on the attached plan</p> <p>YES, THE ROUTE HAS ALWAYS BEEN THERE</p>		
<p>4a. Have there, to your knowledge, been any stiles, gates or fences across the way? If so, state where the stiles, gates or fences stood and mark their locations on the attached plan. NO</p> <p>4b. Were any of the gates locked? If so, state when and where they were, and mark them on the attached plan. NO</p> <p>4c. Did any of the stiles, gates or fences prevent you from using the way with a horse? If so, when?</p> <p>NEVER TO ME</p>		
<p>5a. Have you worked for any landowner over which the route passes? If so, give dates of employment and name of employer.</p> <p>NO</p> <p>5b. Have you been a tenant of any land over which the routes passes? If so, give dates of tenancy and mark land rented on attached plan.</p> <p>NO</p>		
<p>6. If you have answered yes to 5a or 5b did you ever receive any instructions from the landowner as to the use of the way by the public? If so, what were they?</p> <p>N/A</p>		

7. a) Have you ever been stopped or turned back when using this way? **TEMP. HELD UP WITH HOUSE HOLDER PARKING ACROSS THE PATH WHO RESPONDED TO POLITE REQUEST TO LET ME THROUGH.**
 b) Do you know or have you heard of anyone else having been stopped or turned back using the way with a non mechanically propelled vehicle? If so, state when the interruption took place and give particulars.

8. Were you ever told by any owner or tenant of the land crossed by the way, or by anyone in their employment, that the way was not public? If so, state when and give particulars and dates.
ABSOLUTELY NOT

9. Have you ever seen notices such as 'Private', 'No Road', 'No Thoroughfare' or 'Trespassers will be Prosecuted' on or near the way? If so, what did the notices say? Mark the location of the notices on the attached plan.
NO

10. Have you ever asked permission to use the way? If so, who did you ask?
NEVER.

11. Please give any other information that you think is relevant. Use a separate sheet if necessary.
I HAVE NEVER BEEN STOPPED OR QUESTIONED OR DELIBARATELY TURNED AWAY WHEN RIDING THIS TRACK. I HAVE USED THE TRACK ON MY OWN AND IN COMPANY WITH OTHER RIDERS, OVER THE YEARS.

I hereby certify that, to the best of my knowledge and belief, the facts that I have stated are true.

I am/am not willing to attend a hearing, public inquiry or court to give evidence on this matter, if this should prove to be necessary.

Signature: Ms Diana T. Roy Date: 6th October 2013

PUBLIC RIGHTS OF WAY
EVIDENCE OF USE ON A NON MECHANICALLY PROPELLED VEHICLE

Please note that information supplied will be used in accordance with the processes under Statute and will not be confidential. It may be disclosed to third parties.

NAME: PATRICIA VEALL

ADDRESS: 9 LANGDALE AVE

SWINLEY

WIGAN WN1 2HW

DATE OF BIRTH: 3-5-48 OCCUPATION: RETIRED

Route of Way F.P 21 WRIGHTINGTON.

From: MOSS LANE (Grid Reference) SD110, 537

Via:

To: HUNGER HILL (Grid Reference) SD110, 537
WRIGHTINGTON

1. How long have you known the route?

OVER 60 YEARS

2. Have you used the above way on a non mechanically propelled vehicle? YES/~~NO~~

Please specify ON FOOT + ON HORSEBACK

If so:

(a) During which years? LATE 1950 UP TO 2013

(b) Where were you going to and from? ST. JOSEPHS CHURCH from
ST. JOSEPHS SCHOOL TO CATCH

(c) For what purpose? Bus Home

(d) How many times a year? DAILY

(e) Have you used the way by other means? During which years?

Please fill in all that apply

On foot 1950

On motorcycle/in a motor vehicle —

On horseback or leading a horse 1960 UP TO 2013

Other CYCLING

3. Has the way always run over the same route? If not, give details and dates of any changes. Mark any changes or variations on the attached plan

YES THE SAME ROUTE

4a. Have there, to your knowledge, been any stiles, gates or fences across the way? If so, state where the stiles, gates or fences stood and mark their locations on the attached plan.

NO

4b. Were any of the gates locked? If so, state when and where they were, and mark them on the attached plan.

NO

4c. Did any of the stiles, gates or fences prevent you from using the way with a horse? If so, when?

NO

5a. Have you worked for any landowner over which the route passes? If so, give dates of employment and name of employer.

NO

5b. Have you been a tenant of any land over which the routes passes? If so, give dates of tenancy and mark land rented on attached plan.

NO

6. If you have answered yes to 5a or 5b did you ever receive any instructions from the landowner as to the use of the way by the public? If so, what were they?

<p>7. a) Have you ever been stopped or turned back when using this way?</p> <p style="text-align: center;">NO</p> <p>b) Do you know or have you heard of anyone else having been stopped or turned back using the way with a non mechanically propelled vehicle? If so, state when the interruption took place and give particulars.</p> <p style="text-align: center;">NO</p>
<p>8. Were you ever told by any owner or tenant of the land crossed by the way, or by anyone in their employment, that the way was not public? If so, state when and give particulars and dates.</p> <p style="text-align: center;">NO</p>
<p>9. Have you ever seen notices such as 'Private', 'No Road', 'No Thoroughfare' or 'Trespassers will be Prosecuted' on or near the way? If so, what did the notices say? Mark the location of the notices on the attached plan.</p> <p style="text-align: center;">NO</p>
<p>10. Have you ever asked permission to use the way? If so, who did you ask?</p> <p style="text-align: center;">NO</p>
<p>11. Please give any other information that you think is relevant. Use a separate sheet if necessary.</p> <p>MY BROTHERS AND I WALKED THE PADS ON A DAILY BASIS TO AND FROM SCHOOL. WE CAUGHT THE BUS FROM ST JOSEPHS CHURCH THE PADS WERE THE SHORTEST WAY FROM SCHOOL TO BUS STOP. I ALSO HACKED OUT WITH FRIENDS AND RODE MY BIKE UP AND DOWN THE PADS NOBODY EVER STOPPED US OR SAID OTHERWISE EVERYBODY USED IT.</p>

I hereby certify that, to the best of my knowledge and belief, the facts that I have stated are true.

I am/~~am~~ not willing to attend a hearing, public inquiry or court to give evidence on this matter, if this should prove to be necessary.

Signature: P. A. V. call Date: 10-10-2013

PUBLIC RIGHTS OF WAY
EVIDENCE OF USE ON A NON MECHANICALLY PROPELLED VEHICLE

Please note that information supplied will be used in accordance with the processes under Statute and will not be confidential. It may be disclosed to third parties.

NAME: A JACKSON

ADDRESS: 188A MOSSY LANE RD
WRIGHTINGTON

DATE OF BIRTH: OCCUPATION: RET

Route of Way

From: MOSS LANE (Grid Reference) S 0 110 537

Via:

To: NEWTON HILL (Grid Reference)

1. How long have you known the route?

48 years

2. Have you used the above way on a non mechanically propelled vehicle? YES/NO

Please specify FOOT

If so:

(a) During which years? 1965 - PRESENT

(b) Where were you going to and from?

(c) For what purpose? LEISURE ACTIVITIES

(d) How many times a year? FREQUENTLY

<p>7. a) Have you ever been stopped or turned back when using this way? NO</p> <p>b) Do you know or have you heard of anyone else having been stopped or turned back using the way with a non mechanically propelled vehicle? If so, state when the interruption took place and give particulars. NO</p>
<p>8. Were you ever told by any owner or tenant of the land crossed by the way, or by anyone in their employment, that the way was not public? If so, state when and give particulars and dates. NO</p>
<p>9. Have you ever seen notices such as 'Private', 'No Road', 'No Thoroughfare' or 'Trespassers will be Prosecuted' on or near the way? If so, what did the notices say? Mark the location of the notices on the attached plan. NO</p>
<p>10. Have you ever asked permission to use the way? If so, who did you ask? NO</p>
<p>(11) Please give any other information that you think is relevant. Use a separate sheet if necessary.</p>

I hereby certify that, to the best of my knowledge and belief, the facts that I have stated are true.

I am/am not willing to attend a hearing, public inquiry or court to give evidence on this matter, if this should prove to be necessary.

Signature: *A. Lakshar* Date: 10-11-2013

PUBLIC RIGHTS OF WAY
EVIDENCE OF USE ON A NON MECHANICALLY PROPELLED VEHICLE

Please note that information supplied will be used in accordance with the processes under Statute and will not be confidential. It may be disclosed to third parties.

NAME: ERIC DAWSON
ADDRESS: 160 BACK LANE SHEVINGTON MOOR
STANDISH
NR WIGAN
DATE OF BIRTH: 3-11-35 OCCUPATION: RETIRED HGV DRIVER

Route of Way F.P. 21 WRIGHTINGTON
From MOSS KANE (Grid Reference) SD110,537
Via WRIGHTINGTON (Grid Reference)

How long have you known the route?

2. Have you used the above way on a non mechanically propelled vehicle? YES NO

Please specify

1940^s - 1950^s

If so: FROM ST JOSEPHS SCHOOL TO ST JOSEPHS CHURCH

- (a) During which years? ONE PURPOSE WAS TO CARRY A BUCKET
(b) Where were you going to and from? OF SCHOOL DINNER LEAVINGS
TO THE CHURCH FOR FATHER
(c) For what purpose? DARANE WHO KEPT TWO PIGS
(d) How many times a year? ALMOST DAILY ON SCHOOL DAYS

THIS WAS KNOWN AS THE CHURCH PAD
AND WAS MORE OF A WIDE WELL CINDERED TRACK
AND WAS THE MAIN ROUTE FOR PEOPLE OF WRIGHTINGTON
TO GET TO THE CHURCH & BACK WALKING.

(e) Have you used the way by other means? During which years?

1940 - 50s

Please fill in all that apply

On foot

ON FOOT

On motorcycle/in a motor vehicle

BYCYCLE

On horseback or leading a horse

RIDING A HORSE UP & DOWN

Other

RECREATIONAL

3. Has the way always run over the same route? If not, give details and dates of any changes. Mark any changes or variations on the attached plan

YES

4a. Have there, to your knowledge, been any stiles, gates or fences across the way? If so, state where the stiles, gates or fences stood and mark their locations on the attached plan

NO

4b. Were any of the gates locked? If so, state when and where they were, and mark them on the attached plan

4c. Did any of the stiles, gates or fences prevent you from using the way with a horse? If so, when?

5a. Have you worked for any landowner over which the route passes? If so, give dates of employment and name of employer.

NO

5b. Have you been a tenant of any land over which the routes passes? If so, give dates of tenancy and mark land rented on attached plan.

NO

6. If you have answered yes to 5a or 5b did you ever receive any instructions from the landowner as to the use of the way by the public? If so, what were they?

7. a) Have you ever been stopped or turned back when using this way?

NO

b) Do you know or have you heard of anyone else having been stopped or turned back using the way with a non mechanically propelled vehicle? If so, state when the interruption took place and give particulars.

NO

8. Were you ever told by any owner or tenant of the land crossed by the way, or by anyone in their employment, that the way was not public? If so, state when and give particulars and dates.

NO

9. Have you ever seen notices such as 'Private', 'No Road', 'No Thoroughfare' or 'Trespassers will be Prosecuted' on or near the way? If so, what did the notices say? Mark the location of the notices on the attached plan.

NO

10. Have you ever asked permission to use the way? If so, who did you ask?

NO

11. Please give any other information that you think is relevant. Use a separate sheet if necessary.

I hereby certify that, to the best of my knowledge and belief, the facts that I have stated are true.

I am/~~am not~~ willing to attend a hearing, public inquiry or court to give evidence on this matter, if this should prove to be necessary.

Signature:

E. Dawson

Date:

13 - 11 - 13

PUBLIC RIGHTS OF WAY
EVIDENCE OF USE ON A NON MECHANICALLY PROPELLED VEHICLE

Please note that information supplied will be used in accordance with the processes under Statute and will not be confidential. It may be disclosed to third parties.

NAME: GLENDA JACKSON

ADDRESS: 188A MOSSY LEA RD
WRIGHTINGTON
WIGAN

DATE OF BIRTH: OCCUPATION:

Route of Way

From: MOSSY LEA RD (Grid Reference) SD 110 337

Via: PLS

To: (Grid Reference)

1. How long have you known the route?

OVER 50 YEARS

2. Have you used the above way on a non mechanically propelled vehicle? YES/NO

Please specify FOOT

If so:

(a) During which years? 1958 - PRESENT

(b) Where were you going to and from? LEISURE ACTIVITIES

(c) For what purpose?

(d) How many times a year? FREQUENTLY

(e) Have you used the way by other means? During which years?

Please fill in all that apply

On foot 1950 - PRESENT

On motorcycle/in a motor vehicle

On horseback or leading a horse 1960 - 2005

Other

3. Has the way always run over the same route? If not, give details and dates of any changes. Mark any changes or variations on the attached plan

YES

4a. Have there, to your knowledge, been any stiles, gates or fences across the way? If so, state where the stiles, gates or fences stood and mark their locations on the attached plan

NO

4b. Were any of the gates locked? If so, state when and where they were, and mark them on the attached plan

4c. Did any of the stiles, gates or fences prevent you from using the way with a horse? If so, when?

5a. Have you worked for any landowner over which the route passes? If so, give dates of employment and name of employer.

NO

5b. Have you been a tenant of any land over which the routes passes? If so, give dates of tenancy and mark land rented on attached plan.

NO

6. If you have answered yes to 5a or 5b did you ever receive any instructions from the landowner as to the use of the way by the public? If so, what were they?

NO

<p>7. a) Have you ever been stopped or turned back when using this way? <i>NO</i></p> <p>b) Do you know or have you heard of anyone else having been stopped or turned back using the way with a non mechanically propelled vehicle? If so, state when the interruption took place and give particulars. <i>NO</i></p>
<p>8. Were you ever told by any owner or tenant of the land crossed by the way, or by anyone in their employment, that the way was not public? If so, state when and give particulars and dates. <i>NO</i></p>
<p>9. Have you ever seen notices such as 'Private', 'No Road', 'No Thoroughfare' or 'Trespassers will be Prosecuted' on or near the way? If so, what did the notices say? Mark the location of the notices on the attached plan. <i>NO</i></p>
<p>10. Have you ever asked permission to use the way? If so, who did you ask? <i>NO</i></p>
<p>11. Please give any other information that you think is relevant. Use a separate sheet if necessary.</p>

I hereby certify that, to the best of my knowledge and belief, the facts that I have stated are true.

I am/am not willing to attend a hearing, public inquiry or court to give evidence on this matter, if this should prove to be necessary.

Signature: *Glenda Jackson* Date: *10-11-2013*