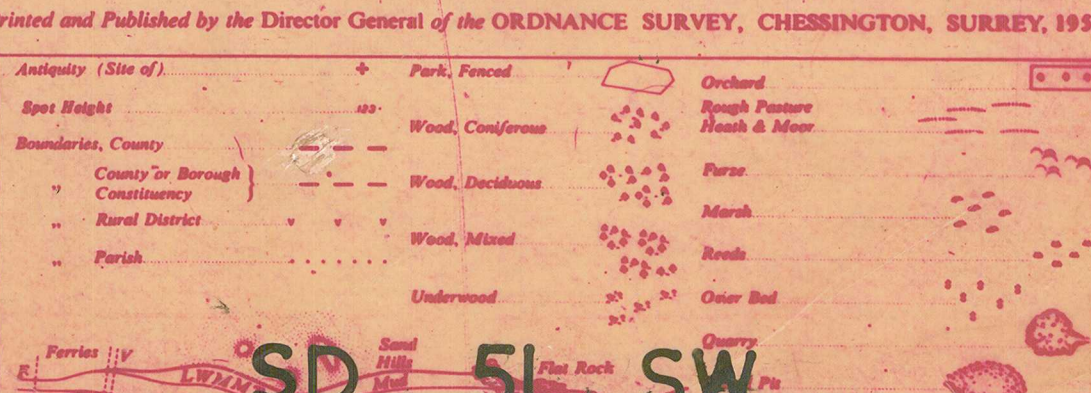
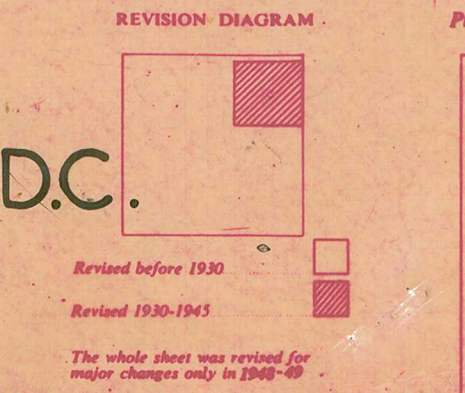
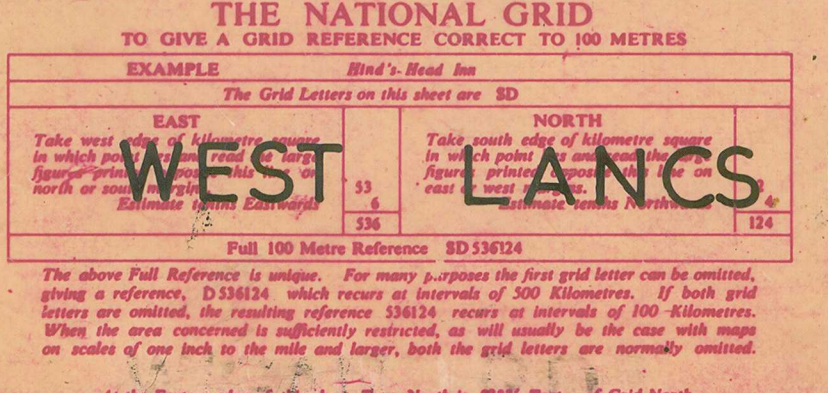
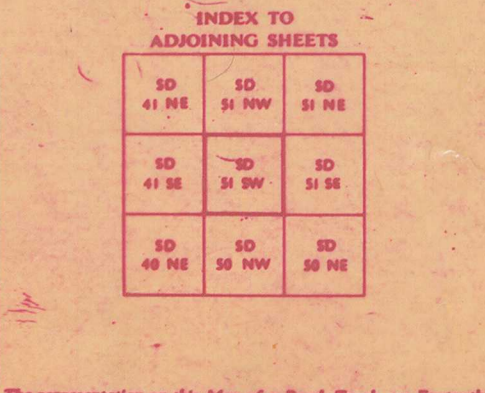




Scale bars in Yards (1000, 500, 0, 1000, 2000, 4000) and Metres (1000, 500, 0, 1000, 2000, 4000). Grid coordinates: 51, 52, 53, 54; 12, 13, 14. Place names: DALTON PH, PARBOLD, WRIGHTINGTON, WESTHOUGHTON CO-CONST, SHEVINGTON PH, SHEVINGTON, M6.



## Review of Definitive Rights of Way Map



1. No. of Path	2. Kind of Path	3. Position	4. Length in miles to 2 places decimals	DEFINITIVE MAP Other particulars (if any)
1	Footpath	Carr House Bridge to Little Hoole south boundary	2.03	
2	"	Liverpool Road, A.59 to junction with Footpath 1 except for crossing of railway	0.71	
3	"	Haunders Lane to Much Hoole (Marsh House)	0.64	
4	"	Liverpool Old Road to Haunders Lane	0.25	
5	"	Liverpool Old Road to junction with Footpath 6	0.23	
6	"	Liverpool Old Road to junction with Footpaths 6 and 7	0.22	
7	"	Junction with Footpaths 5 and 6 to Little Hoole south boundary	0.10	
8	"	Liverpool Road, A.59 to Liverpool Old Road	0.05	
9	"	Liverpool Old Road to Raikes Bow to Little Hoole Boundary	0.09	
10	"	Footbridge at Little Hoole boundary to footbridges at Little Hoole and Much Hoole boundary	0.10	
11	"	Moss House Lane to junction with footpath 10 at Little Hoole south boundary	0.27	
12	"	Moss Lane to Little Hoole south boundary	0.22	

PRESTON R.D.

PARISH OF MUCH HOOLE

1. No. of Path	2. Kind of Path	3. Position	4. Length in miles to 2 places decimals	5. Other particulars (if any)
13	Footpath	Moss House Lane to Little Hoole south boundary	0.27	
14	"	Little Hoole south boundary to junction with Footpath 15 and 16	0.26	
15	"	Moss House Lane to junction with footpaths 14 and 16 at Leyland Urban District west boundary	0.53	
16	"	Junction with Footpaths 14 and 15 along Leyland Urban District west Boundary	0.21	
17	"	Twenty Acre Lane to Leyland Urban District west boundary (along Carr Brook)	0.48	
18	"	Moss House to junction with Footpath 17	0.13	
19	"	Twenty Acre Lane to Much Hoole south boundary	0.30	
20	"	Carr Lane (Much Hoole) to Carr Lane (Bretherton)	0.06	
21	"	Holme House Farm to junction with Footpaths 22 and 23	0.57	
22	"	Junction with Footpaths 21 and 23 to Carr Lane	0.60	
23	"	Manor House Farm to junction with Footpaths 21 and 22	0.15	
24	"	Barkers Farm (Town Lane) to Much Hoole south boundary	0.52	

PRESTON R.D.

PARISH OF MUCH HOOLE

1. No. of Path	2. Kind of Path	3. Position	4. Length in miles to 2 places decimals	5. Other particulars (if any)
25	Footpath	Town Lane to Lunds Lane	0.05	
26	"	Town Lane to Liverpool Road	0.77	
27	"	Town Lane to Junction with Footpath 28	0.14	
28	"	Howards Row (Liverpool Old Road) to junction with Footpath 27	0.08	
29	"	Junction with Footpaths 27 and 28 to Moss Lane	0.18	
30	"	Junction with Footpaths 27 and 28 to Liverpool Road	0.20	
31	"	Liverpool Old Road (near Meter House) to Liverpool Road A.59	0.05	