

ROAD TRAFFIC REGULATION ACT 1984

LANCASHIRE COUNTY COUNCIL

(VARIOUS ROADS, CHORLEY, FYLDE, PENDLE, PRESTON, ROSSENDALE, SOUTH RIBBLE, WEST LANCASHIRE AND WYRE BOROUGH) (REVOCATION, 30MPH, 40MPH, 50MPH AND DE-RESTRICTED ROAD (AUGUST NO1) SPEED LIMITS) ORDER 2018

The County Council of Lancashire, in exercise of its powers under Sections 83(2) and 84 of and Part IV of Schedule 9 to the **Road Traffic Regulation Act 1984**, as amended, ("the Act") and of all other enabling powers, after consultation with the Chief Officer of Police in accordance with Part III of Schedule 9 to the Act, hereby makes the following Order: -

1. Revocation

- a) Those parts of the "Lancashire County Council (A675 Hoghton Lane, Hoghton/Walton-le-Dale and Station Road, Hoghton, Chorley Borough and South Ribble Borough) (50mph and 30mph Speed Limits) Order 1993", as set out in schedule 1A to this Order, are hereby revoked.
- b) Those parts of the "Lancashire County Council (A675 Hoghton Lane, Hoghton, Chorley Borough) (50mph Speed Limit) Order 2008", as set out in schedule 1B to this Order, are hereby revoked.
- c) Those parts of the "Lancashire County Council (Speed Limit Management) (Various Roads, Chorley Borough Area) (Part Revocation, 40 and 50 mph Speed Limit) (No 1) Order 2010", as set out in schedule 1C to this Order, are hereby revoked.
- d) Those parts of the "Lancashire County Council (A59 Liverpool Road and Saunders Lane, Hutton, South Ribble Borough) (Revocation, Part Revocation, Restricted Road 30 mph, Part Time 30 mph and 40 mph Speed Limit) Order 2013", as set out in schedule 1D to this Order, are hereby revoked.
- e) Those parts of the "Lancashire County Council (Various Roads, Various Locations, Fylde Borough, Lancaster City and Wyre Borough) (Revocation, Restricted Road, 30, 40 and 50 mph Speed Limits) Order 2013", as set out in schedule 1E to this Order, are hereby revoked.
- f) Those parts of the "The County Council of Lancaster (Restricted Roads) (No.11) Order 1970", as set out in schedule 1F to this Order, are hereby revoked.
- g) Those parts of the "The County Council of Lancaster (Restricted Roads) (No.3) Order 1972", as set out in schedule 1G to this Order, are hereby revoked.
- h) Those parts of the "Lancashire County Council (Lea Lane/Deepdale Lane, Lea Town, Preston City) (40mph Speed Limit) Order 2008", as set out in schedule 1H to this Order, are hereby revoked.
- i) The "Lancashire County Council (Maltkiln Lane and Green Lane, Bispham, West Lancashire Borough) (30mph Speed Limit) Order 2009" is hereby revoked in full.

2. 30mph Speed Limit

No person shall drive any motor vehicle at a speed exceeding 30mph on any of the lengths of road as set out in Schedule 2 to this Order.

3. 40mph Speed Limit

No person shall drive any motor vehicle at a speed exceeding 40mph on any of the lengths of road as set out in Schedule 3 to this Order.

4. 50mph Speed Limit

No person shall drive any motor vehicle at a speed exceeding 50mph on any of the lengths of road as set out in Schedule 4 to this Order.

5. De-Restriction

The length of road as set out in Schedule 5 to this Order shall cease to be restricted road for the purposes of Section 81 of the Act.

6. Exemption

No speed limit imposed by this order applies to vehicles falling within regulation 3 (4) of the Road Traffic Exemptions (Special Forces) (Variation and Amendment) Regulations 2011 when used in accordance with regulation 3 (5) of those Regulations.

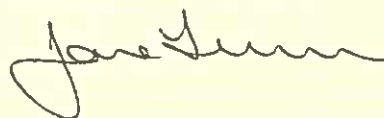
7. Commencement of Order

This Order shall come into force on the 13th day of April 2018 and shall be cited as the "Lancashire County Council (Various Roads, Chorley, Fylde, Pendle, Preston, Rossendale, South Ribble, West Lancashire And Wyre Boroughs) (Revocation, 30mph, 40mph, 50mph And De-Restricted Road (August No1) Speed Limits) Order 2018".

Dated this 4th day of April, 2018.

THE COMMON SEAL of the Lancashire County Council was hereunto affixed following decisions made on the 1st day of February, 2018 and the 8th day of March, 2018, by the Cabinet

Authorised Signatory



Schedule 1A – Revocation

Item 1 of the Schedule

Schedule 1B – Revocation

Item i) of the Schedule

Schedule 1C – Revocation

a) A5106 Wigan Lane, Heath Charnock of Schedule 2

b) Wigan Lane, Heath Charnock of Schedule 3

Schedule 1D – Revocation

Article 5

Schedule 1E – Revocation

Item c) of Schedule 5

Schedule 1F – Revocation

Shard Lane, Green Meadow Lane, Broad Pool Lane, Carr Lane, from a point 150 yards south-west of its junction with Marsh Lane in a general north-easterly direction to a point 175 yards north of its junction with Carr Road

Schedule 1G – Revocation

Mythop Road, from its junction with Singleton Road to a point 175 yards south-west of its junction with Church Road

Schedule 1H – Revocation

Item i) of the Schedule

Schedule 2 - 30mph Speed Limit

- a) Green Lane (C171), Bispham, from its junction with Maltkiln Lane (C172), to a point 156 metres west of the centreline of C172. Maltkiln Lane.
- b) Maltkiln Lane (C172), Bispham, from a point approximately 210 metres north of the centre line of Green Lane (C171), to a point approximately 384 metres south east of the centre line of Green Lane (C171).

Schedule 3 - 40mph Speed Limit

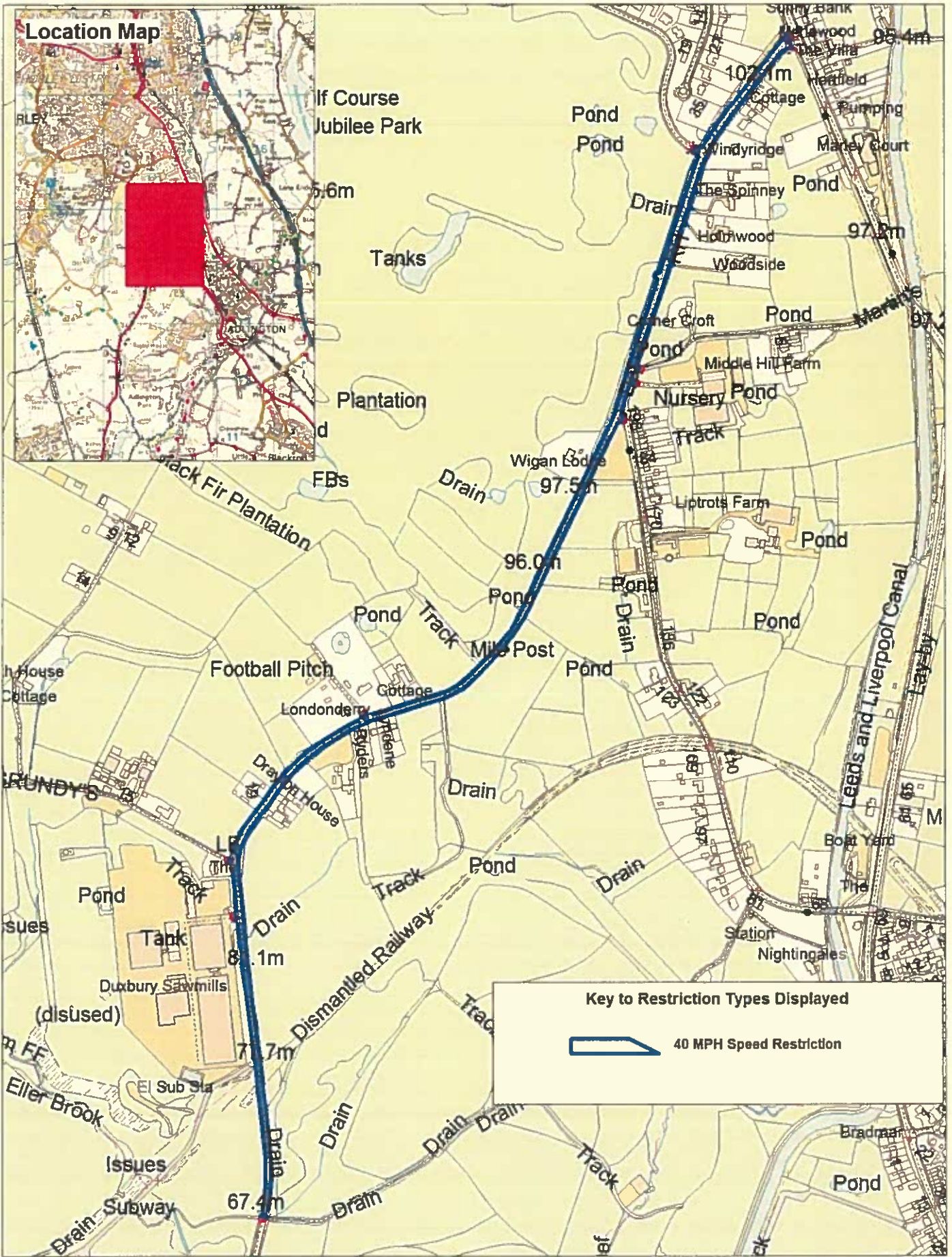
- a) Buckholes Lane (C244), Wheelton, from a point 123 metres south-east of the centreline of Jenny Lane (U5940), to a point 410 metres north-west of the centreline of Harbour Lane (U5957).
- b) Moss Lane (U5801), Whittle-le-Woods, from a point 144.5 metres south-west of the centreline of Dark Lane (U5799) to a point 47 metres south-east of the centreline of Springside Gardens (X1980).
- c) Hoghton Lane (A675), Hoghton, from a point 141 metres south-east of the centreline of Bells Lane (U13027) to a point 104 metres south-east of the centreline of Chapel Lane (U9063).
- d) Wigan Lane (A5106), Heath Charnock, Coppull, from a point 12 metres west of the centreline of Bolton Road (A6) to a point 500 metres south of the centreline of Grundys Lane (X182).
- e) Lea Lane (C298), Lea Town, Preston, from its junction with Deepdale Lane (C298) to its junction with Sidgreaves Lane (C330).
- f) Liverpool Road (A59), Hutton, Preston, from a point 20 metres south-west of the centreline of Howick Moor Lane (U13759) to its junction with Longton Bypass (A59) including the roundabout.
- g) Kirkham Road (C270), Weeton-with-Preese, from a point 240 metres east of the centreline of Singleton Road (B5260) to its junction with Weeton Road (C270).
- h) Weeton Road (C270), Medlar-with-Weeton, from its junction with Singleton Road (B5260) to its junction with Kirkham Bypass (A585).
- i) Dark Lane (U5799), Whittle-le-Woods, from a point 3 metres from the centreline of Town Lane (C220) in a south-westerly direction to a point 19.5 metres north-east of the centreline of Spring Mews (U2068).
- j) Wood Lane (A56), Edenfield, from the County boundary with the Metropolitan Borough of Bury for a distance of 133 metres in a westerly direction.
- k) High Street (C170), Mawdsley, from a point approximately 70 metres south west of the centre line of its junction with Smithy Lane (C190) to its junction with Jay Bank (C170).
- l) Jay Bank (C170), Mawdsley, from its Junction with High Street (C170) to its junction with Maltkiln Lane (C172).
- m) Maltkiln Lane (C172), Bispham, from its junction with Jay Bank (C170) to a point approximately 210 metres north of the centre line of Green Lane (C171).
- n) Maltkiln Lane (C172), Bispham, from a point approximately 384 metres south east of the centre line of Green Lane (C171) to a point 107 metres west of the centreline of Chorley Road (C173).

Schedule 4 - 50mph Speed Limit

- a) Hoghton Lane (A675), Hoghton, from a point 104 metres south-east of the centreline of Chapel Lane (U9063) in a south-easterly, then easterly direction to a point 179 metres east of the centreline of Sandy Lane (B5256).
- b) Longton Bypass (A59), Hutton, from a point 496 metres north of the centreline of Chapel Lane (U9063) to its junction with Liverpool Road (A59).
- c) Carr Lane (A588), Hambleton, from a point 280 metres north of the centreline of Carr Road (X7276), in a northerly direction to a point 54 metres south of the centreline of Carr End Lane (C402).

Schedule 5 – De-Restricted Road

Gisburn Road (A682), Blacko, from a point 115 metres north-west of the centreline of Springfield (U50268), in a northbound direction to a point 34 metres north-east of the centreline of Wheathead Lane (C583).



SCALE	1 : 7000
DATE	03/08/2017
DRAWING No	KP/08/17
DRAWN BY	TJP
Scale with care as distortion may occur	



C224 Buckholes Lane,
Wheelton

Page
1 of 1



Community Services
Phil Barrett
Director Community Services
P.O. Box 100, County Hall,
PRESTON PR1 0LD

SCALE	1 : 3000
DATE	03/08/2017
DRAWING NO.	KP108/17
DRAWN BY	TJP
Scale with care as distortion may occur	

**U5799 Dark Lane,
Whittle-le-Woods**



**Community Services
Phil Barrett
Director Community Services**
P.O. Box 100, County Hall,
PRESTON PR1 0LD

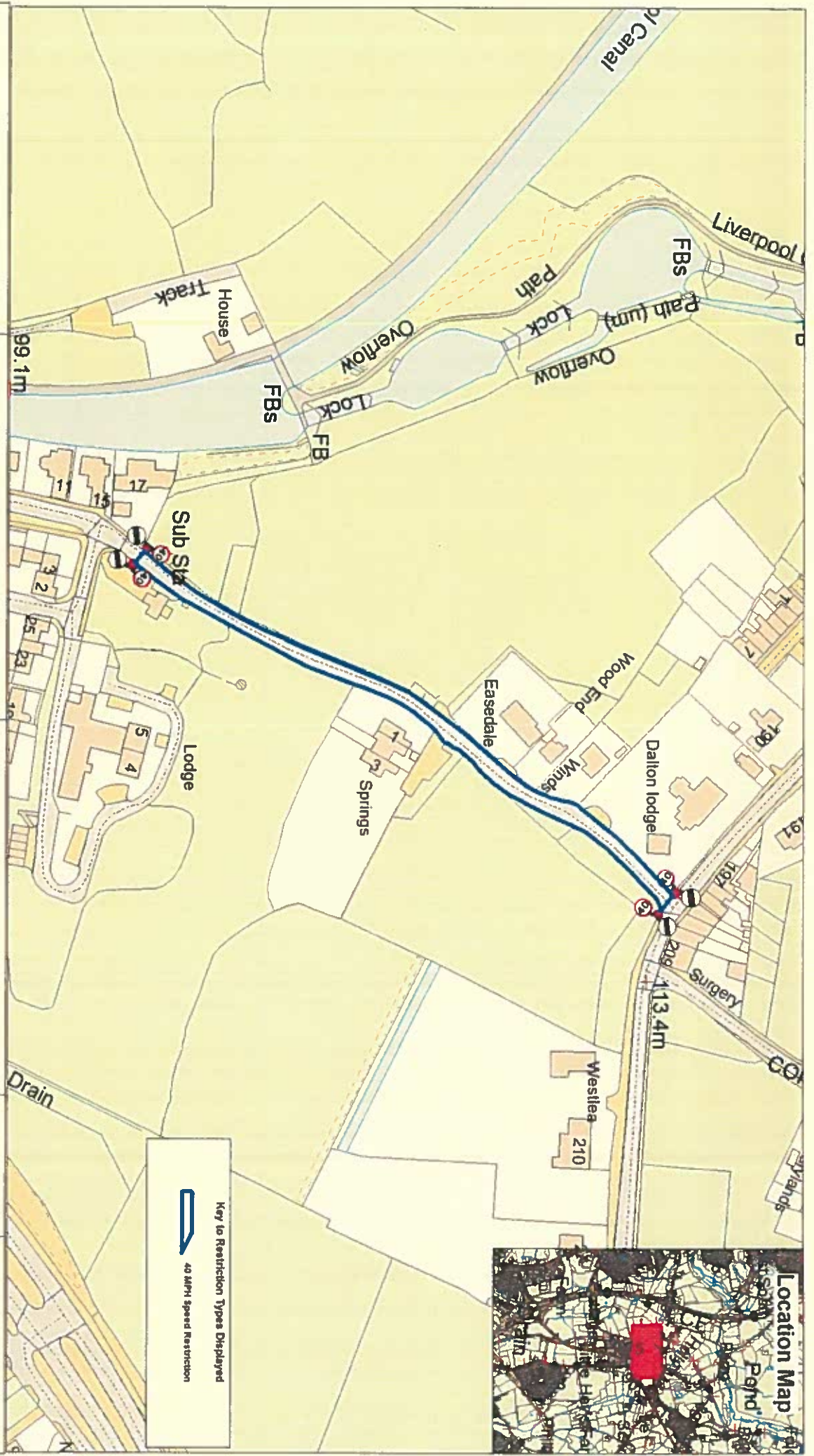
© Crown Copyright and others. All rights reserved.
Lancashire County Council
Approved by the Council
February 2018

SCALE 1 : 2000
DATE 03/08/2017
DRAWING NO. KP/08/17
DRAWN BY TJP

Scale with care as distortion
may occur

Key to Restriction Types Displayed

40 MPH Speed Restriction

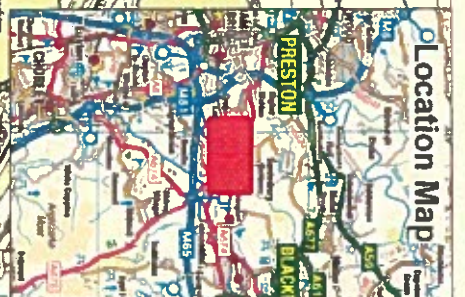
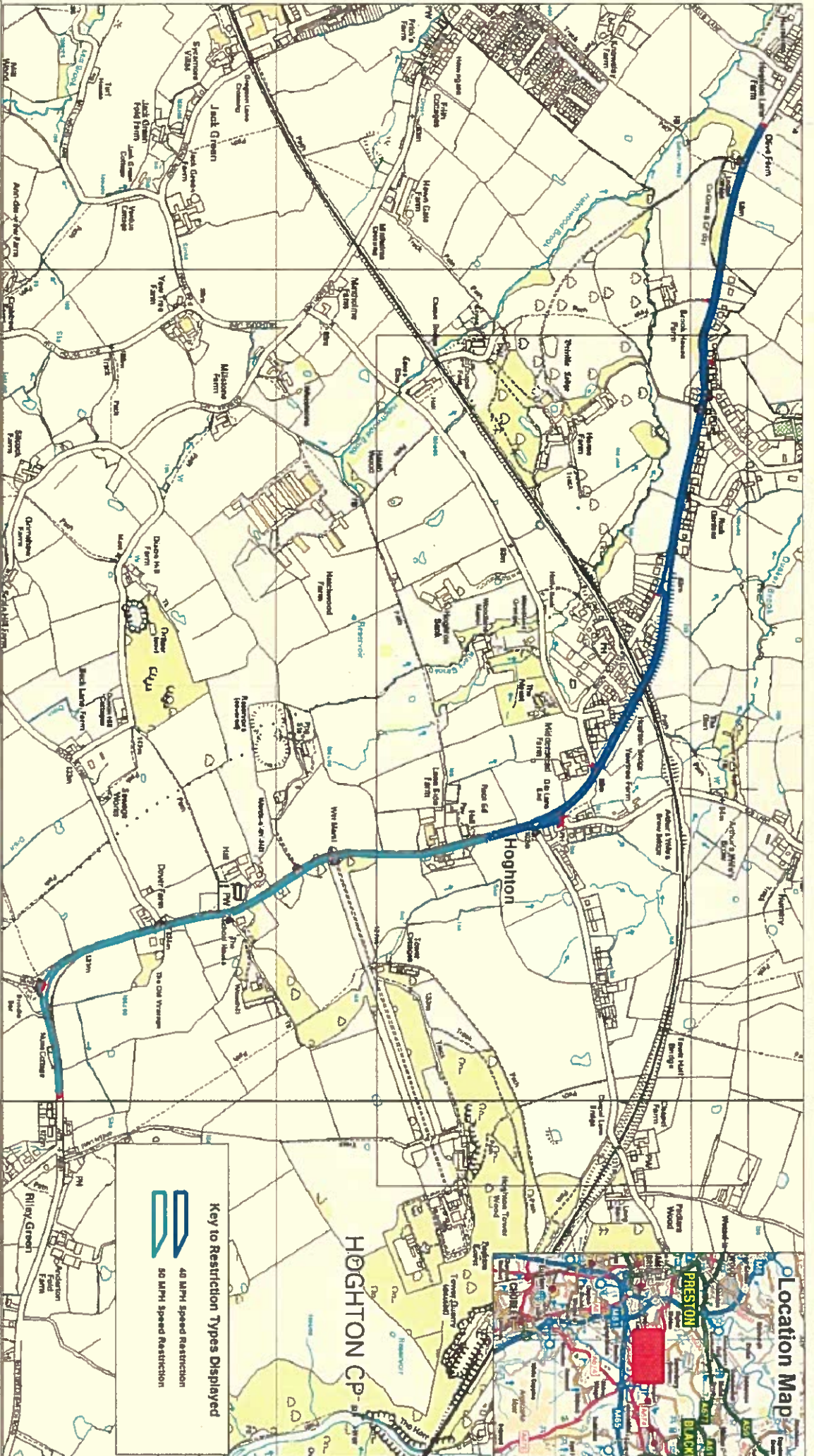


**A675 Hoghton Lane,
Hoghton**



**Community Services
Phil Barrett
Director Community Services**

P.O. Box 100, County Hall,
PRESTON PR1 0LD

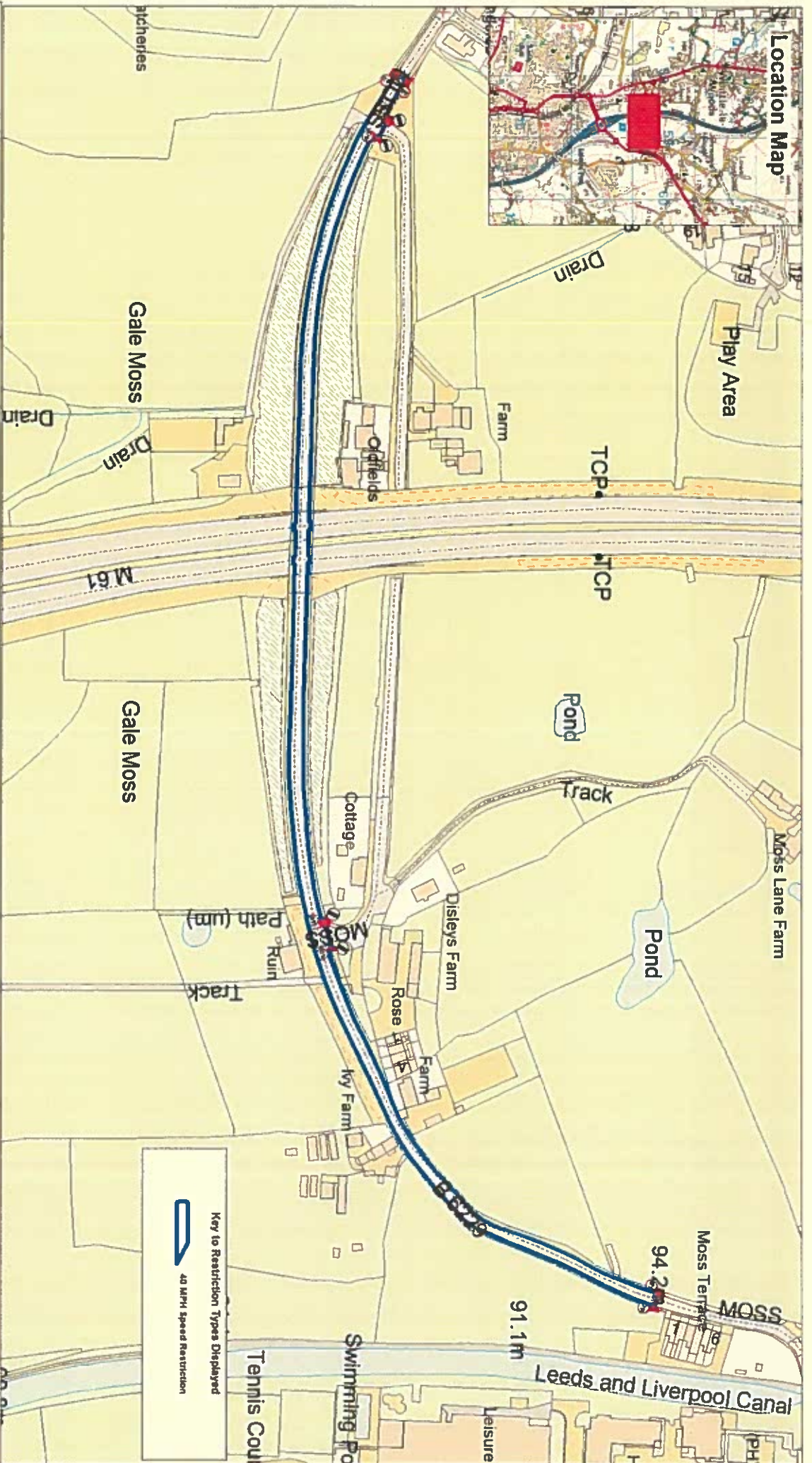


Key to Restriction Types Displayed

-  40 MPH Speed Restriction
-  50 MPH Speed Restriction

SCALE	1 : 12500
DATE	03/08/2017
DRAWING No.	KP/08/17
DRAWN BY	TJP
Scale with care as distortion may occur	

Location Map



U5801 Moss Lane,
Whittle-le-Woods

Page
1 of 1



Community Services
Phil Barrett
Director Community Services

P.O. Box 100, County Hall,
PRESTON PR1 0LD

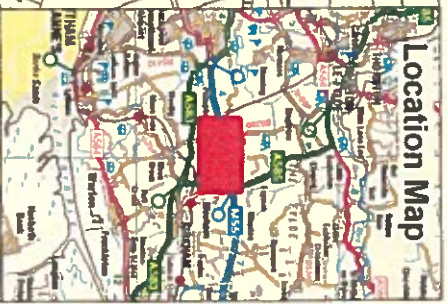
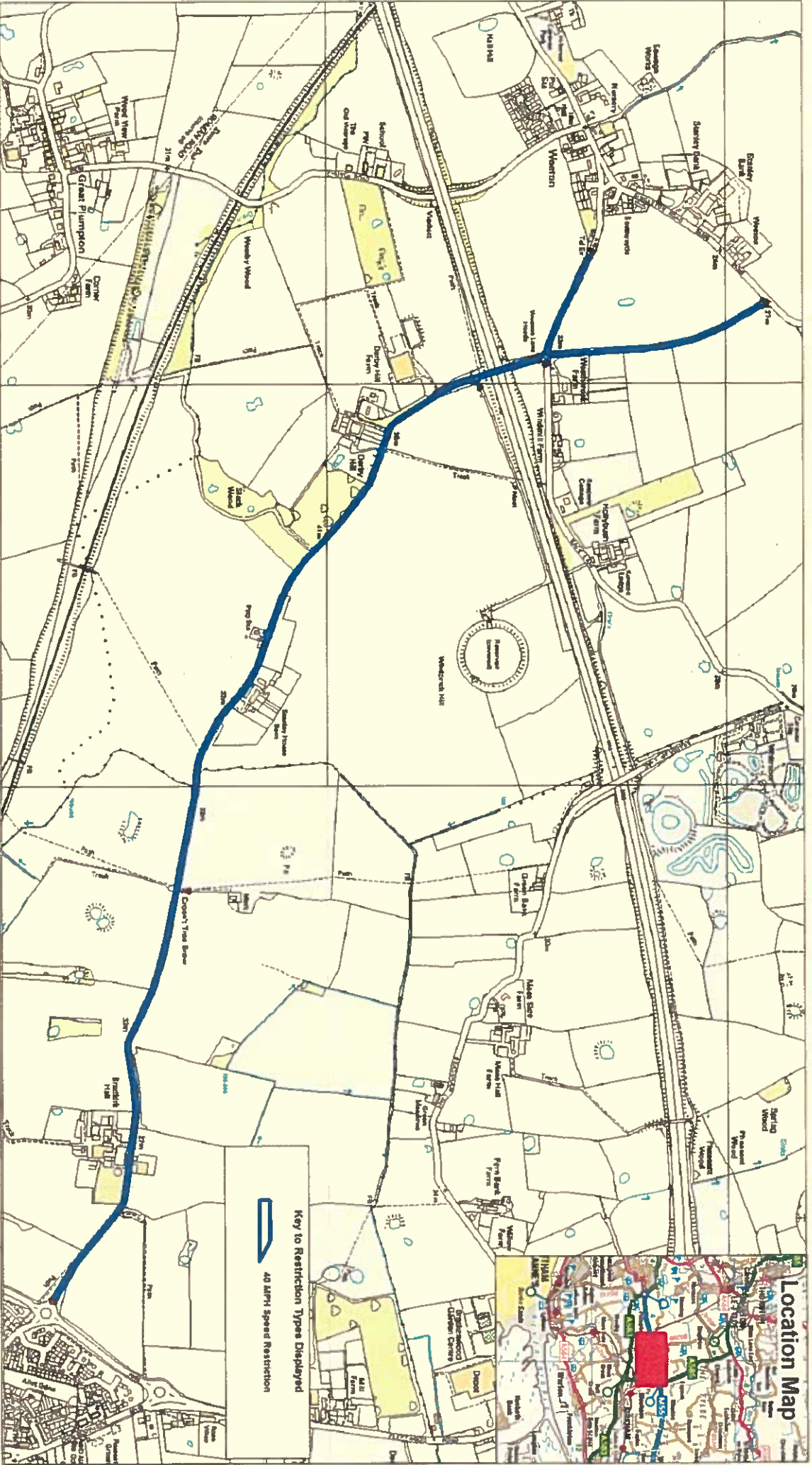
SCALE	1 : 3000
DATE	03/08/2017
DRAWING No.	KP/08/17
DRAWN BY	TJP
Scale with care as distortion may occur	

**C270 Weeton Road,
Medlar-with-Weeton
Weeton-with-Preese**



**Community Services
Phil Barrett
Director Community Services**

P.O. Box 100, County Hall,
PRESTON PR1 0LD



Key to Restriction Types Displayed
40 MPH Speed Restriction

SCALE	1 : 13000
DATE	03/08/2017
DRAWING No.	MH/08/17
DRAWN BY	TJP
Scale with care as distortion may occur	

**C270 Mythop Road,
Weeton-with-Preese
B5260 Singleton Road,
Weeton-with-Preese**



**Community Services
Phil Barrett
Director Community Services**

**Community Services
P.O. Box 100, County Hall,
PRESTON PR1 0LD**

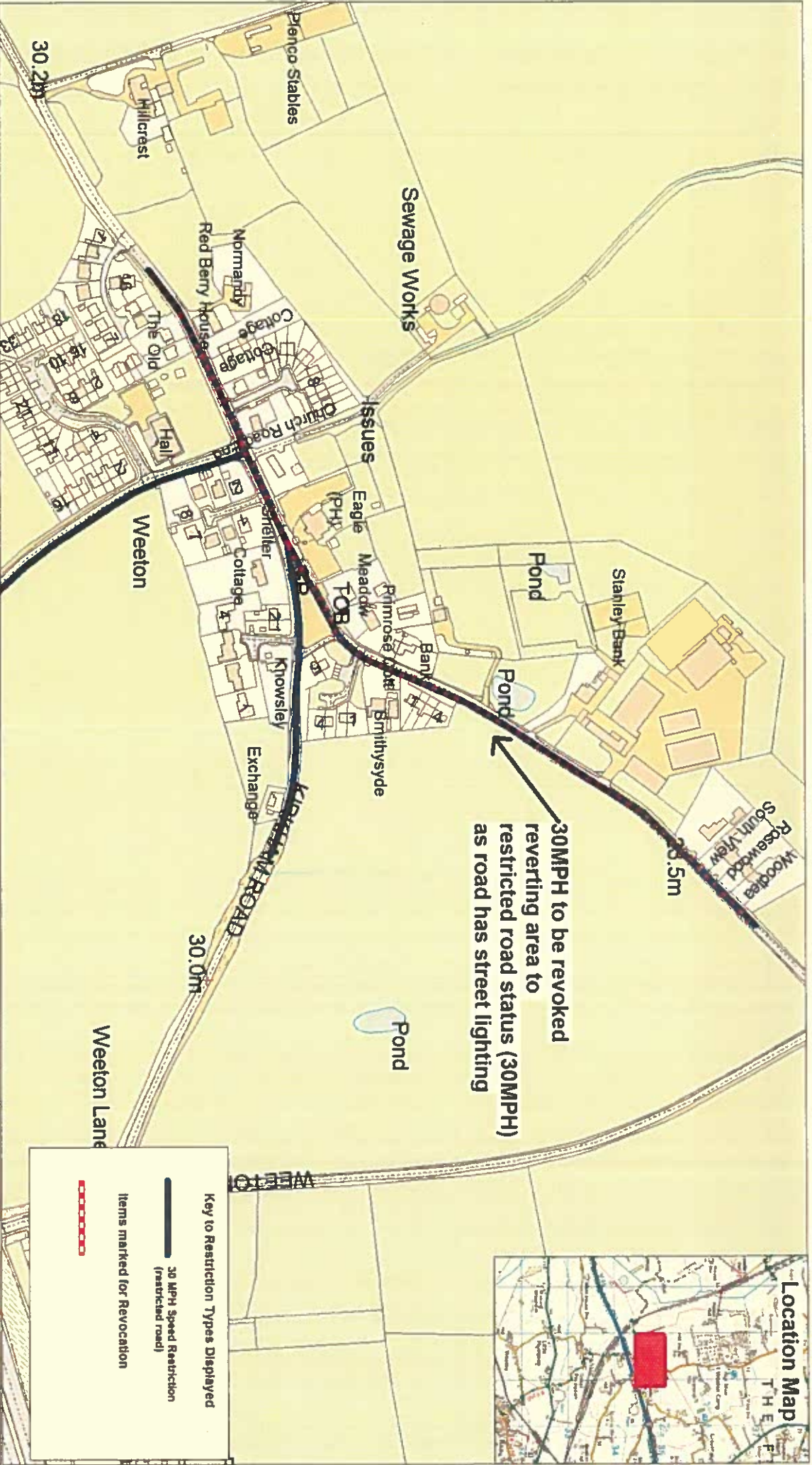
SCALE **1 : 4000**

DATE **03/08/2017**



DRAWING NO. **MH/08/17**

DRAWN BY **TJP**

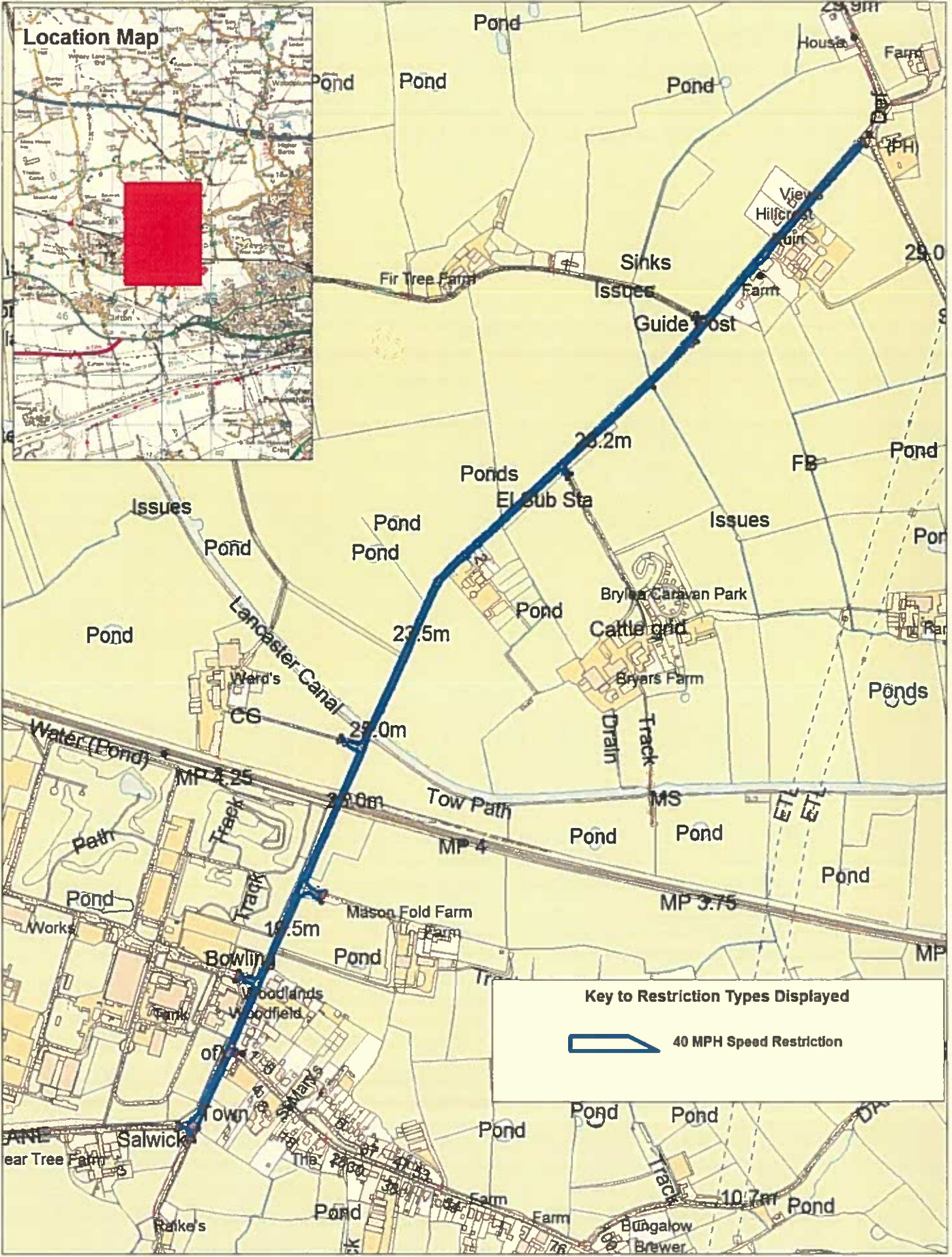
Scale with care as distortion may occur



Key to Restriction Types Displayed

-  30 MPH Speed Restriction (restricted road)
-  Items marked for Revocation





C298 Lea Lane,
Lea Town,
Preston

Page
1 of 1



© Crown copyright All rights reserved
Lancashire County Council
License No. 1000

Community Services
Phil Barrett
Director Community Services
P.O. Box 108, County Hall,
PRESTON PR1 6LD

SCALE	1 : 8000
DATE	03/08/2017
DRAWING No	EM/08/17
DRAWN BY	TJP
Scale with care as distortion may occur	

**Wood Lane,
Edenfield**



Community Services
Phil Barrett
Director Community Services
P.O. Box 100, County Hall,
PRESTON PR1 0LD

SCALE **1 : 1500**

DATE **10/08/2017**

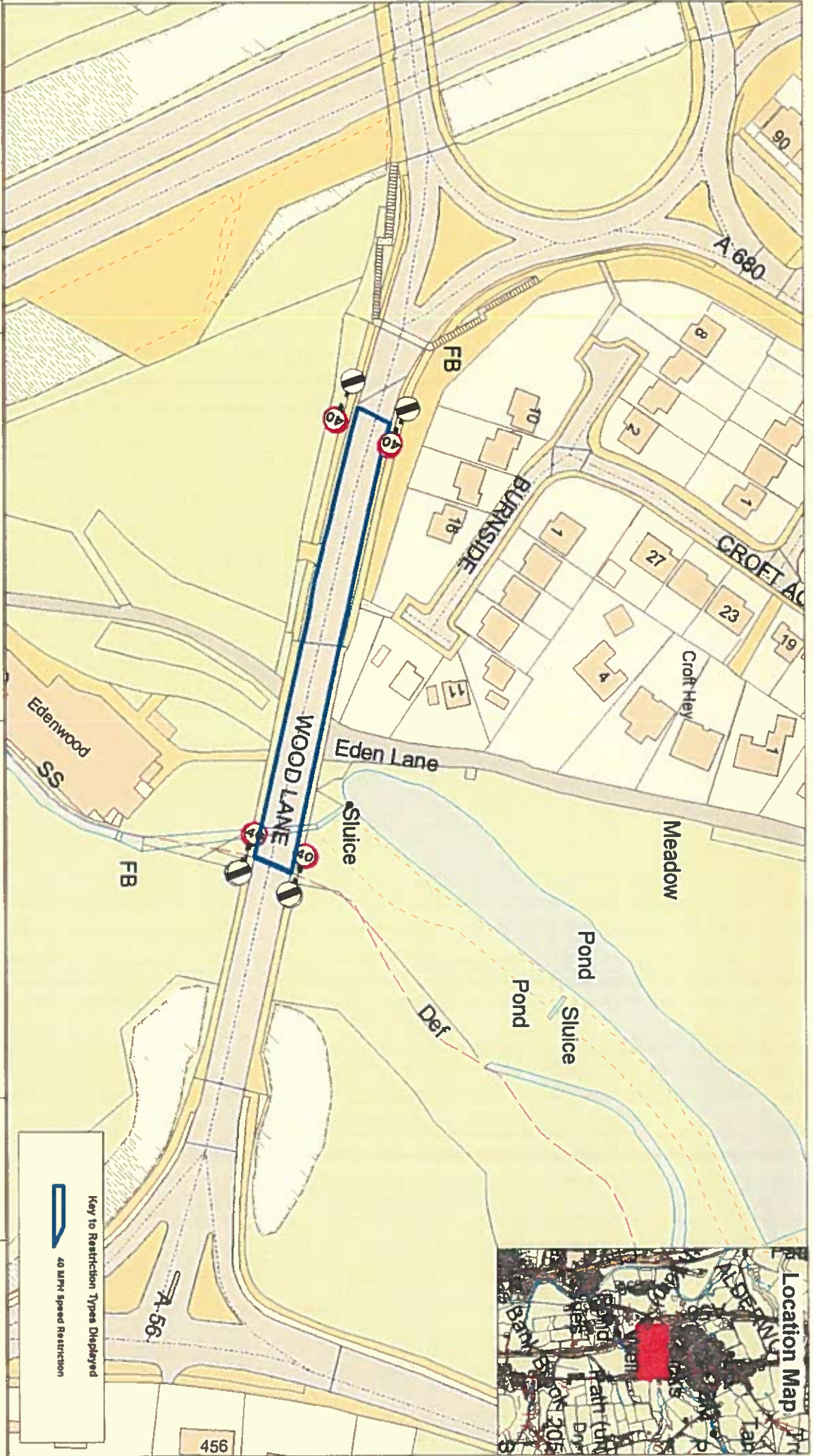
DRAWING NO. **BG/08/17**

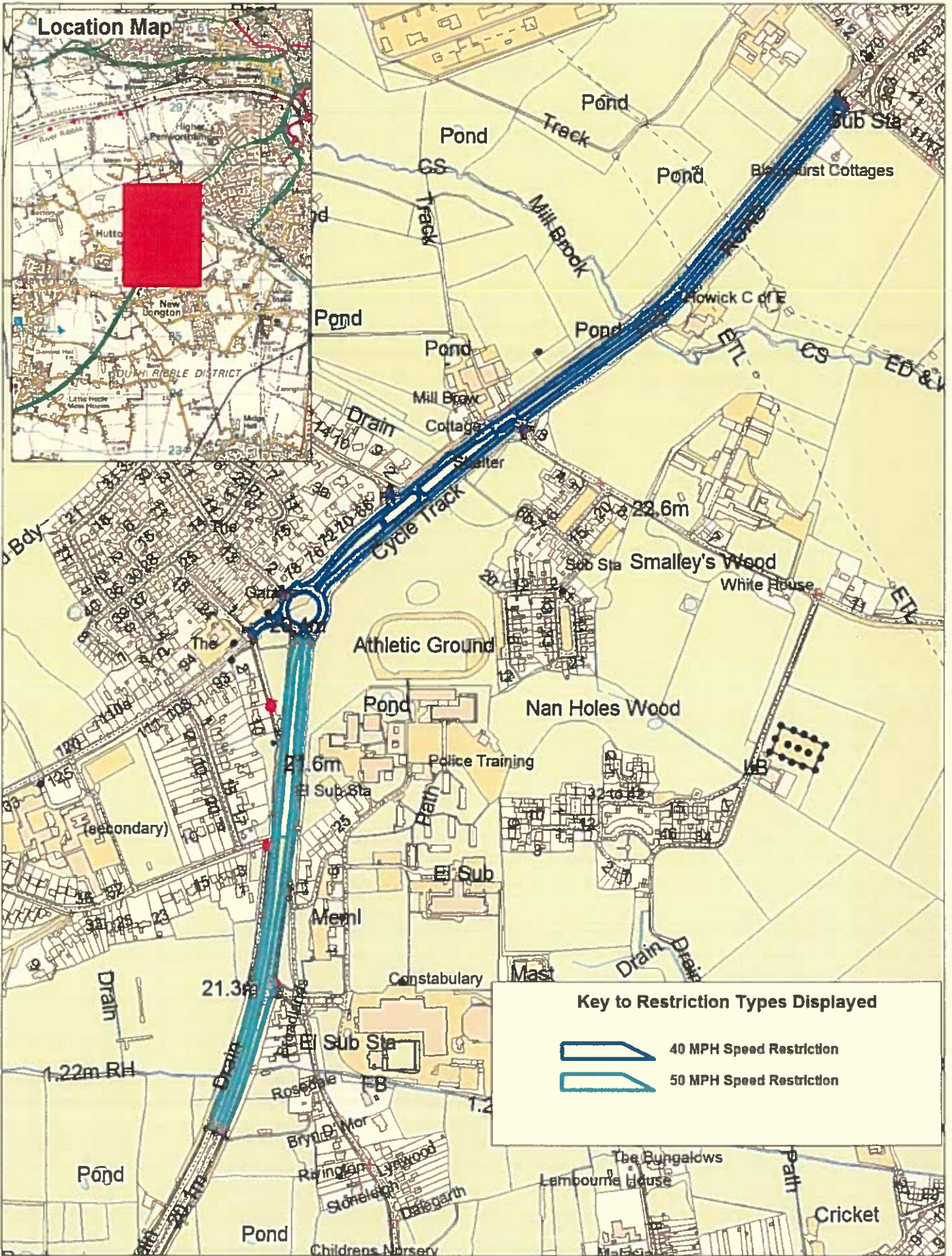
DRAWN BY **TJP**

Scale with care as distortion
may occur

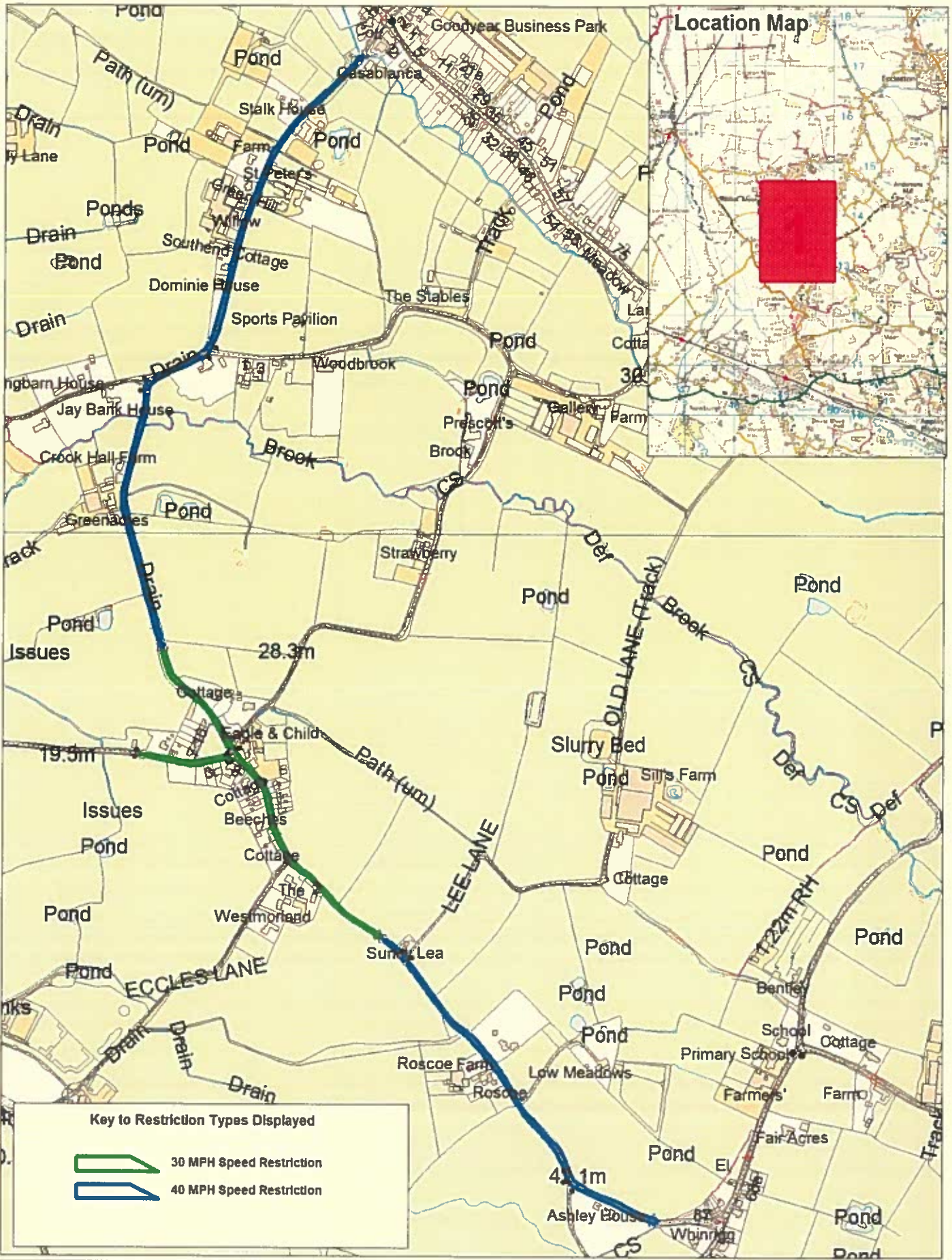
Key to Restriction Types Displayed

40 mph Speed Restriction







SCALE	1 : 7000
DATE	03/08/2017
DRAWING NO	JR/08/17
DRAWN BY	TJP
	Scale with care as distortion may occur



Key to Restriction Types Displayed

-  30 MPH Speed Restriction
-  40 MPH Speed Restriction



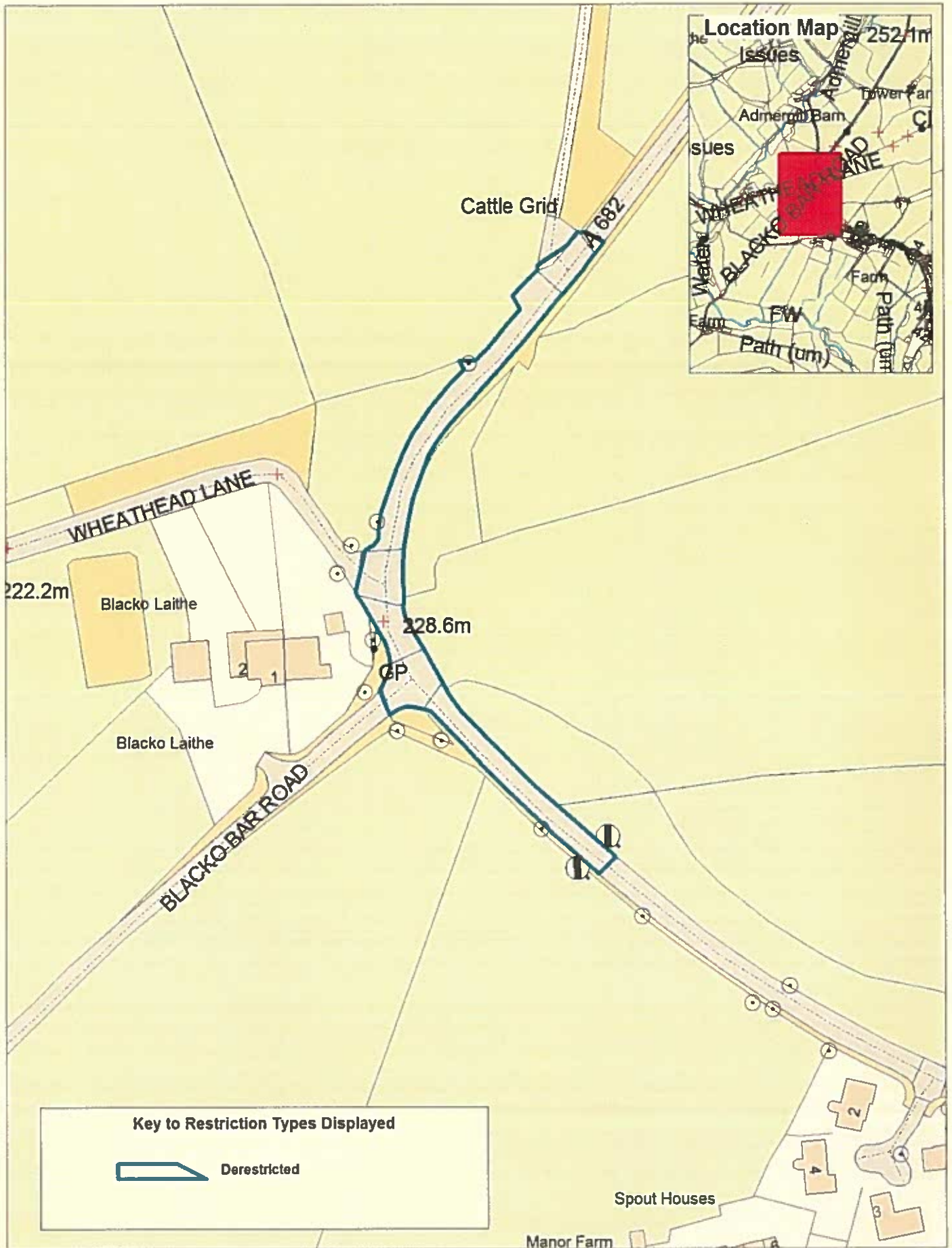
Maitkiln Lane, Bispham
 Green Lane,
 Jay Bank,
 High Street,
 Mawdsley



© Crown Copyright All rights reserved
 Lancashire County Council
 Licensed under 2009

Community Services
 Phil Barrett
 Director Community Services
 P.O. Box 100, County Hall,
 PRESTON PR1 0LD

SCALE	1 : 8000
DATE	07/09/2017
DRAWING No	KL/09/17
DRAWN BY	TJP
Scale with care as distortion may occur	



Key to Restriction Types Displayed

 Derestricted



**A682 Gisburn Road,
Blacko**

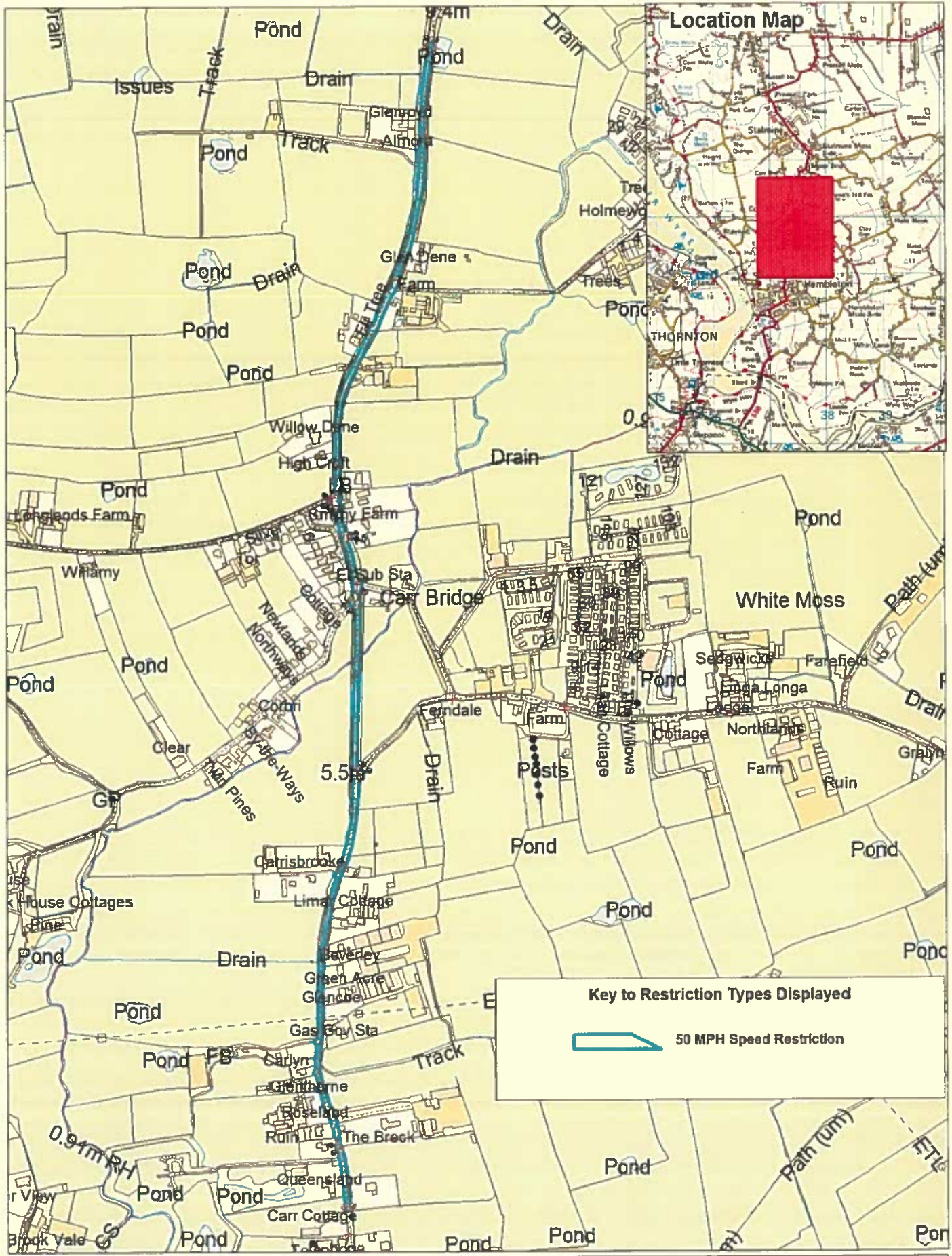
Page
1 of 1



© Crown copyright or rights reserved
Lancashire County Council
License No. 1000

**Community Services
Phil Barrett
Director Community Services**
P. O. Box 100, County Hall,
PRESTON PR1 0LD

SCALE	1 : 1500
DATE	06/09/2017
DRAWING No	SB/09/17
DRAWN BY	TJP
	<small>Scale with care as distortion may occur</small>



Key to Restriction Types Displayed

 50 MPH Speed Restriction



**A588 Carr Lane,
Hambleton**

Page
1 of 1



© Crown copyright. All rights reserved.
Lancashire County Council
License No. 2003

**Community Services
Phil Barrett
Director Community Services**
P.O. Box 100, County Hall,
PRESTON PR1 0LD

SCALE	1 : 7000
DATE	07/09/2017
DRAWING No.	MH/08/17
DRAWN BY	TJP
<small>Scale with care as distortion may occur</small>	