



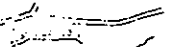





Explanation

- Borough Towns which send Members to Parliament, in Roman Capitals* } LIVERPOOL
Market Towns which are not Boroughs in Italic Capitals } MANCHESTER
Parishes which are not Market Towns in Old Print } Childwall
Townships in Roman Letters } West Derby
Market Towns and Villages in their true Form } 
Gentlemen's Seats and Farm Houses } 
Churches and Chapels } 
Rectory } R
Vicarage } V
Parochial Chapel } PC
Curacy to an Impropriation } CI
Chapel of Ease } CE
Dispenſing Chapel } DC
Turnpike Roads and Mile Stones with Toll Bars marked TB } 
Cross Roads } 
Rivers with Water Mills Engines &c } 
Canals with Locks and Bridges } Lock Bridge
Coal Pits } 
Boundaries of the County and division of the Hundreds } 

2.15 Yates: Lancashire, 1786.
A full and detailed key is given.

Yates' Map of Lancashire 1786 – extract not to scale

