

**Lancashire**  
County Council

Wildlife and Countryside Act 1981  
Claimed public footpath from  
Public Footpath no. 39 to Public  
Footpath no. 40 Newburgh, West  
Lancashire Borough.

Claim no. 804/491.

Photographs taken 29<sup>th</sup> September  
2009.

[www.lancashire.gov.uk](http://www.lancashire.gov.uk)

**Lancashire**  
County Council


Footbridge over the brook carrying  
Public Footpath no. 34 Dalton and Public  
Footpath no. 39 Newburgh.



[www.lancashire.gov.uk](http://www.lancashire.gov.uk)

**Lancashire**  
County Council


The end of the footbridge on Public  
Footpath no. 39 Newburgh looking at  
point A.



[www.lancashire.gov.uk](http://www.lancashire.gov.uk)

**Lancashire**  
County Council


From point A at the end of the footbridge  
looking north west along the claimed  
route.



[www.lancashire.gov.uk](http://www.lancashire.gov.uk)

**Lancashire**  
County Council


The claimed route following the field  
edge between point A and point B.



[www.lancashire.gov.uk](http://www.lancashire.gov.uk)

**Lancashire**  
County Council

A hole in the surface in the ground on  
the route of the claimed route.



[www.lancashire.gov.uk](http://www.lancashire.gov.uk)

