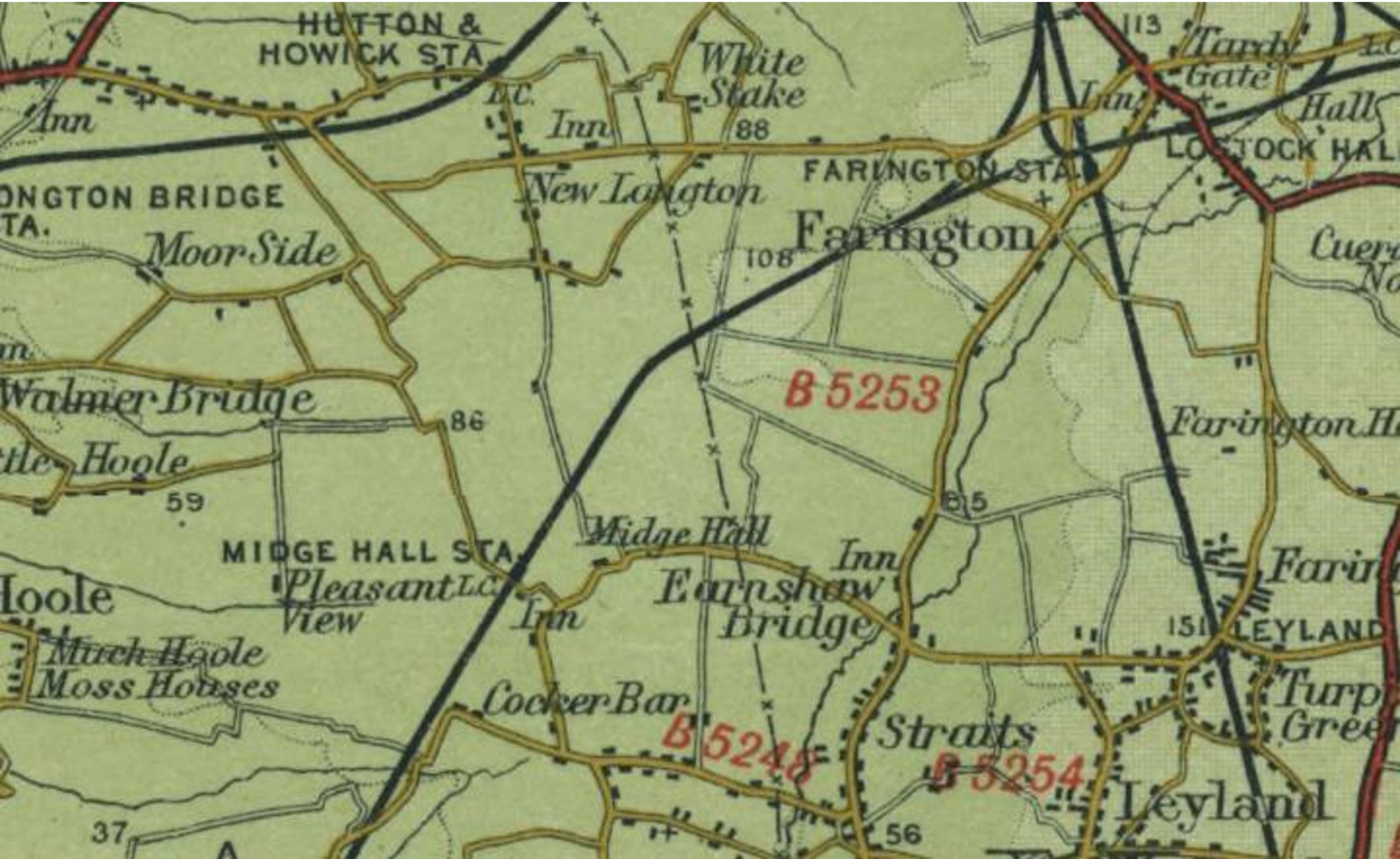










Bartholomew's Map published 1941



- Best Motoring Routes  
- Good Secondary Roads  
- Serviceable Roads  
- Other Roads 

Ministry of Transport Numbers **A 586**

Footpaths & Bridlepaths 

N.B. The representation of a road or footpath is no evidence of right of way.