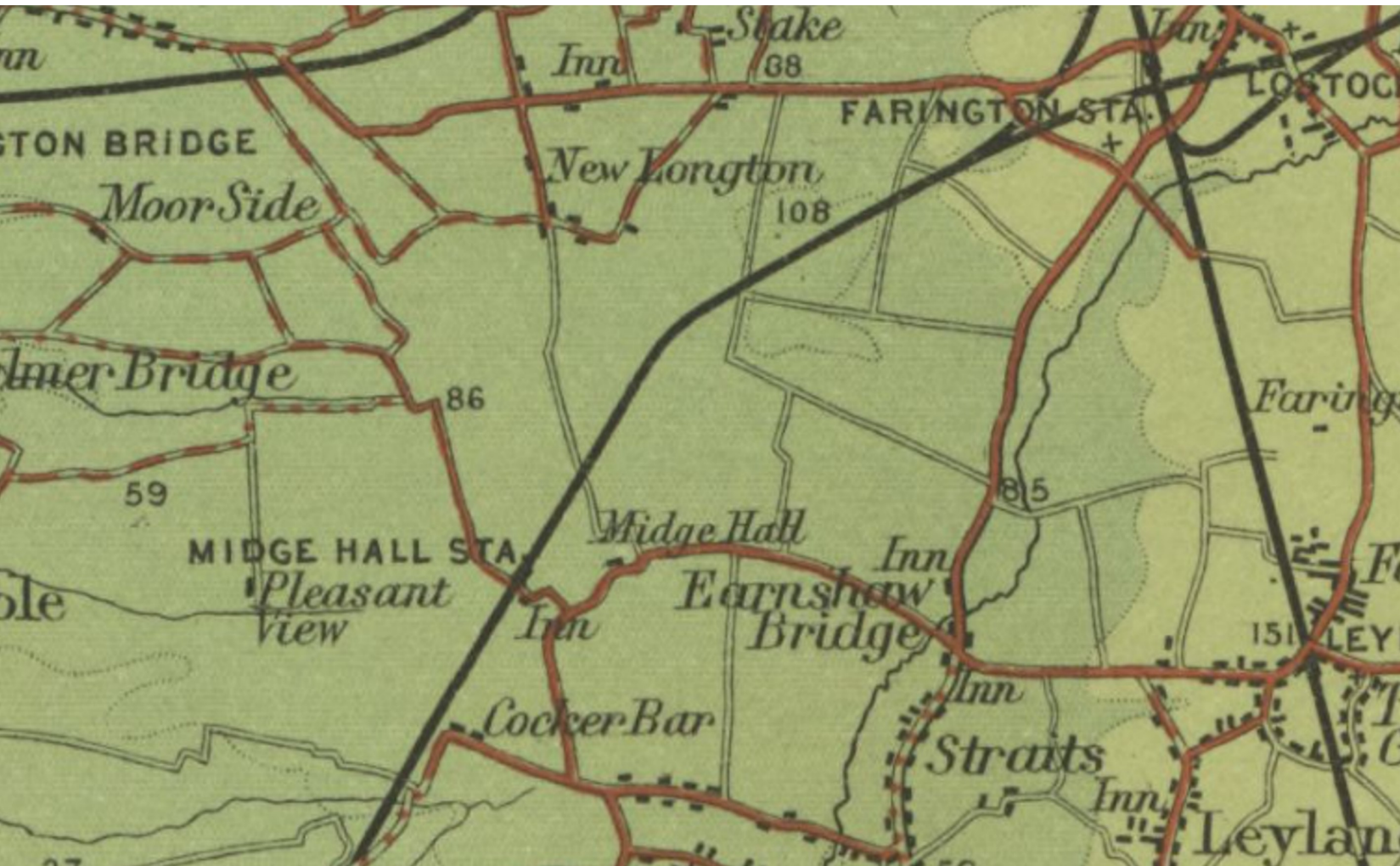





Extract from Bartholomew's half inch map - Sheet 8 1904 Liverpool and Manchester






EXPLANATORY NOTE

First Class Roads 
Secondary " (Good) 
Indifferent " (Passable) 
The uncoloured roads are inferior and not to be recommended to cyclists.

Footpaths & Bridlepaths

N.B. The representation of a road or footpath is no evidence of the existence of a right of way.

Railways 
Canals 
County Boundaries 

SCALE 1 : 126,720 = 2 MILES TO AN INCH