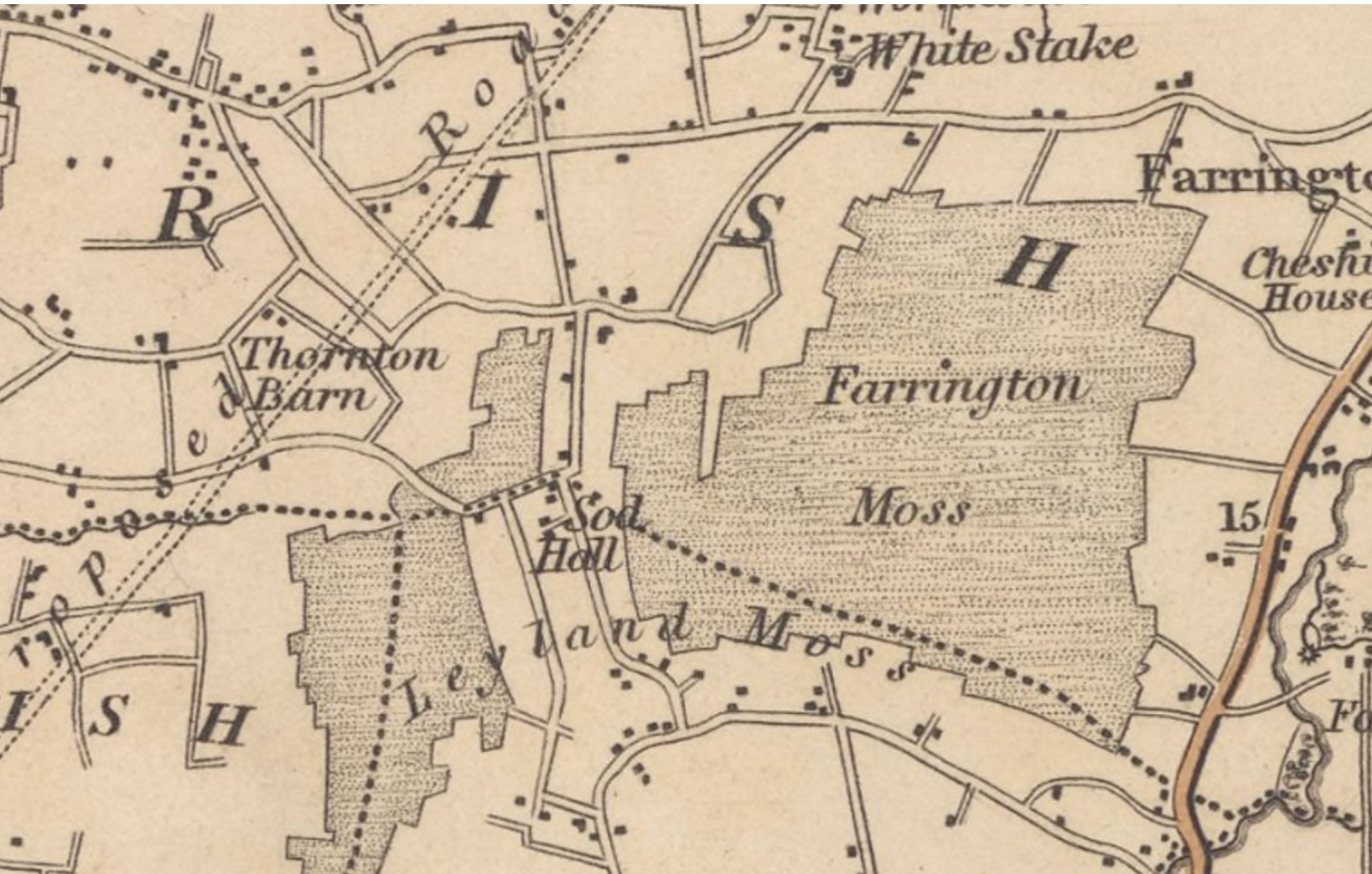



















Extract from Hennet's Map of Lancashire (not to scale)



# Explanation,

|  |   |
|--|---|
| <i>Market Towns in Roman Capitals as</i>                     | <b>LIVERPOOL</b>  |
| <i>Towns that send Members to Parliament</i>                 |    |
| <i>Townships in small Roman as</i>                           | Bickerstaffe  |
| <i>Hamlets Villages and other Places in small Italics as</i> | Mount Pleasant  |
| <i>Gentlemens Seats and Parks</i>                            |    |
| <i>Houses</i>  |    |
| <i>Woods and Plantations</i>                                 |    |
| <i>Heaths and Commons</i>                                    |    |
| <i>Hills and Rising Grounds</i>                              |    |
| <i>Churches and Chapels</i>                                  |    |
| <i>Water Mills</i>   |    |
| <i>Wind Mills</i>  |    |
| <i>Turnpike Roads</i>  |    |
| <i>Cross Roads</i>   |    |
| <i>Rivers and Brooks</i>                                     |   |
| <i>Canals</i>  |  |
| <i>Railways</i>  |  |
| <i>Boundaries of Counties</i>                                |  |
| <i>Boundaries of Hundreds</i>                                |  |
| <i>Boundaries of Parishes</i>                                |  |