

WILDLIFE AND COUNTRYSIDE ACT 1981

**THE DEFINITIVE MAP AND STATEMENT OF PUBLIC RIGHTS OF WAY FOR THE
COUNTY OF LANCASHIRE**

**THE LANCASHIRE COUNTY COUNCIL
RESTRICTED BYWAY ALONG SOD HALL LANE, SOUTH RIBBLE
DEFINITIVE MAP MODIFICATION ORDER 2022**

This Order is made by Lancashire County Council ("the authority") under Section 53(2)(b) of the Wildlife and Countryside Act, 1981 ("the Act") because it appears to that authority that The Definitive Map and Statement of Public Rights of Way for the County of Lancashire require modification in consequence of the occurrence of an event specified in Section 53(2)(b) and 53(3)(c)(i) namely the discovery by the Surveying Authority of evidence which (when considered with all other relevant evidence available to them) shows that a right of way which is not shown in the map and statement subsists or is reasonably alleged to subsist over land in the area to which the map relates, namely a restricted byway and Section 53(3)(c)(ii) namely the discovery by the Surveying Authority of evidence which (when considered with all other relevant evidence available to them) shows that a highway shown in the map and statement as a highway of a particular description, namely a public footpath ought to be there shown as a highway of a different description, namely a restricted byway.

The authority have consulted with every local authority whose area includes the land to which the Order relates. Lancashire County Council hereby order that:

1. For the purposes of this Order, the "relevant date" is 20 July 2022.
2. The Definitive Map and Statement of Public Rights of Way for the County of Lancashire shall be modified as described in Part I and Part II of the Schedule and shown on the map attached to the Order.
3. This Order shall take effect on the date it is confirmed and may be cited as The Lancashire County Council Restricted Byway along Sod Hall Lane, South Ribble Definitive Map Modification Order 2022.

Dated this 20th day of July 2022.

THE COMMON SEAL of the)
Lancashire County Council)
was hereunto affixed in the presence of)

Authorised Signatory



SCHEDULE

PART I

MODIFICATION OF THE DEFINITIVE MAP

DESCRIPTION OF PATH OR WAY TO BE ADDED

Restricted byway known as part of Sod Hall Lane, from the end of the adopted length of Jane Lane (U5419) Leyland adjacent to White Gate Farm (point A on the Order Map) running along a tarmac road in approximately a west south westerly direction to the entrance to Gate House Farm (point B) and junction with the route currently recorded as footpath 7-1-FP50.

The route is shown on the Order Map between points A-B as a bold green coloured broken line and is 110 metres long.

DESCRIPTION OF PATHS OR WAYS TO BE UPGRADED

Restricted byway known as part of Sod Hall Lane, currently recorded as footpath 7-1-FP50 and running from the end of the tarmac road to be recorded as a restricted byway (as described above), at the entrance to Gate House Farm (point B on the Order Map) in a north north westerly direction past a junction with footpath 7-1-FP1a and continuing along the tarmac roadway to cross the railway at Sod Hall Crossing (points D-E). Immediately north of the railway crossing it is joined by footpath 7-1-FP37 (E) and continues as a compacted stone and earth track past the junction with footpath 7-1-FP48 (F) and past the entrance to Heath House to the junction with footpath 7-7-FP45 (point G) from where it continues east north east along that part of Sod Hall Lane currently recorded as part of footpath 7-7-FP45 for 40 metres to a sharp bend (point H) from where it continues in a northerly direction (currently recorded as footpath 7-7-FP51) through to a junction with Long Moss Lane, Longton (point I).

The route is shown on the Order Map between points B-C-D-E-F-G-H-I as a bold green coloured broken line.

PART II

MODIFICATION OF DEFINITIVE STATEMENT

VARIATION OF PARTICULARS OF PATH OR WAY

The Statement to be amended for Leyland 50, 1a, 37 and 48 to read as follows:

Leyland 50:

No. of path: "50"

Kind of path: "Restricted Byway"

Position: "Restricted Byway known as Sod Hall Lane continuing from the end of the adopted length of Jane Lane (U5419) Leyland at White Gate Farm Grid Reference SD 5141 2338 running along a tarmac road in a west south westerly direction to the

entrance to Gate House Farm at SD 5130 2334 from where it continues in a north north westerly direction past a junction with footpath 1a at SD 5129 2337 and continues along the tarmac roadway to cross the railway at Sod Hall Crossing by way of a gated level crossing at SD 5123 2361. The route then continues as a compacted stone/earth roadway joined by footpath 37 at SD 5123 2962 and footpath 48 at SD 5114 2395 and continues past the entrance to Heath House to the parish boundary at SD 5109 2421 from where it continues as a Restricted Byway in Longton parish."

Length: "1.00 km"

Width: "Width varies between 5 and 10 metres (except across the railway where the width is 3.5m) as shown on the Ordnance Survey 1:2500 Sheets SD 5123 & SD 5124 published 1963."

Limitations:

"Railway crossing pedestrian and vehicular gates at SD 5123 2360 and 5123 2962
Field Gate at SD 5108 2420"

Leyland 1a:

No. of path: "1a"

Kind of path: "Footpath"

Position: "Branch from No. 1 path just south of railway past Gate House Farm to Restricted Byway 50 (Sod Hall Lane) at SD 5129 2337"

Length: "0.20 miles"

Leyland 37:

No. of path: "37"

Kind of path: "Footpath"

Position: "From opposite Globe Mill, Midge Hall Lane north-east along the north-west side of the railway crossing path No. 1 to Sod Hall Meanygate, Restricted byway 50 at SD 5123 2362 and Jane Lane."

Length: "0.36 miles"

Leyland 48:

No. of path: "48"

Kind of path: "Footpath"

Position: "From Restricted Byway 50 (Sod Hall Meanygate) at SD 5114 2395 west to Singleton's farm joining Path No. 1 to Midge Hall Lane."

Length: "0.11 miles"

The Statement to be amended for Longton 45 and 51 to read as follows:

Longton 45:

No. of path: "45"

Kind of path: "Footpath"

Position: "Midge Hall Lane to parish boundary and junction with Restricted Byway Leyland 50 and Restricted Byway Longton 51 SD 5109 2421 on Sod Hall Lane "

Length: "0.41 miles"

Longton 51:

No. of path: "51"

Kind of path: "Restricted Byway"

Position: "Restricted Byway known as part of Sod Hall Lane from SD 5114 2395 at parish boundary and junction with Footpath Longton 45 and Restricted Byway Leyland 50 running along a roadway in an east north easterly direction for 40 metres before turning to continue in a northerly direction past the entrance to Willow Farm and Orchard Barn through to a junction with Long Moss Lane, Longton at Adlington Gate Farm (SD 5111 2481)."


Length: "0.62 kilometres"

Width: "Width varies between 5 and 7 metres as shown on the Ordnance Survey 1:2500 Sheet SD 5124 published 1963."

Limitations: "None"

351000 000000

351500 000000



Track G 26m

Heath House Farm

Drain

Track F 24m

leton's

Authorized Signatory

[Handwritten signature]

24m

Leyland Moss

The Gatehouse

Drain

E

D

Cam House Farm

Hilton's Farm

Hesket

22m White Gate Farm

A

JANE LANE

FB

Gate

- Order Route - Addition of Restricted Byway and upgrade of Footpath to Restricted Byway
- Public Footpaths

351000 000000

351500 000000

Lancashire County Council

Public Rights of Way PROW@lancashire.gov.uk 01772 530317

Wildlife and Countryside Act 1981 Upgrade of footpath and addition of Restricted Byway along Sod Hall Lane, Leyland / Longton

1:4,000





The digitised Rights of Way information should be used for guidance only as its accuracy cannot be guaranteed. Rights of Way information must be verified on the current Definitive Map before being supplied or used for any purpose.

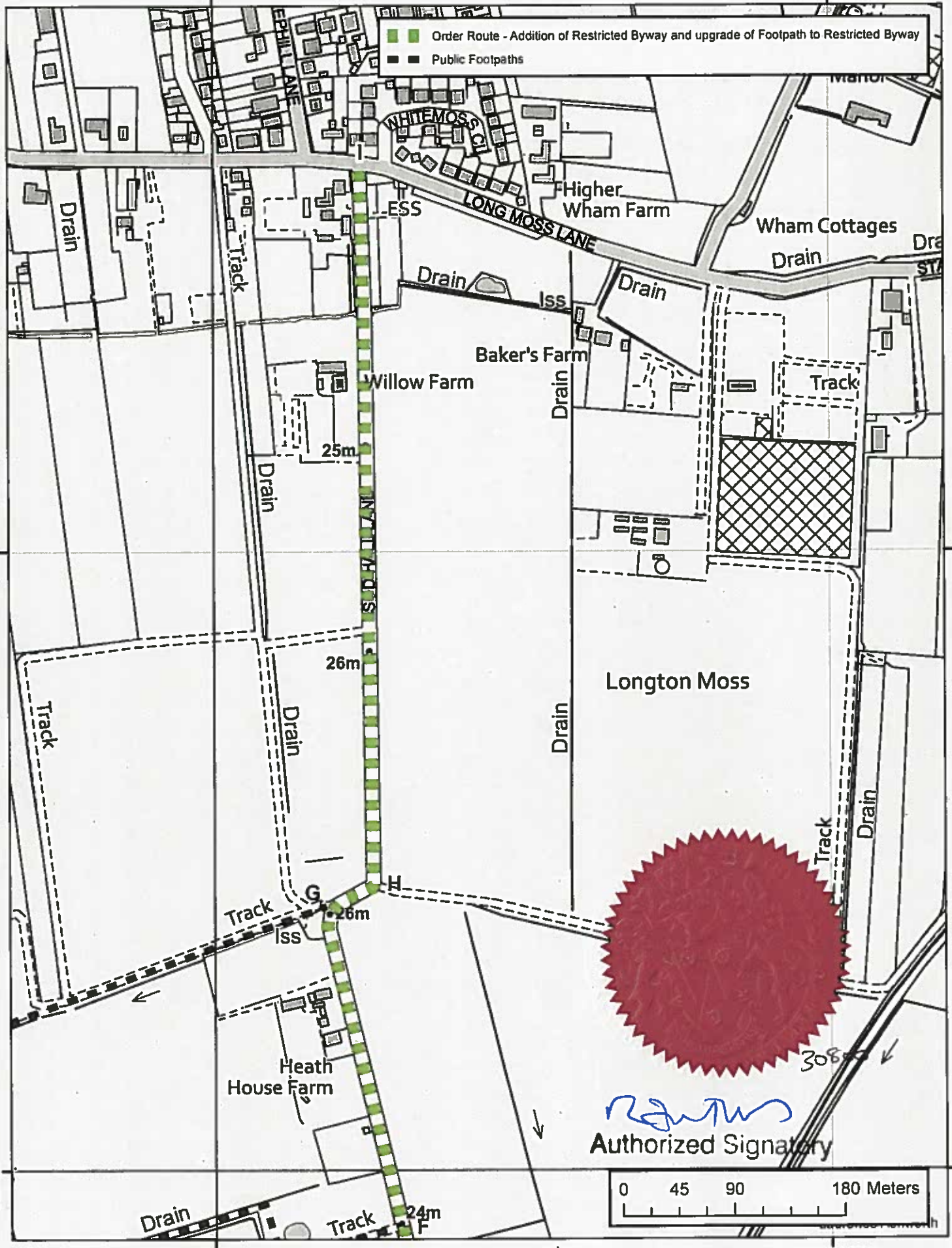
This Map is reproduced from Ordnance Survey material with the permission of Ordnance Survey on behalf of the controller of Her Majesty's Stationary Office (C) Crown Copyright. Unauthorised reproduction infringes Crown Copyright and may lead to Prosecution or civil proceedings. Lancashire County Council Licence No. 100023320

Plan 1/2


351000 000000

351500 000000

-  Order Route - Addition of Restricted Byway and upgrade of Footpath to Restricted Byway
-  Public Footpaths



[Signature]
 Authorized Signatory



424500 000000

424500 000000

424000 000000

424000 000000

351000 000000

351500 000000



Public Rights of Way
 PROW@lancashire.gov.uk
 01772 530317

Wildlife and Countryside Act 1981
 Upgrade of footpath and addition of Restricted Byway along Sod Hall Lane, Leyland / Longton

1:4,000



The digitised Rights of Way information should be used for guidance only as its accuracy cannot be guaranteed. Rights of Way information must be verified on the current Definitive Map before being supplied or used for any purpose.

This Map is reproduced from Ordnance Survey material with the permission of Ordnance Survey on behalf of the controller of Her Majesty's Stationary Office (C) Crown Copyright. Unauthorised reproduction infringes Crown Copyright and may lead to Prosecution or civil proceedings. Lancashire County Council Licence No. 100023320

Plan 2/2

WILDLIFE AND COUNTRYSIDE ACT 1981

**THE DEFINITIVE MAP AND STATEMENT OF PUBLIC RIGHTS OF WAY FOR THE
COUNTY OF LANCASHIRE**

**THE LANCASHIRE COUNTY COUNCIL
RESTRICTED BYWAY ALONG SOD HALL LANE, SOUTH RIBBLE
DEFINITIVE MAP MODIFICATION ORDER 2022**

This Order is made by Lancashire County Council ("the authority") under Section 53(2)(b) of the Wildlife and Countryside Act, 1981 ("the Act") because it appears to that authority that The Definitive Map and Statement of Public Rights of Way for the County of Lancashire require modification in consequence of the occurrence of an event specified in Section 53(2)(b) and 53(3)(c)(i) namely the discovery by the Surveying Authority of evidence which (when considered with all other relevant evidence available to them) shows that a right of way which is not shown in the map and statement subsists or is reasonably alleged to subsist over land in the area to which the map relates, namely a restricted byway and Section 53(3)(c)(ii) namely the discovery by the Surveying Authority of evidence which (when considered with all other relevant evidence available to them) shows that a highway shown in the map and statement as a highway of a particular description, namely a public footpath ought to be there shown as a highway of a different description, namely a restricted byway.

The authority have consulted with every local authority whose area includes the land to which the Order relates. Lancashire County Council hereby order that:

1. For the purposes of this Order, the "relevant date" is 20 July 2022.
2. The Definitive Map and Statement of Public Rights of Way for the County of Lancashire shall be modified as described in Part I and Part II of the Schedule and shown on the map attached to the Order.
3. This Order shall take effect on the date it is confirmed and may be cited as The Lancashire County Council Restricted Byway along Sod Hall Lane, South Ribble Definitive Map Modification Order 2022.

Dated this 20th day of July 2022.

THE COMMON SEAL of the)
Lancashire County Council)
was hereunto affixed in the presence of)

Authorised Signatory



SCHEDULE

PART I

MODIFICATION OF THE DEFINITIVE MAP

DESCRIPTION OF PATH OR WAY TO BE ADDED

Restricted byway known as part of Sod Hall Lane, from the end of the adopted length of Jane Lane (U5419) Leyland adjacent to White Gate Farm (point A on the Order Map) running along a tarmac road in approximately a west south westerly direction to the entrance to Gate House Farm (point B) and junction with the route currently recorded as footpath 7-1-FP50.

The route is shown on the Order Map between points A-B as a bold green coloured broken line and is 110 metres long.

DESCRIPTION OF PATHS OR WAYS TO BE UPGRADED

Restricted byway known as part of Sod Hall Lane, currently recorded as footpath 7-1-FP50 and running from the end of the tarmac road to be recorded as a restricted byway (as described above), at the entrance to Gate House Farm (point B on the Order Map) in a north north westerly direction past a junction with footpath 7-1-FP1a and continuing along the tarmac roadway to cross the railway at Sod Hall Crossing (points D-E). Immediately north of the railway crossing it is joined by footpath 7-1-FP37 (E) and continues as a compacted stone and earth track past the junction with footpath 7-1-FP48 (F) and past the entrance to Heath House to the junction with footpath 7-7-FP45 (point G) from where it continues east north east along that part of Sod Hall Lane currently recorded as part of footpath 7-7-FP45 for 40 metres to a sharp bend (point H) from where it continues in a northerly direction (currently recorded as footpath 7-7-FP51) through to a junction with Long Moss Lane, Longton (point I).

The route is shown on the Order Map between points B-C-D-E-F-G-H-I as a bold green coloured broken line.

PART II

MODIFICATION OF DEFINITIVE STATEMENT

VARIATION OF PARTICULARS OF PATH OR WAY

The Statement to be amended for Leyland 50, 1a, 37 and 48 to read as follows:

Leyland 50:

No. of path: "50"

Kind of path: "Restricted Byway"

Position: "Restricted Byway known as Sod Hall Lane continuing from the end of the adopted length of Jane Lane (U5419) Leyland at White Gate Farm Grid Reference SD 5141 2338 running along a tarmac road in a west south westerly direction to the

entrance to Gate House Farm at SD 5130 2334 from where it continues in a north north westerly direction past a junction with footpath 1a at SD 5129 2337 and continues along the tarmac roadway to cross the railway at Sod Hall Crossing by way of a gated level crossing at SD 5123 2361. The route then continues as a compacted stone/earth roadway joined by footpath 37 at SD 5123 2962 and footpath 48 at SD 5114 2395 and continues past the entrance to Heath House to the parish boundary at SD 5109 2421 from where it continues as a Restricted Byway in Longton parish."

Length: "1.00 km"

Width: "Width varies between 5 and 10 metres (except across the railway where the width is 3.5m) as shown on the Ordnance Survey 1:2500 Sheets SD 5123 & SD 5124 published 1963."

Limitations:

"Railway crossing pedestrian and vehicular gates at SD 5123 2360 and 5123 2962
Field Gate at SD 5108 2420"

Leyland 1a:

No. of path: "1a"

Kind of path: "Footpath"

Position: "Branch from No. 1 path just south of railway past Gate House Farm to Restricted Byway 50 (Sod Hall Lane) at SD 5129 2337"

Length: "0.20 miles"

Leyland 37:

No. of path: "37"

Kind of path: "Footpath"

Position: "From opposite Globe Mill, Midge Hall Lane north-east along the north-west side of the railway crossing path No. 1 to Sod Hall Meanygate, Restricted byway 50 at SD 5123 2362 and Jane Lane."

Length: "0.36 miles"

Leyland 48:

No. of path: "48"

Kind of path: "Footpath"

Position: "From Restricted Byway 50 (Sod Hall Meanygate) at SD 5114 2395 west to Singleton's farm joining Path No. 1 to Midge Hall Lane."

Length: "0.11 miles"

The Statement to be amended for Longton 45 and 51 to read as follows:

Longton 45:

No. of path: "45"

Kind of path: "Footpath"

Position: "Midge Hall Lane to parish boundary and junction with Restricted Byway Leyland 50 and Restricted Byway Longton 51 SD 5109 2421 on Sod Hall Lane "

Length: "0.41 miles"

Longton 51:

No. of path: "51"

Kind of path: "Restricted Byway"

Position: "Restricted Byway known as part of Sod Hall Lane from SD 5114 2395 at parish boundary and junction with Footpath Longton 45 and Restricted Byway Leyland 50 running along a roadway in an east north easterly direction for 40 metres before turning to continue in a northerly direction past the entrance to Willow Farm and Orchard Barn through to a junction with Long Moss Lane, Longton at Adlington Gate Farm (SD 5111 2481)."


Length: "0.62 kilometres"

Width: "Width varies between 5 and 7 metres as shown on the Ordnance Survey 1:2500 Sheet SD 5124 published 1963."

Limitations: "None"

351000 000000

351500 000000



Track
Iss
26m

Heath House Farm

Drain
Track
24m

leton's

Authorized Signatory

[Handwritten signature]

24m

Leyland Moss

The Gatehouse

Drain

E

D

Cam House Farm

Hilton's Farm

Hesket

22m
White Gate Farm

A

JANE LANE

FB

Gate

- Order Route - Addition of Restricted Byway and upgrade of Footpath to Restricted Byway
- Public Footpaths

351000 000000

351500 000000

Lancashire
County Council

Public Rights of Way
PROW@lancashire.gov.uk
01772 530317

Wildlife and Countryside Act 1981
Upgrade of footpath and addition of Restricted Byway along Sod Hall Lane, Leyland / Longton

1:4,000





The digitised Rights of Way information should be used for guidance only as its accuracy cannot be guaranteed. Rights of Way information must be verified on the current Definitive Map before being supplied or used for any purpose.

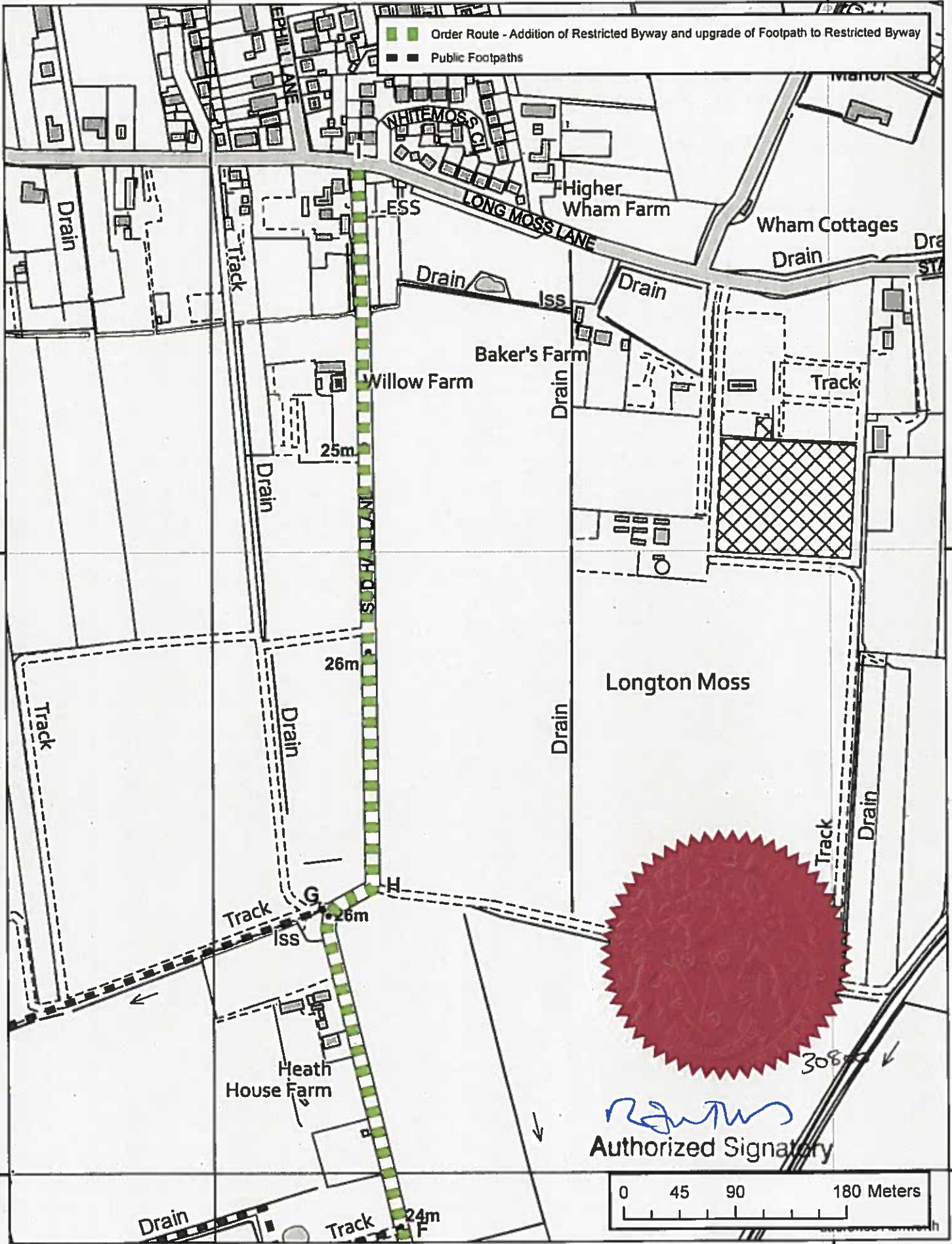
This Map is reproduced from Ordnance Survey material with the permission of Ordnance Survey on behalf of the controller of Her Majesty's Stationary Office (C) Crown Copyright. Unauthorised reproduction infringes Crown Copyright and may lead to Prosecution or civil proceedings. Lancashire County Council Licence No. 100023320

Plan 1/2


351000 000000

351500 000000

-  Order Route - Addition of Restricted Byway and upgrade of Footpath to Restricted Byway
-  Public Footpaths



[Signature]
 Authorized Signatory



424500 000000

424500 000000

424000 000000

424000 000000

351000 000000

351500 000000



Public Rights of Way
 PROW@lancashire.gov.uk
 01772 530317

Wildlife and Countryside Act 1981
 Upgrade of footpath and addition of Restricted Byway along Sod Hall Lane, Leyland / Longton

1:4,000



The digitised Rights of Way information should be used for guidance only as its accuracy cannot be guaranteed. Rights of Way information must be verified on the current Definitive Map before being supplied or used for any purpose.

This Map is reproduced from Ordnance Survey material with the permission of Ordnance Survey on behalf of the controller of Her Majesty's Stationary Office (C) Crown Copyright. Unauthorised reproduction infringes Crown Copyright and may lead to Prosecution or civil proceedings. Lancashire County Council Licence No. 100023320

Plan 2/2