

WILDLIFE AND COUNTRYSIDE ACT 1981

THE DEFINITIVE MAP AND STATEMENT OF PUBLIC RIGHTS OF WAY FOR THE COUNTY OF LANCASHIRE

THE LANCASHIRE COUNTY COUNCIL (LATHOM HIGH SCHOOL) DEFINITIVE MAP MODIFICATION ORDER 2019

Lancashire County Council ("the Authority") has been directed by the Secretary of State to make this Order under Section 53(2)(b) of the Wildlife and Countryside Act, 1981 ("the Act") because it appears to that Authority that The Definitive Map and Statement of Public Rights of Way for the County of Lancashire require modification in consequence of the occurrence of an event specified in Section 53(3)(b) and 53(3)(c)(i) namely the expiration of any period such that the enjoyment by the public of the way during that period raises a presumption that the way has been dedicated as a public path and the discovery by the Surveying Authority of evidence which (when considered with all other relevant evidence available to them) shows that a right of way which is not shown in the map and statement subsists or is reasonably alleged to subsist over land in the area to which the map relates; namely a public footpath.

The Authority have consulted with every local authority whose area includes the land to which the Order relates. Lancashire County Council hereby order that:

1. For the purposes of this Order, the "relevant date" is 29th May 2019
2. The Definitive Map and Statement of Public Rights of Way for the County of Lancashire shall be modified as described in Part I and Part II of the Schedule and shown on the map attached to the Order.
3. This Order shall take effect on the date it is confirmed and may be cited as The Lancashire County Council (Lathom High School) Definitive Map Modification Order 2019.

SCHEDULE

PART I

MODIFICATION OF THE DEFINITIVE MAP

DESCRIPTION OF PATH OR WAY TO BE ADDED

3-7 metre wide footpath from a point on the un-numbered cycleway east of the subway under Glenburn Road (point A on the Order Map) passing through the grounds of Lathom High School in a generally easterly and then north easterly direction along a tarmac roadway between the school buildings and adjacent school fields and tennis courts to point B where it meets highway F8761 (known as Summer Street); a total distance of approximately 160 metres and shown as bold broken lines marked A-B on the attached Order Map.

PART II

MODIFICATION OF DEFINITIVE STATEMENT

VARIATION OF PARTICULARS OF PATH OR WAY

The Statement to be added for Skelmersdale and Holland 143 to read:

Skelmersdale and Holland 143:

No. of path: "143"

Kind of path: "Footpath"

Position: "Footpath from SD 4759 0741 on the un-numbered cycleway east of the subway under Glenburn Road passing through the grounds of Lathom High School in a general easterly and then north easterly direction along a tarmac roadway between the school buildings and adjacent school fields and tennis courts to SD 4770 0749 where it meets highway F8761 (known as Summer Street). All compass directions given are approximate."

Width: "varying between 3-7 metres"


Limitations: "None"

Length: "0.16 km"

Dated this 29th day of May 2019.

THE COMMON SEAL of the)
Lancashire County Council)
was hereunto affixed in the presence of)

Authorised Signatory



28020

347600 000000

347700 000000

407600 000000

407600 000000

407500 000000

407500 000000

407400 000000

407400 000000

347600 000000

347700 000000

El Sub Sta

Path

The Bungalow

Issues

El Sub Sta

Lathom High School :
A Technology College
(secondary)

Tennis Courts

SUMMER STREET



- ■ ■ Order Route Addition of Public Footpath A-B
- - - Footway
- ● ● Cycle route



Andrew Mullaney
Head of Planning and Environment

The Lancashire County Council (Lathom High School) Definitive Map
Modification Order 2019

1:1250



The digitised Rights of Way information should be used for guidance only as its accuracy cannot be guaranteed. Rights of Way information must be verified on the current Definitive Map before being supplied or used for any purpose.

This Map is reproduced from Ordnance Survey material with the permission of Ordnance Survey on behalf of the controller of Her Majesty's Stationery Office (C) Crown Copyright. Unauthorized reproduction infringes Crown Copyright and may lead to Prosecution or civil proceedings. Lancashire County Council Licence No. 180023320



Authorized Signatory

REEM

28020

WILDLIFE AND COUNTRYSIDE ACT 1981

THE DEFINITIVE MAP AND STATEMENT OF PUBLIC RIGHTS OF WAY FOR THE COUNTY OF LANCASHIRE

THE LANCASHIRE COUNTY COUNCIL (LATHOM HIGH SCHOOL) DEFINITIVE MAP MODIFICATION ORDER 2019

Lancashire County Council ("the Authority") has been directed by the Secretary of State to make this Order under Section 53(2)(b) of the Wildlife and Countryside Act, 1981 ("the Act") because it appears to that Authority that The Definitive Map and Statement of Public Rights of Way for the County of Lancashire require modification in consequence of the occurrence of an event specified in Section 53(3)(b) and 53(3)(c)(i) namely the expiration of any period such that the enjoyment by the public of the way during that period raises a presumption that the way has been dedicated as a public path and the discovery by the Surveying Authority of evidence which (when considered with all other relevant evidence available to them) shows that a right of way which is not shown in the map and statement subsists or is reasonably alleged to subsist over land in the area to which the map relates; namely a public footpath.

The Authority have consulted with every local authority whose area includes the land to which the Order relates. Lancashire County Council hereby order that:

1. For the purposes of this Order, the "relevant date" is 29th May 2019
2. The Definitive Map and Statement of Public Rights of Way for the County of Lancashire shall be modified as described in Part I and Part II of the Schedule and shown on the map attached to the Order.
3. This Order shall take effect on the date it is confirmed and may be cited as The Lancashire County Council (Lathom High School) Definitive Map Modification Order 2019.

SCHEDULE

PART I

MODIFICATION OF THE DEFINITIVE MAP

DESCRIPTION OF PATH OR WAY TO BE ADDED

3-7 metre wide footpath from a point on the un-numbered cycleway east of the subway under Glenburn Road (point A on the Order Map) passing through the grounds of Lathom High School in a generally easterly and then north easterly direction along a tarmac roadway between the school buildings and adjacent school fields and tennis courts to point B where it meets highway F8761 (known as Summer Street); a total distance of approximately 160 metres and shown as bold broken lines marked A-B on the attached Order Map.

PART II

MODIFICATION OF DEFINITIVE STATEMENT

VARIATION OF PARTICULARS OF PATH OR WAY

The Statement to be added for Skelmersdale and Holland 143 to read:

Skelmersdale and Holland 143:

No. of path: "143"

Kind of path: "Footpath"

Position: "Footpath from SD 4759 0741 on the un-numbered cycleway east of the subway under Glenburn Road passing through the grounds of Lathom High School in a general easterly and then north easterly direction along a tarmac roadway between the school buildings and adjacent school fields and tennis courts to SD 4770 0749 where it meets highway F8761 (known as Summer Street). All compass directions given are approximate."

Width: "varying between 3-7 metres"


Limitations: "None"

Length: "0.16 km"

Dated this 29th day of May 2019.

THE COMMON SEAL of the)
Lancashire County Council)
was hereunto affixed in the presence of)

Authorised Signatory



28020

347600 000000

347700 000000

407600 000000

407600 000000

407500 000000

407500 000000

407400 000000

407400 000000

347600 000000

347700 000000

Path
El Sub Sta

The Bungalow


Issues

El Sub Sta

SUMMER STREET

Lathom High School :
A Technology College
(secondary)

Tennis Courts



- ■ ■ Order Route Addition of Public Footpath A-B
- - - Footway
- ● ● Cycle route



Andrew Mullaney
Head of Planning and Environment

The Lancashire County Council (Lathom High School) Definitive Map
Modification Order 2019

1:1250



The digitised Rights of Way information should be used for guidance only as its accuracy cannot be guaranteed. Rights of Way information must be verified on the current Definitive Map before being supplied or used for any purpose.

This Map is reproduced from Ordnance Survey material with the permission of Ordnance Survey on behalf of the controller of Her Majesty's Stationery Office (C) Crown Copyright. Unauthorized reproduction infringes Crown Copyright and may lead to Prosecution or civil proceedings. Lancashire County Council Licence No. 180023320



Authorized Signatory

REEM

28020