











Key to 1/2 inch to the mile Geographia Road Map 30 miles around Manchester revised 1921

<i>Railways &amp; Stations</i>	
<i>Ministry of Transport First Class (A) Roads (with official number)</i>	
<i>Ministry of Transport Second Class (B) Roads</i>	
<i>Other Secondary Roads</i>	
<i>Other Roads</i>	
<i>Golf Courses with 18 holes</i>	
<i>" " " 9 "</i>	
<i>Distances between places underlined in Red</i>	
<i>Divided into five mile squares.</i>	