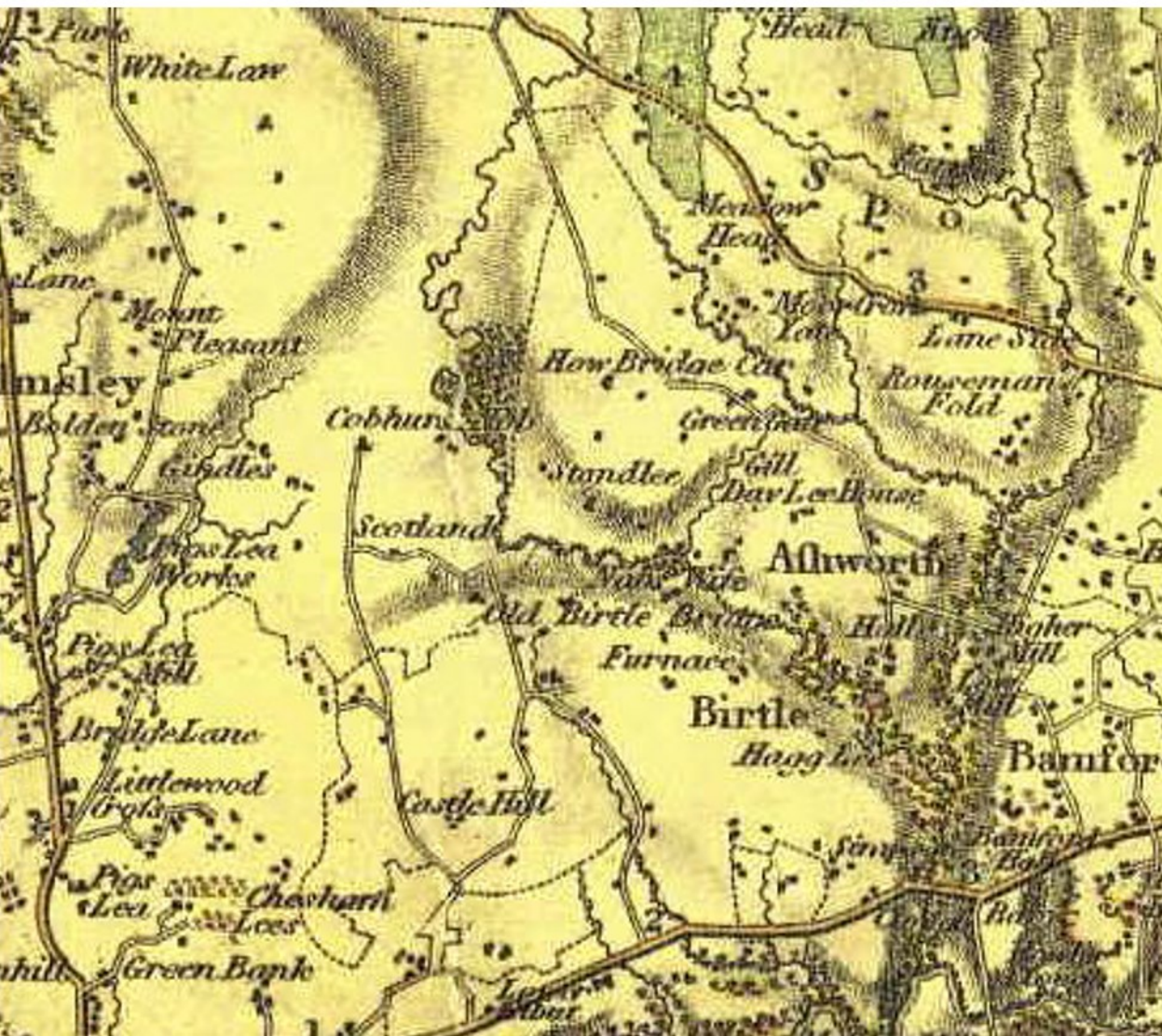


















Greenwood's Map 1818



Explanation

- Churches & Chapels 
- Castles & Priories 
- Houses 
- Water Mills 
- Wind Mills 
- Woods & Plantations 
- Heaths & Commons 
- Hills & Rising Grounds 
- Rivers & Brooks 
- Navigable Canals 

- Turnpike Roads 
- Cross Roads 
- Towns & other Places -
- that send Members to Parliament 
- Boundaries of Counties 
- Boundaries of Hundreds & Manors 
- Boundaries of Townships & Parishes 
- Market Towns, in Roman Capitals as COLNE
- Parish & Townships, in small Roman as Winewall
- Villages & other Places in small Italics as Lidset

SCALE OF STATUTE MILES.

