

WILDLIFE AND COUNTRYSIDE ACT 1981

**THE DEFINITIVE MAP AND STATEMENT OF PUBLIC RIGHTS OF WAY FOR THE
COUNTY OF LANCASHIRE**

**THE LANCASHIRE COUNTY COUNCIL
UPGRADING TO RESTRICTED BYWAY
OF FOOTPATHS RAMSBOTTOM 208 (SALES'S LANE) AND RAMSBOTTOM 245,
ROSSENDALE BOROUGH
DEFINITIVE MAP MODIFICATION ORDER 2016**

This Order is made by Lancashire County Council ("the Authority") under Section 53(2)(b) of the Wildlife and Countryside Act, 1981 ("the Act") because it appears to that Authority that The Definitive Map and Statement of Public Rights of Way for the County of Lancashire require modification in consequence of the occurrence of an event specified in Section 53(3)(c)(ii) namely the discovery by the Surveying Authority of evidence which (when considered with all other relevant evidence available to them) shows that a highway shown in the map and statement as a highway of a particular description, namely a public footpath ought to be there shown as a highway of a different description, namely a restricted byway.


The Authority have consulted with every local authority whose area includes the land to which the Order relates. Lancashire County Council hereby order that:

1. For the purposes of this Order, the "relevant date" is 30 November 2016.
2. The Definitive Map and Statement of Public Rights of Way for the County of Lancashire shall be modified as described in Part I and Part II of the Schedule and shown on the map attached to the Order.
3. This Order shall take effect on the date it is confirmed and may be cited as The Lancashire County Council Upgrading to Restricted Byway of Footpaths Ramsbottom 208 (Sales's Lane) and Ramsbottom 245, Rossendale Borough Definitive Map Modification Order 2016.

Dated this 30 day of November 2016

THE COMMON SEAL of the)
Lancashire County Council)
was hereunto affixed in the presence of)

Authorised Signatory



25738

SCHEDULE

PART I

MODIFICATION OF THE DEFINITIVE MAP

DESCRIPTION OF PATHS OR WAYS TO BE UPGRADED

Ramsbottom 208 (Sales's Lane) to be upgraded from footpath to restricted byway from the County boundary at the junction with Bentley Lane at point A on the Order Map running generally north east, then north north east, then north to meet Ramsbottom 207 (Buckhurst Road) at Buckhurst Farm (point I on Order Map); a total distance of approximately 1.25 kilometres and at a width varying between 2.7 and 14 metres and shown between points A-B-C-D-E-F-G-H-I on the attached Order Map

Ramsbottom 245 to be upgraded from footpath to restricted byway from the junction with Ramsbottom 208 (Sales's Lane) at point D on the Order Map running in a generally east south easterly direction past the entrance to Lark Mount to meet Ramsbottom 206 (Croston Close Road) at point L on Order Map; a total distance of approximately 0.35 kilometres and at a width varying between 6 and 9 metres and shown between points D-J-K-L on the attached Order Map

PART II

MODIFICATION OF DEFINITIVE STATEMENT

VARIATION OF PARTICULARS OF PATH OR WAY

The statements to be amended for Ramsbottom 208, 245, 232, 252, 231, 235, 207, 246, 206 to read as follows:

Ramsbottom 208:

No. of path: "208"

Kind of path: "Restricted Byway"

Position: "Continuation of Bentley Lane from the County boundary at SD 8127 1436 running along a tarmac road generally north east past junctions with Ramsbottom 232, 252 and 245 then generally north north east past Sales's Farm at SD 8180 1497 and junctions with Ramsbottom 231 and 235, continuing as a tarmac road generally north north east then north to a junction with Buckhurst Road (Ramsbottom 207) at Buckhurst Farm at SD 8191 1538."

Length: "1.25km"

Other particulars:

"Width: Varies between 2.7 and 14 metres as shown on Ordnance Survey 3rd Edition 25 inch sheets 80.13 and 88.1.

Limitations and conditions: None."

Ramsbottom 245:

No. of path: "245"

Kind of path: "Restricted Byway"

Position: "Restricted byway commencing at junction with Sales's Lane (Ramsbottom 208) at SD 8167 1475 running generally south east and then east south east past the entrance to Lark Mount and junction with Public Footpath 246 at SD 8186 1463 to terminate at a junction with Ramsbottom 206 (Croston Close Road) at SD 8196 1462."

Length: "0.35km"

Other particulars:

"Width: Varies between 6 and 9 metres as shown on Ordnance Survey 3rd Edition 25 inch sheet 80.13 surveyed 1891 and published 1893.

Limitations and conditions: None".

Ramsbottom 232:

No. of Path: "232"

Kind of path: "Footpath"

Position: "Bury Boundary (Whitewall Wood) south-eastwards southwards across Restricted Byway 208 at SD 8138 1450 to path 248."

Length: "0.53 miles"

Ramsbottom 252:

No. of path: "252"

Kind of path: "Footpath"

Position: "Path No. 232 (Grindle's Farm) north-eastwards to Restricted Byway 208 at SD 8154 1461"

Length: "0.13 miles"

Ramsbottom 231:

No. of path: "231"

Kind of path: "Footpath"

Position: "Path No. 230 (Whitewall) eastwards to Sales's Lane (Restricted Byway 208) at SD 8180 1497 at Sales's Farm."

Length: "0.40 miles"

Ramsbottom 235:

No. of path: "235"

Kind of path: "Footpath"

Position: "Sales's Lane (Restricted Byway 208) at SD 8184 1503 eastwards and across path No. 206 to path No. 237."

Length: "0.23 miles"

Ramsbottom 246:

No. of path: "246"

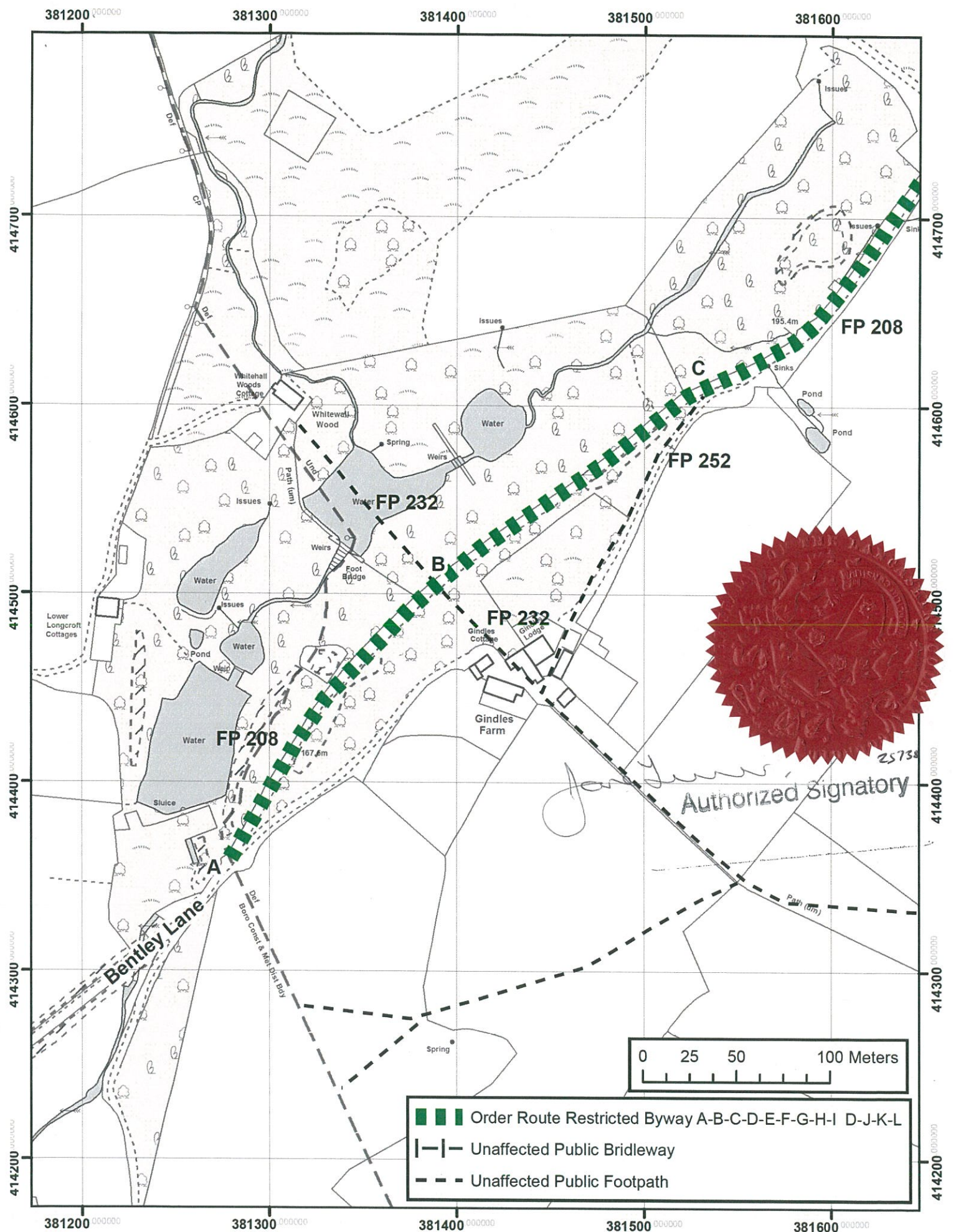
Kind of path: "Footpath"




Position: "Restricted Byway 245 at SD 8186 1463 southwards across path No. 248 to path No. 251."

Length: "0.72 miles"

and the Statement for Ramsbottom Bridleway 206 as modified by the Lancashire County Council (Definitive Map and Statement of Public Rights of Way)(Definitive Map Modification)(No. 4) Order 2002 be further amended as follows:

In paragraph 20 of the "Position" after "the route continues in a generally south-south westerly direction at a width of 5 metres to where" replace "Public Footpath No. 245" with "Restricted Byway 245 at SD 8196 1462."




-  Order Route Restricted Byway A-B-C-D-E-F-G-H-I D-J-K-L
-  Unaffected Public Bridleway
-  Unaffected Public Footpath

Lancashire
County Council

Andrew Mullaney
Head of Planning and Environment

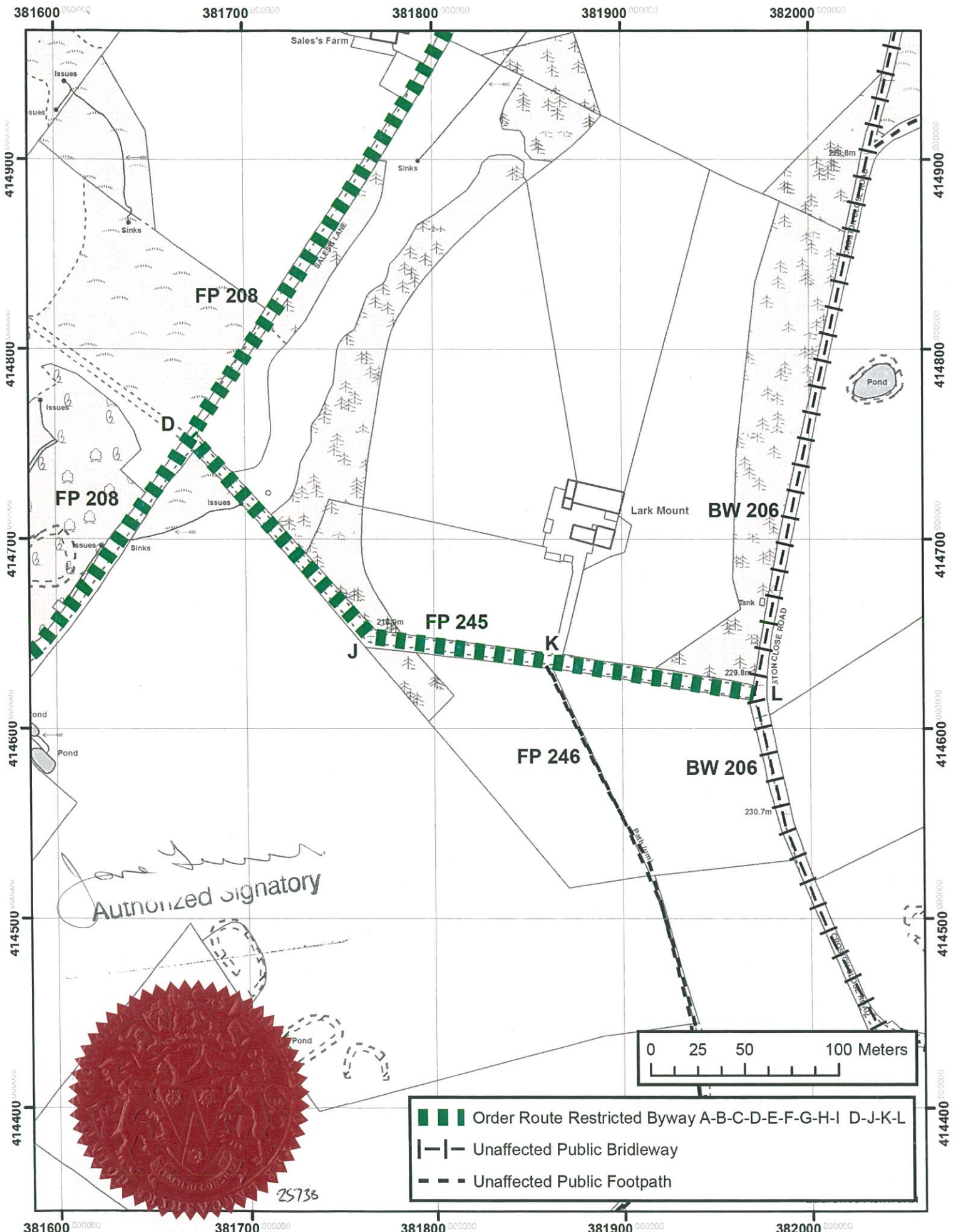
Wildlife and Countryside Act 1981
The Lancashire County Council (Upgrading to Restricted Byway of Ramsbottom Footpaths 208 (Sales's Lane) and 245) Definitive Map Modification Order 2016 Plan 1 of 3

1:2,500



The digitised Rights of Way information should be used for guidance only as its accuracy cannot be guaranteed. Rights of Way information must be verified on the current Definitive Map before being supplied or used for any purpose.

This Map is reproduced from Ordnance Survey material with the permission of Ordnance Survey on behalf of the controller of Her Majesty's Stationery Office (C) Crown Copyright. Unauthorised reproduction infringes Crown Copyright and may lead to Prosecution or civil proceedings. Lancashire County Council Licence No. 100023320



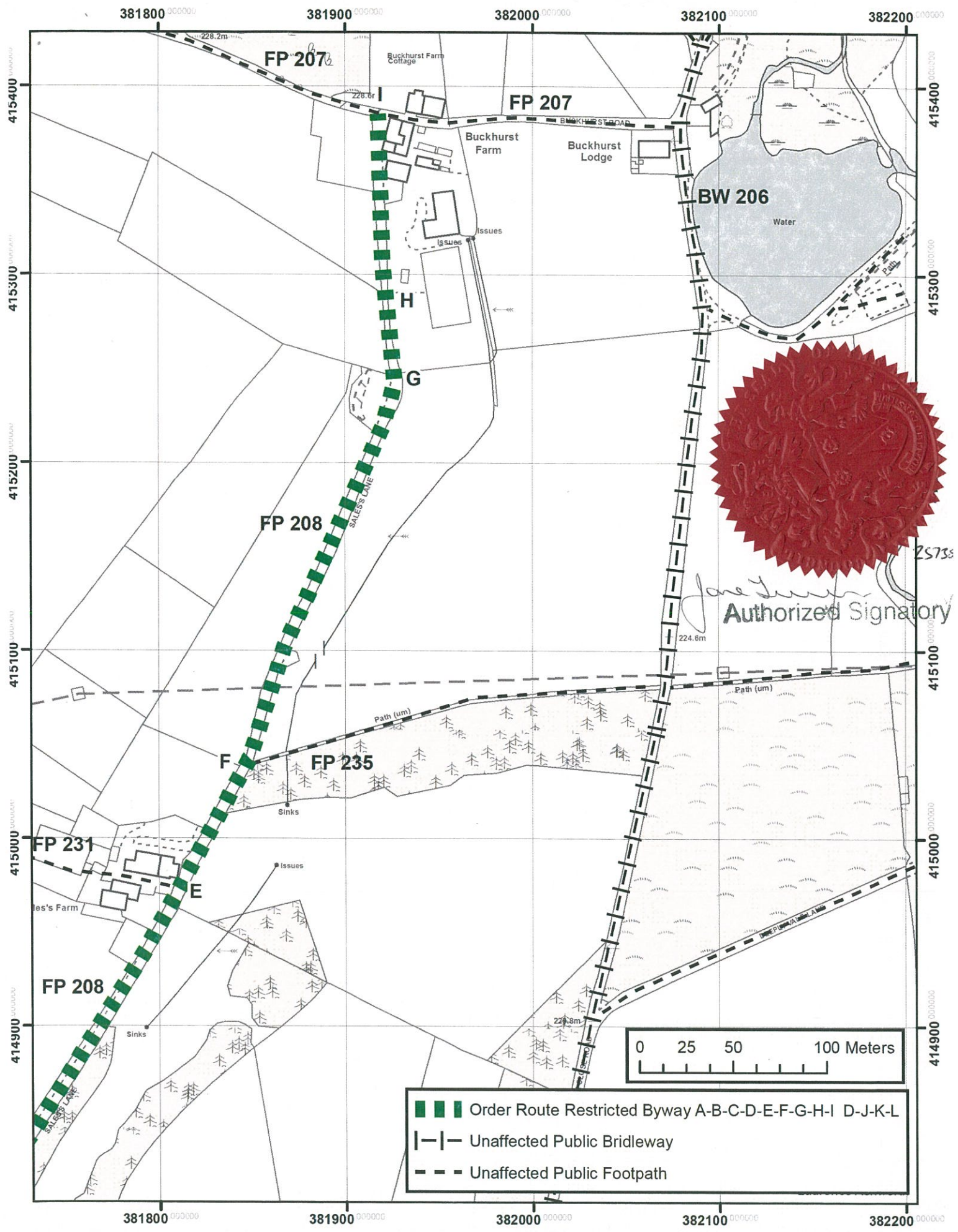
Andrew Mullaney
 Authorized signatory






25736

The digitised Rights of Way information should be used for guidance only as its accuracy cannot be guaranteed. Rights of Way information must be verified on the current Definitive Map before being supplied or used for any purpose.

This Map is reproduced from Ordnance Survey material with the permission of Ordnance Survey on behalf of the controller of Her Majesty's Stationery Office (C) Crown Copyright. Unauthorised reproduction infringes Crown Copyright and may lead to Prosecution or civil proceedings. Lancashire County Council Licence No. 100023320



-  Order Route Restricted Byway A-B-C-D-E-F-G-H-I D-J-K-L
-  Unaffected Public Bridleway
-  Unaffected Public Footpath



Andrew Mullaney
Head of Planning and Environment

Wildlife and Countryside Act 1981
The Lancashire County Council (Upgrading to Restricted Byway of Footpaths Ramsbottom 208 (Sales's Lane) and 245) Definitive Map Modification Order 2016 Plan 3 of 3

1:2,500



The digitised Rights of Way information should be used for guidance only as its accuracy cannot be guaranteed. Rights of Way information must be verified on the current Definitive Map before being supplied or used for any purpose.

This Map is reproduced from Ordnance Survey material with the permission of Ordnance Survey on behalf of the controller of Her Majesty's Stationery Office (C) Crown Copyright. Unauthorised reproduction infringes Crown Copyright and may lead to Prosecution or civil proceedings. Lancashire County Council Licence No. 100023320

WILDLIFE AND COUNTRYSIDE ACT 1981

**THE DEFINITIVE MAP AND STATEMENT OF PUBLIC RIGHTS OF WAY FOR THE
COUNTY OF LANCASHIRE**

**THE LANCASHIRE COUNTY COUNCIL
UPGRADING TO RESTRICTED BYWAY
OF FOOTPATHS RAMSBOTTOM 208 (SALES'S LANE) AND RAMSBOTTOM 245,
ROSSENDALE BOROUGH
DEFINITIVE MAP MODIFICATION ORDER 2016**

This Order is made by Lancashire County Council ("the Authority") under Section 53(2)(b) of the Wildlife and Countryside Act, 1981 ("the Act") because it appears to that Authority that The Definitive Map and Statement of Public Rights of Way for the County of Lancashire require modification in consequence of the occurrence of an event specified in Section 53(3)(c)(ii) namely the discovery by the Surveying Authority of evidence which (when considered with all other relevant evidence available to them) shows that a highway shown in the map and statement as a highway of a particular description, namely a public footpath ought to be there shown as a highway of a different description, namely a restricted byway.


The Authority have consulted with every local authority whose area includes the land to which the Order relates. Lancashire County Council hereby order that:

1. For the purposes of this Order, the "relevant date" is 30 November 2016.
2. The Definitive Map and Statement of Public Rights of Way for the County of Lancashire shall be modified as described in Part I and Part II of the Schedule and shown on the map attached to the Order.
3. This Order shall take effect on the date it is confirmed and may be cited as The Lancashire County Council Upgrading to Restricted Byway of Footpaths Ramsbottom 208 (Sales's Lane) and Ramsbottom 245, Rossendale Borough Definitive Map Modification Order 2016.

Dated this 30 day of November 2016

THE COMMON SEAL of the)
Lancashire County Council)
was hereunto affixed in the presence of)

Authorised Signatory



25738

SCHEDULE

PART I

MODIFICATION OF THE DEFINITIVE MAP

DESCRIPTION OF PATHS OR WAYS TO BE UPGRADED

Ramsbottom 208 (Sales's Lane) to be upgraded from footpath to restricted byway from the County boundary at the junction with Bentley Lane at point A on the Order Map running generally north east, then north north east, then north to meet Ramsbottom 207 (Buckhurst Road) at Buckhurst Farm (point I on Order Map); a total distance of approximately 1.25 kilometres and at a width varying between 2.7 and 14 metres and shown between points A-B-C-D-E-F-G-H-I on the attached Order Map

Ramsbottom 245 to be upgraded from footpath to restricted byway from the junction with Ramsbottom 208 (Sales's Lane) at point D on the Order Map running in a generally east south easterly direction past the entrance to Lark Mount to meet Ramsbottom 206 (Croston Close Road) at point L on Order Map; a total distance of approximately 0.35 kilometres and at a width varying between 6 and 9 metres and shown between points D-J-K-L on the attached Order Map

PART II

MODIFICATION OF DEFINITIVE STATEMENT

VARIATION OF PARTICULARS OF PATH OR WAY

The statements to be amended for Ramsbottom 208, 245, 232, 252, 231, 235, 207, 246, 206 to read as follows:

Ramsbottom 208:

No. of path: "208"

Kind of path: "Restricted Byway"

Position: "Continuation of Bentley Lane from the County boundary at SD 8127 1436 running along a tarmac road generally north east past junctions with Ramsbottom 232, 252 and 245 then generally north north east past Sales's Farm at SD 8180 1497 and junctions with Ramsbottom 231 and 235, continuing as a tarmac road generally north north east then north to a junction with Buckhurst Road (Ramsbottom 207) at Buckhurst Farm at SD 8191 1538."

Length: "1.25km"

Other particulars:

"Width: Varies between 2.7 and 14 metres as shown on Ordnance Survey 3rd Edition 25 inch sheets 80.13 and 88.1.

Limitations and conditions: None."

Ramsbottom 245:

No. of path: "245"

Kind of path: "Restricted Byway"

Position: "Restricted byway commencing at junction with Sales's Lane (Ramsbottom 208) at SD 8167 1475 running generally south east and then east south east past the entrance to Lark Mount and junction with Public Footpath 246 at SD 8186 1463 to terminate at a junction with Ramsbottom 206 (Croston Close Road) at SD 8196 1462."

Length: "0.35km"

Other particulars:

"Width: Varies between 6 and 9 metres as shown on Ordnance Survey 3rd Edition 25 inch sheet 80.13 surveyed 1891 and published 1893.

Limitations and conditions: None".

Ramsbottom 232:

No. of Path: "232"

Kind of path: "Footpath"

Position: "Bury Boundary (Whitewall Wood) south-eastwards southwards across Restricted Byway 208 at SD 8138 1450 to path 248."

Length: "0.53 miles"

Ramsbottom 252:

No. of path: "252"

Kind of path: "Footpath"

Position: "Path No. 232 (Grindle's Farm) north-eastwards to Restricted Byway 208 at SD 8154 1461"

Length: "0.13 miles"

Ramsbottom 231:

No. of path: "231"

Kind of path: "Footpath"

Position: "Path No. 230 (Whitewall) eastwards to Sales's Lane (Restricted Byway 208) at SD 8180 1497 at Sales's Farm."

Length: "0.40 miles"

Ramsbottom 235:

No. of path: "235"

Kind of path: "Footpath"

Position: "Sales's Lane (Restricted Byway 208) at SD 8184 1503 eastwards and across path No. 206 to path No. 237."

Length: "0.23 miles"

Ramsbottom 246:

No. of path: "246"

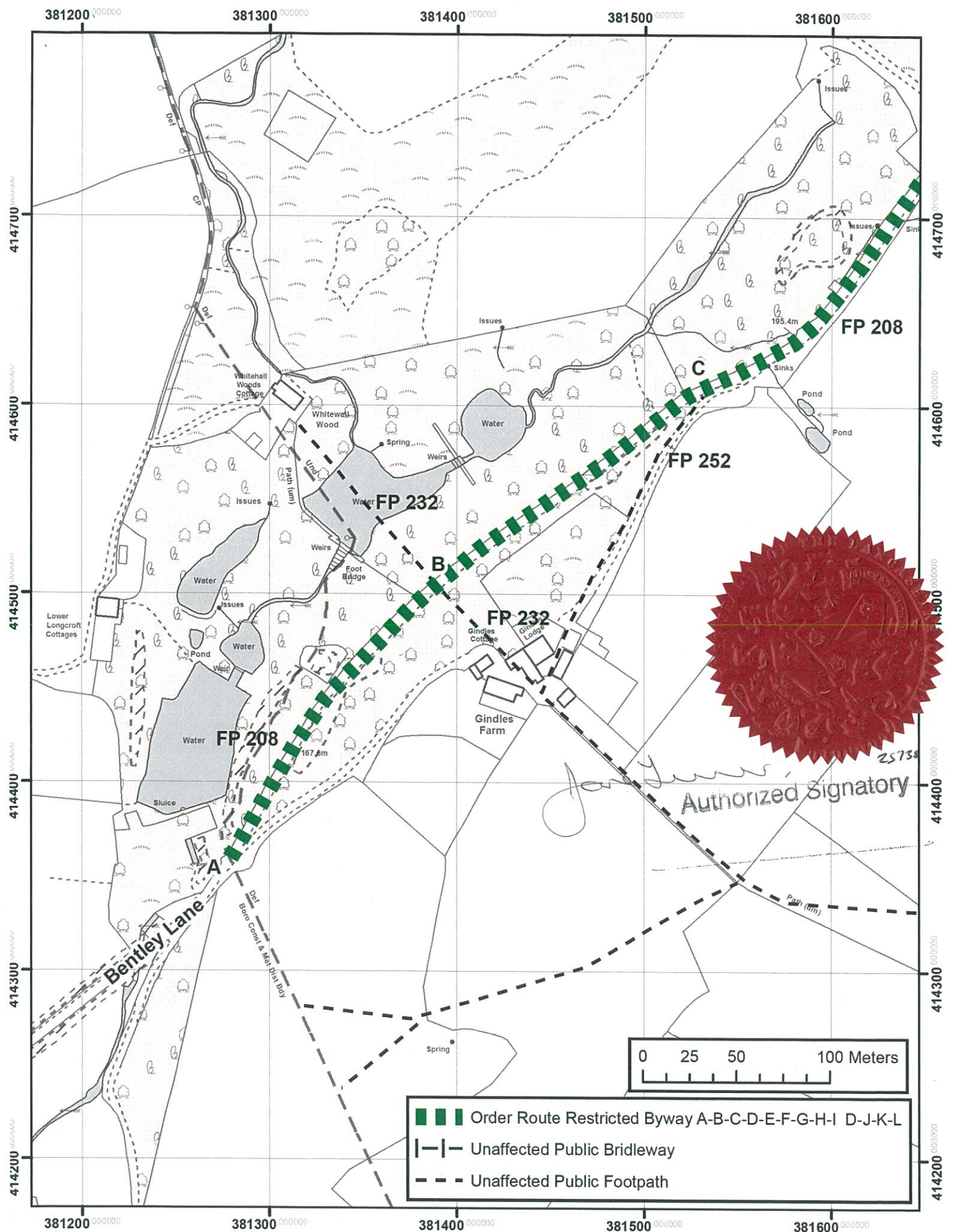
Kind of path: "Footpath"

Position: "Restricted Byway 245 at SD 8186 1463 southwards across path No. 248 to path No. 251."

Length: "0.72 miles"

and the Statement for Ramsbottom Bridleway 206 as modified by the Lancashire County Council (Definitive Map and Statement of Public Rights of Way)(Definitive Map Modification)(No. 4) Order 2002 be further amended as follows:

In paragraph 20 of the "Position" after "the route continues in a generally south-south westerly direction at a width of 5 metres to where" replace "Public Footpath No. 245" with "Restricted Byway 245 at SD 8196 1462."



- Order Route Restricted Byway A-B-C-D-E-F-G-H-I D-J-K-L
- Unaffected Public Bridleway
- Unaffected Public Footpath

Lancashire
County Council

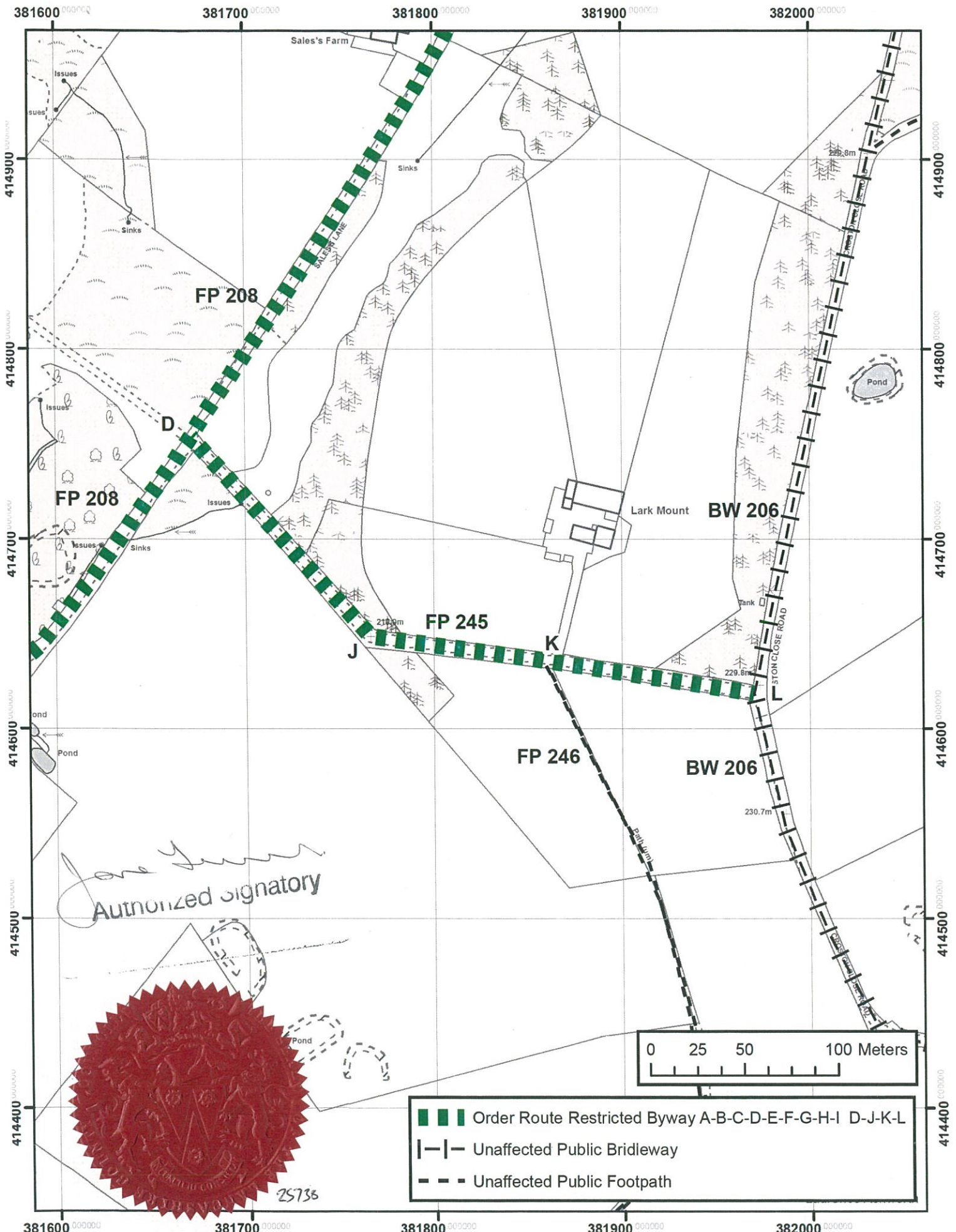
Andrew Mullaney
Head of Planning and Environment

Wildlife and Countryside Act 1981
The Lancashire County Council (Upgrading to Restricted Byway of Ramsbottom Footpaths 208 (Sales's Lane) and 245) Definitive Map Modification Order 2016 Plan 1 of 3

1:2,500

The digitised Rights of Way information should be used for guidance only as its accuracy cannot be guaranteed. Rights of Way information must be verified on the current Definitive Map before being supplied or used for any purpose.

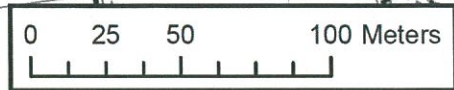
This Map is reproduced from Ordnance Survey material with the permission of Ordnance Survey on behalf of the controller of Her Majesty's Stationery Office (C) Crown Copyright. Unauthorised reproduction infringes Crown Copyright and may lead to Prosecution or civil proceedings. Lancashire County Council Licence No. 100023320



Andrew Mullaney
 Authorized signatory



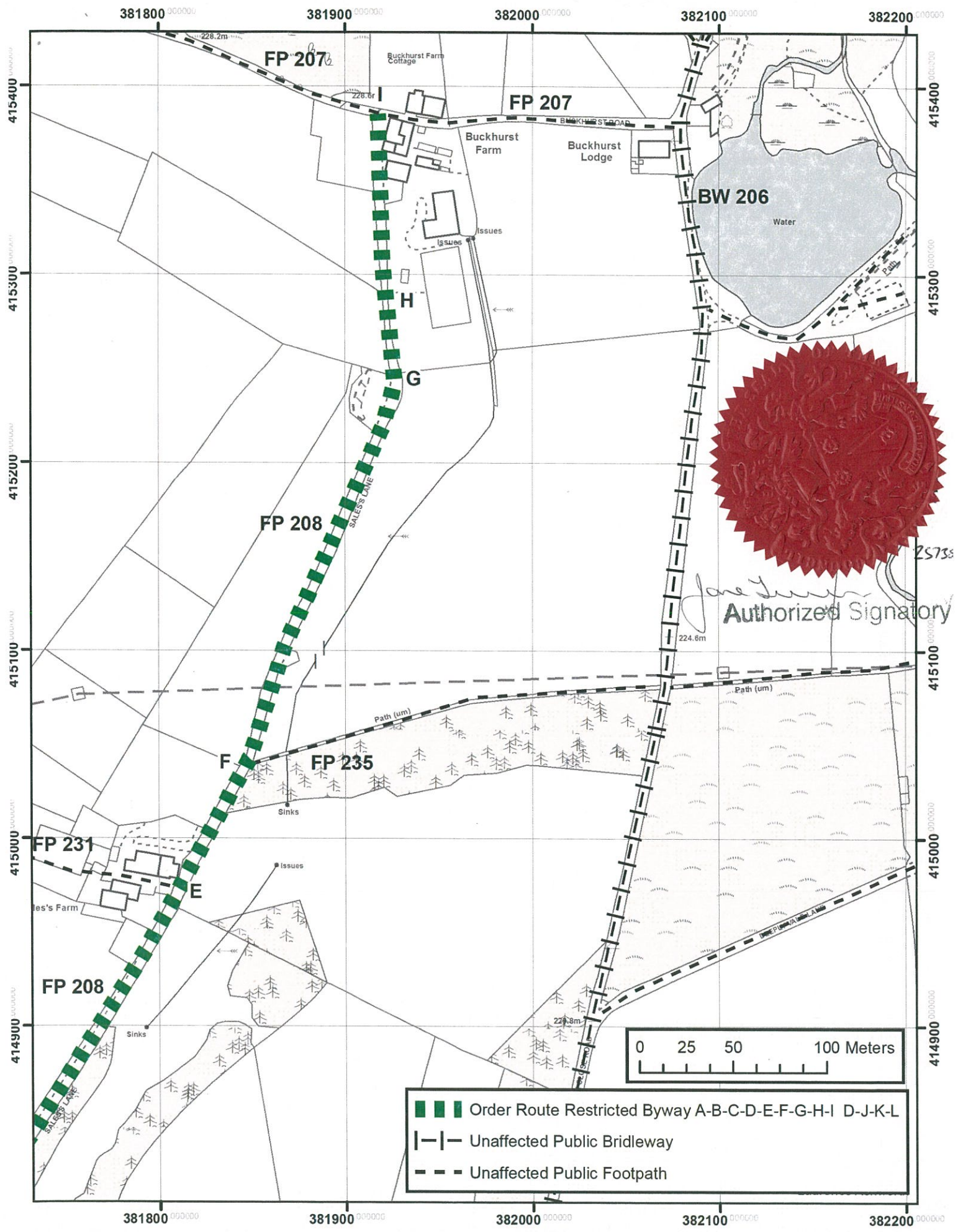
25736






- Order Route Restricted Byway A-B-C-D-E-F-G-H-I D-J-K-L
- Unaffected Public Bridleway
- Unaffected Public Footpath

The digitised Rights of Way information should be used for guidance only as its accuracy cannot be guaranteed. Rights of Way information must be verified on the current Definitive Map before being supplied or used for any purpose.

This Map is reproduced from Ordnance Survey material with the permission of Ordnance Survey on behalf of the controller of Her Majesty's Stationery Office (C) Crown Copyright. Unauthorised reproduction infringes Crown Copyright and may lead to Prosecution or civil proceedings. Lancashire County Council Licence No. 100023320



John [Signature]
 Authorized Signatory

-  Order Route Restricted Byway A-B-C-D-E-F-G-H-I D-J-K-L
-  Unaffected Public Bridleway
-  Unaffected Public Footpath



Andrew Mullaney
 Head of Planning and Environment

Wildlife and Countryside Act 1981
 The Lancashire County Council (Upgrading to Restricted Byway of Footpaths Ramsbottom 208 (Sales's Lane) and 245) Definitive Map Modification Order 2016 Plan 3 of 3

1:2,500



The digitised Rights of Way information should be used for guidance only as its accuracy cannot be guaranteed. Rights of Way information must be verified on the current Definitive Map before being supplied or used for any purpose.

This Map is reproduced from Ordnance Survey material with the permission of Ordnance Survey on behalf of the controller of Her Majesty's Stationery Office (C) Crown Copyright. Unauthorised reproduction infringes Crown Copyright and may lead to Prosecution or civil proceedings. Lancashire County Council Licence No. 100023320