

Hazelgrove Lodge  
Black Lane End  
Colne  
BB8 7ES

15.5.10

Dear Madam,

Thank you for your letter of May 11<sup>th</sup>.

I have sent the green form to Mr + Mrs Garrity as requested + enclose herewith the yellow form for you.

The addresses you requested are as follows.

Mr H Procter  
Marlfield Farm  
Earby  
Lancs  
BB18 6LB

Mrs S Beresford  
Windle Field Farm  
Earby  
Lancs  
BB18 6TY

Mr D Wood  
Oakslack Farm  
Earby  
Lancs  
BB18 6JR.

Mr W Brown  
Dodgson House Farm  
Dodgson Lane  
Earby  
Lancs BB18 6LG

Hoping this is satisfactory

Yours faithfully

B Brayshaw

LANCASHIRE COUNTY COUNCIL

24 MAY 2010

MAIL DIRECT

FORM OF APPLICATION FOR A MODIFICATION ORDER

WILDLIFE AND COUNTRYSIDE ACT 1981

The Wildlife and Countryside (Definitive Maps and Statements) Regulations, 1983 (Schedule 7)

DEFINITIVE MAP AND STATEMENT FOR THE PARISH OF *Earby*

DISTRICT OF *Pendle* PUBLIC RIGHT OF WAY NO: \_\_\_\_\_

TO:- Head of Legal Services (LSG4/prow/sps), Lancashire County Council

OF:- Christ Church Precinct, County Hall, Preston, PR1 8XJ.

IAWe (name of applicant) *Betty Brayshaw, pp Traublen Forest + Border Bridleway Association*  
 Of (address of applicant) *Hazelgrove Lodge, Black Lane End, Colne BB8 7ES*

hereby apply for an Order under Section 53(2) of the Wildlife and Countryside Act 1981 modifying the Definitive Map and Statements for the area by

1. Deleting the \*(footpath) (bridleway) (byway open to traffic)  
 from \_\_\_\_\_  
 to \_\_\_\_\_
2. Adding the \*(footpath) (bridleway) (byway open to all traffic) *Dark Lane*  
 from *Birch Hall Lane Earby.*  
 to *where it joins footpaths 31, 30, 32, 23.*
3. \*(Upgrading) (~~downgrading~~) to a \*(footpath) <sup>to</sup> (bridleway) (~~byway open to all traffic~~) the  
 \*(footpath) ~~(bridleway) (byway open to all traffic)~~ *31, 30, 32, 23.*  
 from *Where they join Dark Lane*  
 to *Where they the join Dodgson Lane.*
4. \*(Varying) (adding to) the particulars relating to the \*(footpath) (bridleway) (byway open to all traffic)  
 from \_\_\_\_\_  
 to \_\_\_\_\_  
 by providing that \_\_\_\_\_  
 and shown on the map annexed hereto.

Continued overleaf .....

\* Please delete as appropriate

I/We attach copies of the following documentary evidence (including statements of witnesses) in support of this application:-

**List of Documents provided**

Definitive Map. Thornton Inclosure award township map 1825  
Area Highway map. " " literature 1825  
1/25 map 1839  
1/25 map 1913  
1/25 map 1940  
Public rights of way schedule 1949  
1/25 map 1954  
1/25 map 1956  
1/25 map 1971  
Notes of Dark Lane, H Tattersall  
Multi map 2005  
Photos of route  
Evidence forms.

Dated... November 30<sup>TH</sup> 2009

Signed... B Brayshaw

Head of Legal Services (LSG4/prow/sps),  
Lancashire County Council  
Christ Church Precinct  
County Hall  
Preston PR1 8XJ

**THIS DOES NOT FORM PART OF THE ABOVE FORM**

**PLEASE NOTE THAT INFORMATION SUPPLIED WILL BE USED IN ACCORDANCE WITH THE PROCESSES UNDER STATUTE AND WILL NOT BE CONFIDENTIAL AND MAY BE DISCLOSED TO THIRD PARTIES.**

**Certificate of Service of Notice of an Application for a  
Modification Order**

**Wildlife and Countryside Act 1981**

**The Definitive Map and Statement of Public Rights of Way for  
the County of Lancashire**

To: The County Secretary and Solicitor, Lancashire County Council  
(REF: LSG4/PROW/AKL)

Of: PO Box 78, County Hall, Fishergate, Preston, Lancashire, PR1 8XJ

I / We: (Name of applicant) *Betty Brayshaw pp Trawden Forest & Borders Bridleway  
Association*

Of: (address of applicant) *Hazelgrove Lodge, Black Lane End,  
Colne, Lancs BB8 7ES*

Hereby certify that the requirements of paragraph 2 of Schedule 14 to the Wildlife and  
Countryside Act 1981 have been complied with.

DATED: *15-5-2010*

SIGNED: *B Brayshaw*

Additional information

NOTE: You are required to notify all owners and occupiers of any land to which the  
application relates and a failure to do so will invalidate your application.

Details of Modification

*Upgrading Dark Lane Earby + footpaths 31, 32, 30, 23 Earby  
to Bridleway*

List of Landowners Notified

*Mr + Mrs M Garrity  
Lower Verjuice Farm  
Earby*

Method of Service of Notice

*Recorded delivery*



FORM OF CERTIFICATE OF SERVICE OF NOTICE OF APPLICATION FOR A  
MODIFICATION ORDER

WILDLIFE AND COUNTRYSIDE ACT 1981

The Wildlife and Countryside (Definitive Maps and Statements) Regulations, 1983  
(Schedule 9)

DEFINITIVE MAP AND STATEMENT FOR THE PARISH OF *Earby*

DISTRICT OF *Pendle*

TO: Head of Legal Services (LSG4/prow/sps), Lancashire County Council

OF: Christ Church Precinct, County Hall, Preston, PR1 8XJ

I/We (name of applicant) *Betty Brayshay, pp. Trawden Forest + Border Bridleway  
Association*

Of (address of applicant) *Hazelgrove Lodge, Black Lane End, Colne BB8 7ES*

Hereby certify that the requirements of paragraph 2 of Schedule 14 to the Wildlife and  
Countryside Act 1981 have been complied with.

Details of Modification

*Add Dark Lane to the definitive map.  
Upgrade footpaths 31, 30, 32, 23 to bridleway*

List of Landowners Notified

*Mrs S Beresford, Windle Field, Earby  
Mrs H Procter, Man Field, Earby  
Mr D Wood, Oak Slack, Earby*

*Mr W Brown, Dodgson Farm  
Earby*

Method of Service of Notice

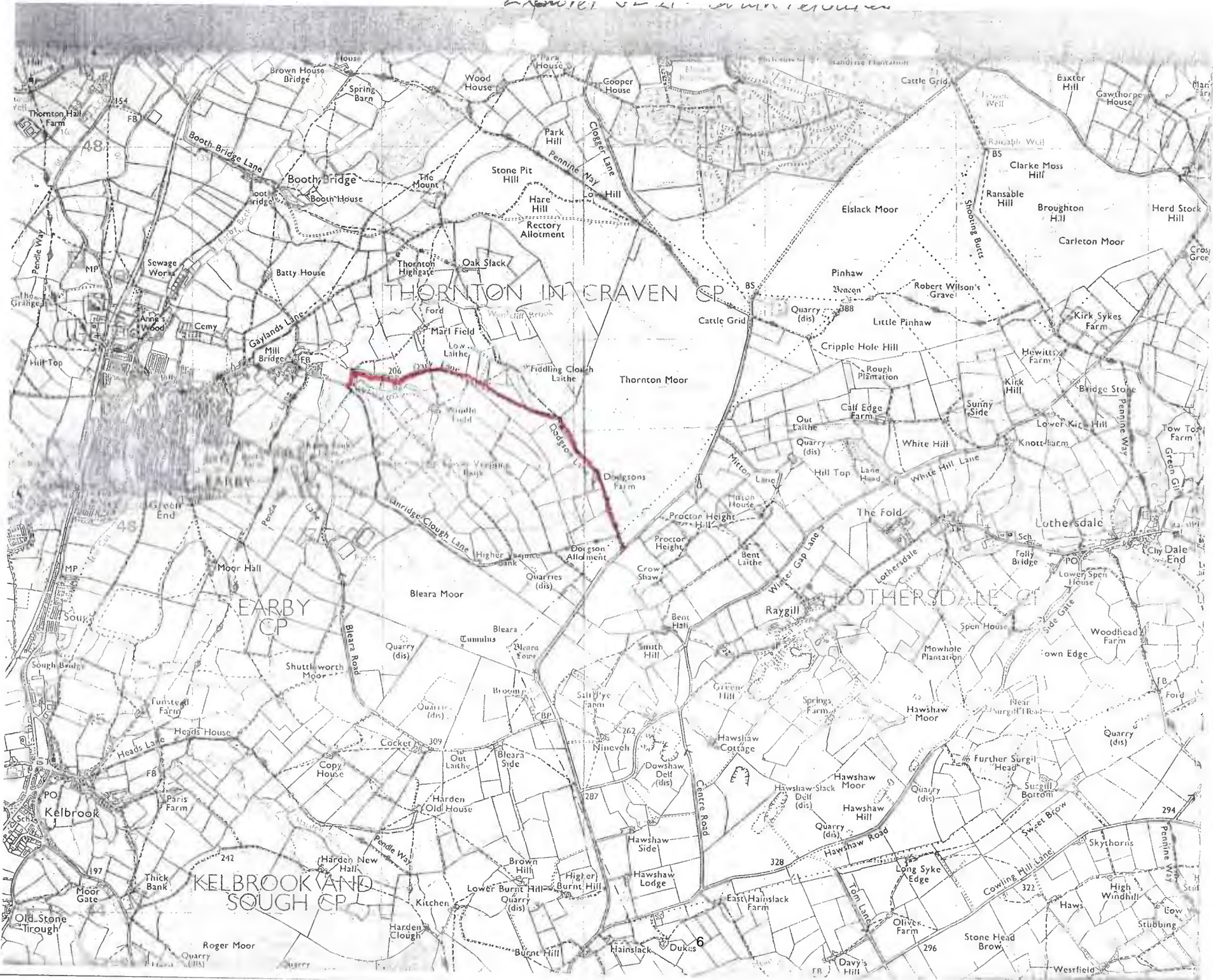
*Recorded delivery*

Dated: *November 30<sup>th</sup> 2009*

Signed: *B. Brayshay*

Head of Legal Services (LSG4/prow/sps)  
Lancashire County Council  
Christ Church Precinct  
County Hall  
Preston PR1 8XJ

MAP OF THE THORNTON AREA



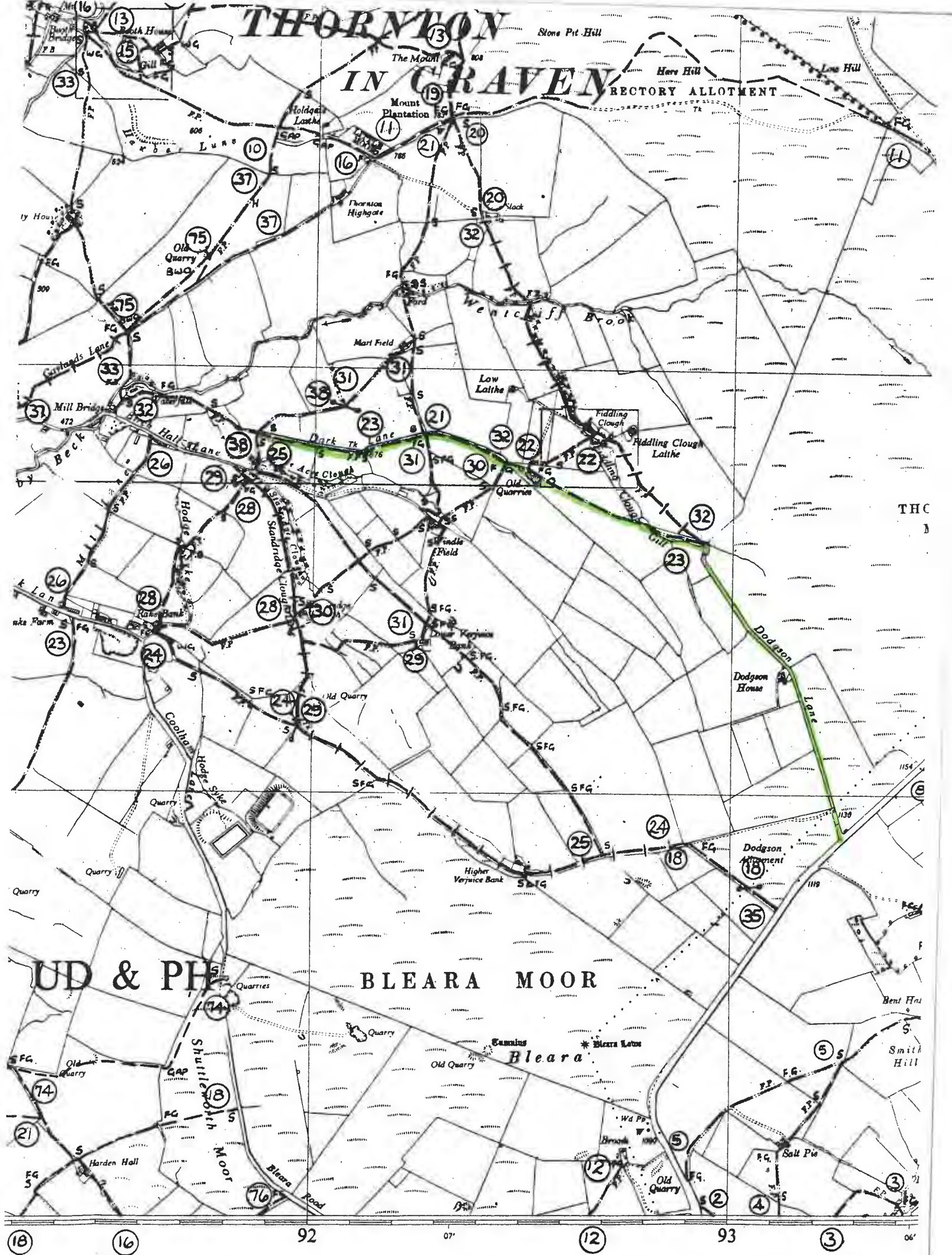
Route of claim marked red.

## Contents of File

Definitive map  
Area highway map  
Thornton Inclosure award township map 1825  
" " " " literature 1825  
1st edition o/s map 1839  
o/s map 1913  
o/s map 1940  
Public rights of way schedule 1949  
" " " " " "  
o/s map 1954  
o/s map 1956  
o/s map 1971  
o/s map 1977  
Notes on Dark Lane, H Tattersall 1997  
Multi map 2005  
Photos of route  
Evidence forms.



# THORNTON IN CRAVEN



UD & PH

BLEARA MOOR

Bleara





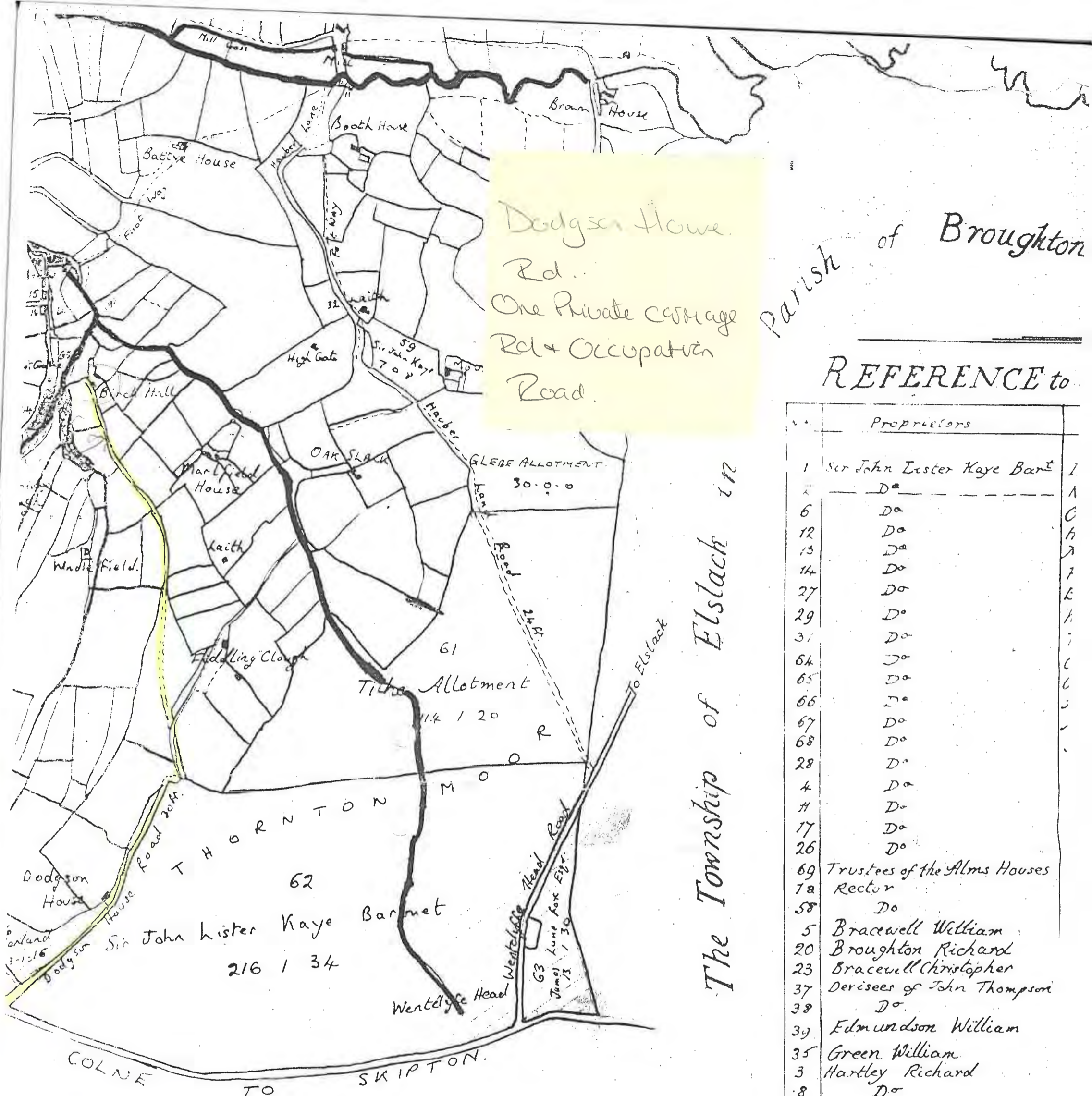


71 13

31 12



Map from P/B/C Highways Dept  
Linder Rd Red. Adopted Hiway  
Green Unadopted "



Dodgson House Rd.  
One Private Carriage Rd + Occupation Road.

Parish of Broughton

REFERENCE to

Proprietors	
1	Sir John Lister Kaye Bart
2	Do
6	Do
12	Do
13	Do
14	Do
27	Do
29	Do
31	Do
64	Do
65	Do
66	Do
67	Do
68	Do
28	Do
4	Do
11	Do
17	Do
26	Do
69	Trustees of the Alms Houses
72	Rector
58	Do
5	Bracewell William
20	Broughton Richard
23	Bracewell Christopher
37	Devises of John Thompson
38	Do
39	Edmundson William
35	Green William
3	Hartley Richard
8	Do
9	Hargraves M <sup>r</sup> Abraham
36	Mitchell Thomas
71	Roundell The Rev <sup>d</sup> William
57	Sunderland John Senior
76	Sunderland John Junior
41	Sunderland Samuel
32	Smith George
33	Do
34	Do
70	Stockdale John
7	Sagar Richard
43	Trustees of the Sunday School
40	Westerman Samuel
75	Turner John
22	Do
21	Windly Joshua
24	Do
25	Do
44	John Broughton
30	Do
42	Do
18	James Greenwood
19	Do

The Township of Elslach 1825

Public Bridle + Carriage Rd  
Dodgson House - Colne Skipton Turnpike  
Dodgson House Road.

Doesn't mention Dark Lane Laby in the Thornton Award, but show it on the map

1825 Township Map / Thornton Award

W.P. Kingston

---

Held at West Yorkshire Archives  
Wakefield Vol 4/8

*A PLAN*

*of the Parish of Thornton in Craven*

in the

*COUNTY of YORK*

*describing thereon the Allotments set out by the*

Commissioner under the Thornton

*INCLOSURE ACT*

*Made in 1825*

*Henry Teal*

LEADS





1825

Earby

Brown House

Baltie House

Booth House

Foot Way

Moor Hall

High Wood

Mount Pleasant

Rake Bank

Birch Hall

Highgate

Baw Head

Marfield House

OAK SLACK

East Baw Head

Sundridge Clough

Harding Hall

Windle Field

Laith

Vargues Bank

Fiddling Clough

The Allotment

Sir J. L. Kaye Bar  
34.1.36

R. H. Roundell  
Esquire  
106.2.0

Mr. John Buck  
46.0.20

Higher Vargues

Cockit House

Dodgson House

Bleary

John ...  
10.2.0

James Lane Esq  
13.1.30

TURNPIKE ROAD from COLNE to SKIPTON.

To Elslack.

To Skipton

The Township of Elslack in the Parish of Earby



Name



# THORNTON AWARD

Address

1825

Date

19



TO ALL TO WHOM THESE PRESENTS SHALL COME I WILLIAM PILLINGSON of Strensall but now  
of Thorpe in the County of York Gentleman SEND GREETINGS WHEREAS by an ACT OF  
PARLIAMENT made and passed in the fifty ninth year of the reign of His late Majesty King George  
the third intituled "AN ACT for inclosing and exonerating from tythes lands in the parishes and tithes  
of Thornton in Craven in the County of York" I was appointed sole commissioner for carrying out  
allotting and inclosing the said several common moors and waste lands and for carrying out the said Act  
and also a certain other Act made and passed in the forty first year of the reign of his said late  
Majesty intituled "AN ACT for consolidating in one Act certain provisions usually contained in several  
of such Acts" into execution Subject to the restrictions in the said first recited Act and also to the  
subject to the rules orders and directions mentioned and contained in the said second recited Act  
in such cases where the same are by the said first recited Act (amongst other things) directed to be done  
THAT the said

*The law locks up the man or woman,  
Who steals the goose from off the common;  
But lets the greater villain loose,  
Who steals the common off the goose."*

1825

in such cases where the same are by the said first recited Act thereby varied or altered AND WHEREAS in and by the said first recited Act (amongst other things) IT WAS ENACTED THAT the said Commissioner should and he was thereby empowered to make or cause to be made any new drains ditches or watercourses and to enlarge scour out and widen deepen change the course of and divert all or any of the ancient reservoirs or water brooks drains ditches streams springs watercourses tunnels banks and bridges as well through and over the lands and grounds thereby directed to be divided and inclosed as also in over and through any ancient inclosures in the said parish as to the said Commissioner should seem proper and necessary and should and might deepen and widen any such brooks, streams springs and watercourses as he should think fit or direct and order the same to be done and should and might direct and order the said brooks streams springs and watercourses to be conveyed in such courses and through such land as the said Commissioner should think proper for the purpose of draining any land or supplying any other land with water or straightening any such brooks or watercourses and any other necessary purposes provided that no brook stream spring or ancient watercourse should be diverted or turned without the consent in writing of the owner or proprietor or proprietors of the lands or grounds from whose lands or grounds the same respectively should be intended to be diverted or turned and into whose lands or grounds the same respectively should be intended to be conveyed or turned and the said Commissioner should and he was thereby required in and by his award to order and direct by whom at whose expense at what time and in what manner the said reservoirs brooks ditches drains streams springs watercourses tunnels watergates banks and bridges should be made and thereafter repaired cleansed scoured and maintained AND IT WAS by the said first recited Act FURTHER ENACTED THAT the said Commissioner should and he was thereby empowered and required to set out and allot unto the Surveyors of the Highways for the time being of the several townships within the said parish in such place or places as he should think proper and most convenient for the proprietors of the commons moors and waste lands by the said first recited Act directed to be divided allotted and inclosed such quantity or quantities of the said commons moors and waste lands as he should think proper not exceeding in the whole three statute acres for the use and benefit of all and every person or persons body or bodies politic corporate or collegiate intituled to any allotments on the said commons moors and waste lands for the purpose of getting stones and gravel or other material for making and repairing of the public and private roads and drains of or belonging to the said commons moors and waste lands and all other the public highways bridges tunnels and watercourses within the said parish and also for the fencing and inclosing the allotments to be made therein in pursuance of the said first recited Act and for repairing the ancient and new roads within the said parish AND IT WAS FURTHER ENACTED THAT the said Commissioner should and he was thereby authorised and required in the next place to set out allot and award unto the Lord or Lords of the said Manor of Thornton for the time being as a compensation for his or their rights and interests in and to the said commons moors and waste lands (except lead mines coal mines iron stone or other minerals in and on the same) such part or parcel of the said commons moors and waste lands (quantity quality and situation considered) as should in the judgment of the said Commissioner be equal in value to one sixteenth part thereof AND AFTER RECITING that the old road leading from the village of Thornton to the parish church there had been diverted and that Rachel Smith late of London widow deceased had in her life time erected five alms houses for the accommodation and residence of five poor indigent persons resident in the said parish and a house for the use to the said charity on part of the said old road and upon the waste lands adjoining thereto and that Sir John Lister Kaye Baronet Lord of the said Manor of Thornton had allowed the said Rachel Smith to take a plot of land from his ancient inclosures adjoining or near to the said almshouses containing twenty yards or thereabouts for the enlargement of the grass plot or area in front thereof IT WAS ENACTED THAT the said Commissioner should and he was thereby authorised and



required to set out allot and award so much and such part of the said old road and waste lands had been taken in and made use of in building the said alms houses and also so much more of the waste land adjoining thereto as would be sufficient for the yard and garden to the said alms houses and a convenient road leading to them to the heirs of the said Rachel Smith for the use of the said alms houses for ~~the inhabitants thereof~~

the inhabitants thereof or residents therein for the time being for ever and that the remaining parts of the said old road and also the said waste lands extending from the west side of a gate called the Mastills Gate to the road leading to a place called the Church Hill containing nine hundred yards or thereabouts and also the waste land lying on the west side of the road leading to the yard of the said alms houses and on the north side of the causeway leading to the said Church containing four hundred yards or thereabouts should be set out allotted and awarded by the said Commissioner to the said Sir John Lister Kaye AND IT WAS FURTHER ENACTED THAT the said Commissioner should and he was thereby authorised and required to assign set out and allot and award unto and for Robert Gee as Rector of the said parish and parish Church of Thornton and his successors Rectors of the said parish and parish Church for the time being so much of the said commons moors and waste lands as in the judgment of the said Commissioner the said Rector should be entitled to in respect of his glebe lands in the said parish and his right of common on the said commons moors and waste lands called Thornton Moor therein and hereinafter particularly mentioned and described that is to say A certain plot or parcel of land or ground being part and parcel of the said commons or moors called Thornton Moor adjoining the north east side thereof to other part of the said commons moors and waste grounds called Elslack Moor on the north west side thereof to lands belonging to the said Sir John Lister Kaye in the occupation of John Whitaker and to lands belonging to Harry Alcock Esquire in the occupation of John Slater and John Wilkinson terminating at the east corner of a certain old inclosure called Barefield pasture in the occupation of the said John Slater to the estate of the said Sir John Lister Kaye on the north and to Thornton Moor on the south containing together one hundred and forty acres AND IT WAS PROVIDED AND THEREBY ENACTED AND DECLARED THAT IT should not be lawful for the said Commissioner to allot or set out to and for the said Rector and his successor any greater part or portion of the said plot piece or parcel of land thereinbefore stated to contain one hundred and forty acres than should be an equivalency for his glebe land in the said parish and his right of common on the said commons moor and waste lands thereby directed to be allotted and inclosed until lands tenements or hereditaments in the said parish of Thornton which in the judgment and opinion of the said Commissioner should together with the residue of the said one hundred and forty acres be equal to the value of and a full equivalent for all tythes both great and small moduses compositions and other payments in lieu of tythes arising issuing or payable to the said Rector out of for and in respect of as well the commons moors and waste lands thereby directed to be allotted and inclosed as also out of for and in respect of all homesteads gardens orchards and inclosed lands in the said parish should have been purchased and a proper conveyance or conveyances of such lands tenements or hereditaments should have been made and executed to the said Commissioner for the purpose of being allotted or conveyed to and settled upon the said Rector and his successors in manner by t

3

TITHES

~~SUCCESSORS~~

successors in manner by the said first recired Act directed AND IT WAS FURTHER ENACTED THAT the said Commissioner should and he was thereby required to value all and every the tythes both great and small moduses and compositions or other payments due and payable to the said Robert Gee or the Rector of the said parish and parish Church out of or from all and every the lands and hereditaments within the said parish and should award and fix the value thereof and the said Commissioner should and he was thereby directed and required to set out allot and award unto and for the said Robert Gee as Rector of the Said parish and parish Church of Thornton and his successors rectors of the said parish and parish Church for the time being the residue of the said plot piece or parcel of land containing in the whole one hundred and forty acres thereinbefore particularly mentioned and described after the allotment for glebe and common right should be deducted therefrom as aforesaid in or towards making satisfaction for the said tythes moduses compositions and payments AND

IT WAS FURTHER ENACTED THAT in case the said residue of the said plot piece or parcel of land should be insufficient for the purpose of making such compensation for such tythes moduses compositions and payments then it should and might be lawful to and for the said Commissioner within the period limited by the said first mentioned Act but not afterwards to treat contract and agree for and

TITHES

to purchase such lands

to purchase such lands tenements or hereditaments either in one lot or in several parcels in the said parish of Thornton ( belonging to any person or persons willing to sell) as in his judgment should be of sufficient value to make up together with the aforesaid allotment a full and adequate compensation to the said Rector and his successors for all such tythes moduses compositions and payments aforesaid and on a proper conveyance or conveyances of such lands tenements or hereditaments being made to the said Commissioner he the said Commissioner should and he was thereby authorised and empowered to pay the purchase money for the same out of the monies to be raised as thereinafter mentioned and the lands tenements and hereditaments so purchased should by the Award of the said Commissioner or any separate deed or instrument under his hand and seal be allotted and conveyed to and settled upon the said Robert Gee and his successors Rectors of the said parish and parish church of Thornton aforesaid for the time being for ever and subject to the same or the like uses as the said tythes moduses compositions and payments and such lands tenements and hereditaments when so allotted or conveyed as last aforesaid together with the said allotment thereinbefore directed to be set out allotted and awarded to the said Rector and his successors as aforesaid should be and were thereby declared to be in lieu of and in full satisfaction for all tythes both great and small moduses compositions and all other ecclesiastical dues and other payments whatsoever (surplice fees mortuaries and the other usual Easter offerings paid for communicants due to the said Rector and his successors only excepted) arising growing renewing increasing becoming payable or happening or to arrive grow renew increase become payable or happen within from or in respect of the said common moors and waste lands or any of the ancient inclosed lands tenements or hereditaments within the said parish of Thornton or any of them or any part thereof and the same lands tenements and hereditaments and the allotments made and the land to be sold by virtue of the said first recited Act should be for ever discharged from such tythes moduses compositions and payments accordingly AND IT IS by the said first recited act FURTHER ENACTED THAT the said Commissioner after he should have set out the several allotments therein and hereinbefore mentioned he should sell in manner provided by the said secondly recited Act so much of the residue and remainder of the said common moors and waste lands as should be requisite for paying and discharging the costs charges and expenses of obtaining and executing the said first recited Act and for or towards payment of the purchase money for the lands and tenements to be purchased for the use of the Rector as aforesaid or the whole if necessary under the provisions of the now reciting Act and in case any surplus should remain of the money to arise by such sale after making such payments as aforesaid such surplus money should be divided between the proprietors and persons interested in the lands intended to be hereby divided and inclosed in the manner therein mentioned and the residue of the said commons moors and waste lands should be divided unto and amongst the several persons and parties intituled thereto according to their respective rights and interests AND IT IS by the said first recited Act ENACTED that it should be lawful for the said Commissioner to set out allot and award any lands tenements or hereditaments within the said parish of Thornton in lieu of and in exchange for any other lands tenements or hereditaments within the said parish or within any adjoining parish township or place provided that all such exchanges be ascertained specified and declared in the Award of the said Commissioner and be made with the consent of the owner or owners proprietor or proprietors of the lands tenements or hereditaments which shall be so exchange whether such owner or owners proprietor or proprietors shall be a body or bodies politic corporate or collegiate corporation aggregate or sole or a tenant or tenants in fee simple or for life or in fee tain general or special or by the courtesy of England or for years determinable on any life or lives by and with the consent of the Lessor or Lessors and not otherwise or with the consent of the Guardian Trustees or for charitable or other uses husbands committees or attornies of or acting for any such proprietors or owners as aforesaid who at the time of making such exchange or exchanges should be respectively infants fanes coverts lunatics or under any other legal disability of ~~18~~ who should be beyond the law or otherwise

4



disabled to act for themselves himself or herself such consent to be testified in writing under the common seal of the body politic corporate or collegiate and under the hands of the other consenting parties respectively and all and every such exchange or exchanges so to be made should be good valid and effectual in the law to all intents and purposes whatsoever AND WHEREAS in and by the said Act passed in the forty first year of the reign of his late Majesty King George the third the Commissioner or Commissioners appointed and executing inclosure acts is and are thereby authorised and required before he or they proceed to make any divisions or allotments directed to be made by such inclosure Acts to set out and appoint the public carriage roads and highways through and over the lands and ground intended to be divided and inclosed And the said Commissioner or Commissioners is and are thereby authorised and required to set out and appoint such private roads bridle ways and foot ways as he should think requisite AND WHEREAS the said William Pilkington before I proceeded to act as a Commissioner for executing the said first mentioned Act took and subscribed the oath therein prescribed as appears by the Schedule hereunto annexed and I have in pursuance of the directions of the said Acts heard and finally determined the claims of all the proprietors and persons interested in the said commons moors and waste lands tythes moduses and compositions have in obedience to the direction contained in the said first mentioned Act

valued the tythes both great and small moduses compositions and other payments due and payable to the said Robert Gee as Rector of the said parish and parish Church of Thornton out of and upon all and every the lands and premises within the said parish of Thornton at the sum of five thousand five hundred and twenty pounds AND WHEREAS I have set out and allotted unto the said Robert Gee and his successors the Allotment hereinafter described being part of the said one hundred and forty acres on Thornton Moor in lieu of the said Robert Gee's right of common in respect of his glebe land but inasmuch as the remainder of the said one hundred and forty acres was not equal to the value of or a full equivalent for the said tythes moduses compositions and other payments I with the consent of Sir John Lister Kaye Baronet the Patron of the said Rectory and parish church of Thornton and the said Robert Gee the Rector thereof purchased of Henry Alcock of Skipton in the said County Esquire at or for the price or sum of five thousand pounds all that messuage or tenement commonly called or known by the name of Windlefield or Earby Moor Side and comprising a messuage or dwellinghouse with two barns stable and other outbuildings thereto or nearly thereto adjoining and belonging and therewith occupied And also all those closes inclosures pieces and parcels of land arable meadow and pasture land hereinafter mentioned and commonly called and known by the names and containing the several quantities be the same or any of them more or less that is to say Great Rough Higher Rough and Lower Rough adjoining on the common or moor of Thornton formerly in one inclosure and containing in the whole nineteen acres and twenty nine perches formerly called Dawson Intack High Meadow with a barn therein five acres and three roods formerly Great Ing Higher or Upper Bank pasture six acres Lower Bank pasture seven acres two roods and eight perches and Bank Flat pasture two acres one rood and nine perches which the last two mentioned closes were formerly in one known by the name of the Lower Bank and are now again laid together Little Sinderhill one acre one rood and sixteen perches Greater Sinderhill four acres one rood and thirty six perches which hath lately been divided into two closes Cinder Hill Meadow one acre one rood and twenty five perches Wood Stead Field two acres one rood and six perches Wood one acre one rood and twenty eight perches Lane Bottom or Langber Bottom Field two roods and thirty one perches which the said three last mentioned closes were formerly in one and called the New Close three acres two roods and thirty three perches Limed Field three acres one rood and thirty five perches formerly called the Rake Bank Lane Field two acres one rood and thirty five perches formerly called the Rake Bank Ing All which said messuages buildings closes or pieces or parcels of land are now or late were in the occupation of William Sunderland and also all that other farm or tenement commonly called by the name of Clough Fiddling Clough or Fiddle Clough and comprising two messuages

5



or dwellinghouses one of them now or late in the possession of John Wilkinson and the other of John Slater and the following closes inclosures pieces or parcels of land called by the several names and containing the several quantities hereinafter mentioned be the same or any of them more or less that is to say Near Hall Close seven acres three roods and fifteen perches Far Hall close seven acres three roods and twenty six perches croft adjoining the House Kiln Field lately divided into three inclosures five acres one rood and thirty

5A

eight perches formerly called The Great Ing The Low or Lower pasture seven acres three roods and thirty four perches Long Field five acres and one rood and thirteen perches Low Meadow eight acres and four perches with a barn therein formerly in three closes and called Ley Close Middle or Midward Close and Holme The Gill adjoining to the said houses two roods the High Meadow with a barn therein eight acres two roods and eighteen perches formerly called the Rough Bank or field above the Fold Gate Barn field four acres three roods and twenty five perches Lamb pasture two acres and twenty four perches which said two last mentioned closes are now laid together and were formerly in one close called by the name of Higher Pasture Barefield Pasture seven acres three roods and thirty perches formerly called The Upper Field Bank Pasture four acres three roods and twenty one perches formerly called The Little Ing The Ling Close pasture eight acres and thirty nine perches formerly Link Intack or Dawson's field and which said two last mentioned closes called the Bank pasture and Ling Close now lay together and the copy pasture eight acres two roods and three perches formerly called the Moor field or Taylor Moor field all which said last mentioned closes are now or lately were in the occupation of John Wilkinson John Slater and John Cowgill or by whatsoever other name or names description or descriptions the same messuages and tenements those pieces and parcels of land or any of them or any part thereof now are or at any time heretofore have been called known distinguished or described all which said messuages buildings lands tenements and hereditaments are situate in the parish of Thornton aforesaid Together with the appurtenances and the same messuages lands tenements and hereditaments by indentures of lease and release bearing date the eleventh and twelfth days of December one thousand eight hundred and twenty one the release made between the said Henry Alcock of the first part the said Sir John Lister Kaye of the second part the said Robert Gee of the third part and me the said William Pilkington of the fourth part have been duly appointed granted and conveyed to the use of me the said William Pilkington my heirs and assigns for ever In trust nevertheless to be by me my heirs or assigns awarded or conveyed to or settled upon the said Robert Gee and his successors Rectors of the said Parish and Parish Church of Thornton aforesaid in manner directed by the said first mentioned Act of Parliament AND WHEREAS by indentures of lease and release bearing date respectively the twenty fifth and twenty sixth days of May one thousand eight hundred and twenty four and respectively made between me the said William Pilkington of the one part and the said Robert Gee of the other part I have in pursuance and performance of the trust vested and reposed in me by the last recited indenture of release conveyed to and settled upon the said Robert Gee and his successors Rectors of the said Parish and Parish Church of Thornton aforesaid all and every the said messuages lands tenements and hereditaments so purchased by me of the said Henry Alcock as aforesaid AND WHEREAS I the said William Pilkington have in further pursuance of the directions of the said Acts caused a true and perfect Survey

6

Admeasurement plan and valuation of all the said Commons Moors and Waste Lands and also of all the messuages cottages orchards gardens homesteads and ancient inclosed lands and grounds within the said Manor and Parish of Thornton to be made and reduced into writing by Henry Teal of Leeds in the said County Land Surveyor being the Surveyor appointed by the said first mentioned Act and which Survey Admeasurement and plan have been verified upon the Oath of the said Henry Teal sworn before me in pursuance of the directions of the said Acts a copy of which plan is hereunto annexed NOW KNOW YE that I the said William Pilkington in pursuance of the powers vested in me by the said Acts of Parliament DO MAKE THIS MY AWARD in writing in manner following that is to say I DO in the first place DECLARE AND AWARD that the whole of the said Commons Moors and Waste Lands do contain in statute measure according to the said Survey nine hundred and sixty nine acres one rood and seven perches AND I the said Commissioner before I proceeded to set out the allotments directed to be made by virtue of the said first mentioned Act DID SET OUT AND APPCINT the following Public High Roads Private Roads and Footways in over and upon the Commons Moors and Waste Lands by the said first mentioned Act directed to be divided and inclosed and which I have caused to be delineated on the said plan (that is to say) Public High Roads ONE PUBLIC CARRIAGE ROAD AND HIGHWAY of the width of thirty feet as and where the same is staked out commencing at the Colne and Skipton Turnpike Road on Thorton Moor near Wentcliffe Head and leading in a north westerly direction across the same Moor to the township of Elslack which road I distinguish by the name of THE WENTCLIFFE HEAD ROAD ONE OTHER PUBLIC CARRIAGE ROAD AND HIGHWAY of the width of thirty feet commencing at Moor Gate and leading in a southerly direction over Kelbrook Moor to the north en

over Kelbrook

over Kelbrook Moor to the n

over Kelbrook Moor to the north e



7



over Kelbrook Moor to the north end of Cob Lane which road I distinguish by the name of MOOR GATE ROAD AND OTHER PUBLIC BRIDLE AND CARRIAGE ROAD AND HIGHWAY of the width of thirty feet commencing at an ancient gate in the lands late belonging to Henry Alcock Esquire near Dodgson House and leading in a south easterly direction across Thornton Moor to the Colne and Skipton Turnpike Road in the Township of Lothersdale and which road I distinguish by the name of DODGSON HOUSE ROAD AND OTHER PRIVATE CARRIAGE AND OCCUPATION ROAD of the width of Thirty feet commencing at Dodgson House Road on Bleary Moor and leading in a north westerly direction across allotments sold to John Sunderland and Jonathan Gray and Sir John Lister Kaye Baronet to an ancient lane leading to Standbridge Clough which road I distinguish by the name of STANDBRIDGE CLOUGH ROAD AND OTHER PRIVATE CARRIAGE AND OCCUPATION ROAD of the width of thirty feet commencing at the Colne and Skipton Turnpike Road on Bleary Moor near Bleary Side and leading in a north westerly and northerly direction across allotments sold to Sir John Lister Kaye Baronet John Buck and Richard Henry Poundell respectively to an ancient lane near a place called East Baw Head and which road I distinguish by the name of BLEARY SIDE ROAD AND OTHER PRIVATE CARRIAGE AND OCCUPATION ROAD of the width of twenty four feet commencing at the East end of Hauber Lane and leading in a south easterly and easterly direction to the south west corner of an allotment set out to the Rector of Thornton for Glebe thence in an easterly direction across the same allotment and another allotment also set out to the said Rector for tithes to the north east corner of an allotment sold to Sir John Lister Kaye and thence in a south easterly direction to the north end of the Wentcliffe Head Road which road I distinguish by the name of HAUBER LANE ROAD AND OTHER PRIVATE CARRIAGE AND OCCUPATION ROAD of the width of twenty one feet commencing at Moor Gate Road near Thick Bank and leading in an easterly direction to the west corner of an allotment set out to the said Sir John Lister Kaye for his manorial right and thence in the same direction across the last mentioned allotment to ancient inclosures belonging to Richard Bradley Wainman Esquire which Road I distinguish by the name of THICK BANK ROAD AND OTHER PRIVATE CARRIAGE AND OCCUPATION ROAD of the width of twenty four feet branching out of the Moor Gate Road on Kelbrook Moor and leading in a south easterly direction across an allotment sold to the said Sir John Lister Kaye to Hard Clough and thence in the same direction to an allotment sold to Thomas Benson Pease Esquire which Road I distinguish by the name of HARD CLOUGH ROAD AND OTHER PRIVATE CARRIAGE AND OCCUPATION ROAD of the width of twenty one feet commencing at the Bleary Side Road near the north east corner of an allotment sold to the said Sir John Lister Kaye on Bleary Moor and leading in a westerly direction across the said allotment to an estate belonging to the said Richard Bradley Wainman called Copy House which road I distinguish by the name of COPPY HOUSE ROAD AND OTHER PRIVATE CARRIAGE AND OCCUPATION ROAD of the width of twenty one feet commencing at Standridge Clough Road at the north west corner of an allotment sold to the said Sir John Lister Kaye and leading in an easterly direction across the said allotment to an estate belonging to Mr. John Whittock called Higher Vargues which Road I distinguish by the name of HIGHER VARGUES ROAD AND OTHER PRIVATE CARRIAGE AND OCCUPATION ROAD of the width of twenty one feet commencing at the Moor Gate Road near a place called Knowl and leading in a south easterly and easterly direction across an allotment sold to John Broughton to an ancient inclosure belonging to the said Sir John Lister Kaye called Meadow which Road I distinguish by the name of KNCWELL ROAD AND OTHER PRIVATE CARRIAGE AND OCCUPATION ROAD of the width of twenty one feet commencing at Moor Lane on the west side of an allotment sold to Samuel Sunderland and leading in an easterly direction across the said Allotment to an ancient inclosure belonging to Agnes Wormald and another ancient inclosure called Dirk Field belonging to Martha Breare Amy Topham and Ann Topham which Road I distinguish by the name of DIRK FIELD ROAD AND OTHER PRIVATE CARRIAGE AND OCCUPATION ROAD of the width of twenty one feet branching out of the Colne and Skipton Turnpike Road near Howshaw Bar and leading in a westerly direction over an incroachment lying on the west side of the said Turnpike Road to a Farm called Kitchen belonging to the said Richard Bradley Wainman which road I distinguish by the name of KITCHEN ROAD AND OTHER PRIVATE CARRIAGE AND OCCUPATION ROAD

2

Hauber Lane Road  
8

of the width of twenty one feet branching out of the said Colne and Skipton Turnpike Road and leading in a westerly direction over the said incroachment to certain farms and lands called Burnt Hill and Brown Hill belonging to Mr. John Shaw and the said Richard Bradley Wainman respectively which road I distinguish by the name of BURNT HILL ROAD ONE OTHER PRIVATE CARRIAGE AND OCCUPATION ROAD of the width of twenty one feet commencing at an ancient Lane near Rake Bank and leading in a southerly direction over an allotment sold to the said Sir John Lister Kaye to an ancient inclosure belonging to John Whitaker which road I distinguish by the name of RAKE BANK ROAD AND I DO ORDER DIRECT AND AWARD THAT the several

public carriage roads and public Bridle Roads shall at all times hereafter be supported and kept in repair by such persons and in such manner as other public carriage roads and public bridle roads are by law supported and kept in repair AND I DO ORDER DIRECT AND AWARD THAT proper and convenient tunnels of sufficient dimensions shall be made in and across all and every the private carriage roads in all places where it now is or shall or may hereafter be found necessary that water may drain off or pass across the same roads AND THAT all and every the said private carriage roads and all bridges and tunnels which I have caused to be built and erected or which shall hereafter be built and erected in and across the same roads under the authority of the said Acts or either of them shall from time to time and at all times for ever hereafter be maintained repaired and supported by the Surveyor or Surveyors for the time being of the highways within the said manor and parish of Thornton and the costs charges and expenses thereof paid by the several proprietors for the time being of the commons moors and waste lands lying within the manor and parish of Thornton aforesaid by the said first mentioned Act directed to be divided and inclosed according to the value of such their respective allotments as ascertained and specified in the rate schedule of valuation thereof next hereinafter mentioned (that is to say)

A RATE for the repairs of the Private Carriage Roads

Number on the plan	Proprietors Names	Situation	Quantities	Rate
45	Sir John Lister Kaye	Kelbrook Moor	21 0 24	3 2
20	Ditto	Ditto	1 1 26	4 $\frac{1}{2}$
48	Ditto	Bleary Haugh	21 2 25	3 3
27	Ditto	Ditto	1 35	1
12	Ditto	Hauber Lane	6	
59	Ditto	Thornton Moor	7 0 8	1 1
64	Ditto	Clough Foot Gate	1 14	1 $\frac{1}{4}$
2	Ditto	Near the Church	10	0 $\frac{1}{4}$
6	Ditto	Green End	1 23	2 $\frac{1}{4}$
14	Ditto	Pepper Hill	2 4	3 $\frac{1}{4}$
65	Ditto	Old Syke	9	0 $\frac{1}{4}$
66	Ditto	Mill Brow	1 20	1 $\frac{1}{4}$
13	Ditto	Ditto	1 16	2
1	Ditto	In Thornton Vil.	10	0 $\frac{1}{2}$
69	Trustees of the Almshouses	Near the Church	24	2
67	Sir John Lister Kaye	Near Mastills Gate	30	1
68	Ditto	Near to Alms Houses	13	0 $\frac{1}{2}$
60	Rector for his Glebe	Thornton Moor	30 0 0	3 6 $\frac{1}{2}$
1a	Ditto	Rector	6	0 $\frac{1}{2}$
61	Ditto	Thornton Moor	114 1 20	19 5
58	Ditto	Near Dodgsons House	2 24	1 $\frac{1}{2}$
51	John Buck	Bleary Haugh	46 0 20	4 1

9



41 Stoops <sup>S. S. S. S. S.</sup>  
x Moor Lane

47 Kibbuck <sup>pen</sup>  
moor

46 Kibbuck <sup>S. S. S.</sup>  
moor

42 Moor Lane

42 - Moor Lane

Boundary Stone  
Tan Coast

Dead Moss?  
not Moor gate Rd.

43 ? <sup>S. S. S.</sup>  
School Kibbuck

5	Bracewell William	Green End			2			
20	Broughton Richard	Rake Bank Lane			35		1	
20	Broughton Richard	Rake Bank Lane			35		1	
23	Bracewell Christopher	Rake Bank			28		1 $\frac{1}{2}$	
38	Devises of John Thompson	Kelbrook			8		$\frac{1}{4}$	
37	Ditto	Ditto			10		$\frac{1}{2}$	
		Carried forward	246	1	11	£1	16	7 $\frac{3}{4}$
39	Edmondson W'm.	Kelbrook			25		1	
63	Fox Lane Jas. Esq.	Thornton Moor	13	1	30		1	3 $\frac{1}{4}$
54	Gray Jonathan Esq.	Bleary Haugh	29	0	0		3	7
18	Greenwood James	Standridge Clough			16			0 $\frac{1}{2}$
19	Ditto	Ditto	1		14			1 $\frac{1}{4}$
35	Green William	Kelbrook			38			1 $\frac{1}{4}$
3	Hartley Richard	Earby			11			0 $\frac{1}{2}$
8	Ditto	Rake Bank Lane			22			1
9	Hargreaves Mr. Abraham	Earby			2			
50	Kaye Sir John Lister Baronet	Bleary Haugh	40	3	16		4	8
53a	Ditto	Ditto	2	2	10			7 $\frac{1}{2}$
28	Ditto	Ditto			9			
49	Ditto	Ditto	3	3	30			8 $\frac{1}{4}$
52	Ditto	Ditto	34	1	36		3	6
46	Ditto	Kelbrook Moor	71	7	10		8	9
4	Ditto	Green End		1	4			2 $\frac{1}{2}$
11	Ditto	Booth Bridge			7			0 $\frac{1}{4}$
26	Ditto	Bleary Haugh			32			0 $\frac{1}{2}$
62	Ditto	Thornton Moor	216	1	34	1	9	1 $\frac{1}{2}$
17	Ditto	Cloughfoot Gate			5			
36	Mitchell Thomas	Kelbrook			10			0 $\frac{1}{2}$
47	Pease Thomas Benson	Kelbrook Moor	162	2	28	1	0	2
53	Roundell Richard Henry Esq.	Bleary Haugh	106	2	0		12	2
71	Roundell The Rev.	Rake Bank Lane			11			$\frac{1}{4}$
57	Sunderland John Snr.	Thornton Moor		1	5			0 $\frac{3}{4}$
56	Ditto	Ditto	8	1	16		1	7
55	Ditto	Ditto	10	2	0		1	2 $\frac{1}{2}$
16	Sunderland John Snr.	Mill Brow			12			0 $\frac{1}{2}$
		Carried forward	948	2	4	£6	4	10 $\frac{1}{2}$
41	Sunderland Samuel	Stoops and Moor Lane	1	2	23			10
34	Smith George	Kelbrook			3			
33	Ditto	Ditto			1			
32	Ditto	Ditto	1		20			2
10	Stockdale John Esq.	Earby			6			0 $\frac{1}{4}$
7	Sagar Richard	Earby			5			0 $\frac{1}{4}$
43	Trustees of the Sunday School	Kelbrook			5			0 $\frac{1}{4}$
40	Westerman Samuel	Stoops	1		28			3 $\frac{1}{4}$
15	Turner John	Mill Brow			7			0 $\frac{1}{4}$
22	Ditto	Rake Bank	1		0			0 $\frac{1}{2}$

See page 19

10

	Whitaker Thomas	Hayne Slack Moor	3	1	15	$8\frac{3}{4}$
44	Broughton John	Kelbrook Moor	1	3	0	$5\frac{1}{4}$
30	Ditto	Ditto		2	33	2
42	Ditto	Moor Lane		3	14	4
31	Worrell George Esq.	Thick Bank	1	2	5	6
21	Windle Joshua	Rake Bank Lane			32	1
24	Ditto	Ditto		1	21	1
25	Ditto	East Baw Head		2	10	$1\frac{1}{2}$
Total			960	2	32	£6 8 $8\frac{1}{4}$

AND IN FURTHER EXECUTION of the said first recited Act I DO HEREBY SET OUT AND AWARD ONE PUBLIC DRAIN OR WATERCOURSE to be called KELBROOK BOTTOMS DRAIN commencing on the east side of an ancient inclosure belonging to the heirs or devisees of John Wilcock Esquire called Bottoms and running from thence in a north easterly direction over Kelbrook Bottoms to the northernmost corner of an ancient inclosure belonging to Mrs Ann Windle called Carr and thence in the same direction in its ancient course to Shooter Pit Bridge and thence in the same direction to the most northerly corner of an ancient inclosure belonging to the said Sir John Lister Kaye called Call Crook thence in a south easterly direction to and under the public road at Sough Bridge thence in an easterly and north easterly direction over Earby Holmes to Long Royd Bridge and thence in a north easterly direction to the Public road at Seal Bridge AND I DO AWARD ORDER AND DIRECT THAT the said drain shall be supported and kept of the following dimensions that is to say at the commencement the bottom to be three feet in width and the dimensions gradually increased to four feet at the said northerly corner of the said close of the said Ann Windle called Carr from thence to Shooter Pit Bridge the bottom to be five feet in width from thence to Sough Bridge the bottom to be six feet in width from thence to Longroyd Bridge the bottom to be seven feet in width and from thence to Seal Bridge the bottom to be eight feet in width AND I DO FURTHER AWARD ORDER AND DIRECT THAT THE said drain for the whole length thereof shall leave two feet in horizontal width for every one foot of perpendicular depth in addition to the width of bottom AND I DO FURTHER AWARD THAT a good and sufficient embankment shall be supported and for ever kept in repair along each side of the said Drain to preserve the adjoining lands from injury by floods AND I DO FURTHER SET OUT AND AWARD ONE OTHER PUBLIC DRAIN OR WATERCOURSE to be called EARBY HOLMES DRAIN commencing at the last described drain on the north side of an ancient inclosure belonging to Agnes Wormwell called Kirk Bridge Ing and running from thence in a south easterly direction to and under the public road leading from Thornton to Kelbrook thence in an easterly and north easterly direction over lands respectively belonging to Martha Breare Amy Topham and Ann Topham Ann Windle Sir John Lister Kaye Joshua Windle and the heirs or devisees of the Reverend William Roundell to and into the said Kelbrook Bottoms Drain at Longroyd Bridge AND I DO AWARD ORDER AND DIRECT THAT the said Drain shall be supported and kept three feet wide at the bottom eight feet wide at the top and four feet in perpendicular depth AND I DO FURTHER SET OUT AND AWARD ONE OTHER PUBLIC DRAIN OR WATERCOURSE to be called THE STONE TROUGH DRAIN commencing at the Public Road near the Stone Trough and running in a north westerly direction in its ancient course to a tunnel or aqueduct over the Kelbrook Bottoms Drain thence in the same direction to an ancient drain separating the parishes of Thornton and Barnoldswick AND I DO AWARD ORDER AND DIRECT THAT a good and sufficient embankment shall be supported and for ever kept in repair along each side of the said last mentioned drain to preserve the adjoining lands from injury by floods AND I DO FURTHER SET OUT AND AWARD ONE OTHER PUBLIC DRAIN OR WATERCOURSE called THE LANCASHIRE GILL DRAIN commencing in Lancashire Gill at the south east corner of an ancient inclosure belonging to the heirs or devisees of John Wilcock Esquire called Carrs and extending from thence in a northerly direction to a tunnel or aqueduct over the Kelbrook Bottoms Drain thence in the same direction to an ancient drain separating the parishes of Thornton and Barnoldswick AND I DO AWARD ORDER AND



DIRECT THAT a good and sufficient embankment shall be supported and for ever kept in repair along each side of the said last mentioned drain to preserve the adjoining lands from injury by floods AND I DO FURTHER ORDER AWARD AND DIRECT THAT a good and sufficient embankment shall be made supported and kept in repair along the north and west sides of ancient inclosures belonging to the heirs or devisees of John Wilcock Esquire called Carrs and Bottoms to protect the said ancient inclosures and the other lands in Kelbrook Bottoms from injury by floods AND I DO FURTHER AWARD AND ORDER THAT all the said Drains and embankments hereinbefore awarded together with all proper tunnels aqueducts sluices weirs and other works necessary for draining and protecting from floods the lands lying situate and being in Kelbrook Bottoms and Earby Holmes shall be for ever hereafter supported and kept in repair by and under the direction of one or more fit and proper person or persons to be appointed from time to time by the major part of the owners and proprietors of lands and grounds for the time being situated in Kelbrook Bottoms and Earby Holmes who shall be present at a Meeting to be held for that purpose in the Vestry of the Parish Church of Thornton aforesaid at eleven o'clock in the forenoon on the first Monday in October in every year And that the costs charges and expenses thereof and of the salary or salaries of the person or persons to be appointed as aforesaid for superintending and making the said last mentioned repairs shall be borne and paid by the several owners and proprietors for the time being of the said lands and grounds situate in Kelbrook Bottoms and Earby Holmes aforesaid to be raised and levied upon them by a rate or assessment to be made in proportion and according to the value of the lands and grounds as ascertained and specified in the rate schedule or valuation thereof next hereinafter mentioned that is to say

A RATE for the Repairs of the Public Drains and Watercourses

Numbers on the Plan.	Owners	Quantities			Rates		
		a.	r.	p.	£	s.	d.
182	Breare and Tophams	4	2	10			11½
183	Wormwell John's Exc.	4	2	6	13	3	
184	Kaye Sir John Lister Bart.	1	2	29	8	3	
185	Wormwell John's Exc.	2	3	10	3	1	
186	Ditto	2	0	3	7	5	
195	Kaye Sir John Lister Bart.	2	0	6	2	3	
196	Wormwell John's Exc.	5	0	4		10	
197	Stockdale John Esq.	8	3	31		6	
198	Ditto	1	0	16	6	2	
199	Windle Mrs		3	20	4	6	
200	Breare and Tophams		3	20	4	5	
201	Ditto	1	1	0	5	6	
202	Ditto	7	1	24		5	
203	Ditto	4	1	38	1	8	
221 and 222	Ditto	3	0	30	2	5	
223	Ditto	2	1	0	10	4	
224	Stockdale John Esq.	3	0	24	14	6	
224	Wormwell Henry	2	0	24	10	8	
226	Kaye Sir John Lister Bart.	2	0	6	7	6	
227	Broughton John	2	0	19	8	0	
228	Wormwell John's Exc.	3	0	11	10	8	
229	Wilson James	2	3	10	7	5	
230 231	Worrel George Esq.	4	2	28	19	5	
232 and 233	Ditto	10	2	32	17	6	
234	Breare and Topham	3	2	7	2	6	
235	Wormwell John's Exc.	4	3	24		10	

CARRIED FORWARD (TOTALS)  
92 0 32 £8.10.11½

278	Worrell George Esq.	5	1	29	3	6
279	Ditto	2	2	31	3	8
280	Ditto	4	1	32	8	4
281	Wilson James	7	1	18	1	5 2
282	Worrell George Esq.	11	3	8	14	7
283	Ditto	2	2	26	1	8
284	Ditto	7	0	7	3	9
368	Breare and Topham	6	1	1	2	1
369	Windle Mrs	7	3	30	13	0
369						
369						
369						
369						
370	Kaye Sir John Lister Bart.	4	3	35	3	5
370	Ditto					
371	Windle Mrs	3	1	27		2½
372	Breare and Topham	1	3	14	2	2
373	Windle Joshua	2	1	4	3	7
374	Ditto	1	2	16	1	3
375	Kaye Sir John Lister Bart.	5	0	21	7	2
375						
375						
376	Windle Mrs.	2	0	35	5	0
377	Ditto		3	18	1	9
378	Ditto	1	2	34	1	3
386	Kaye Sir John Lister Bart.	21	1	22		5
388	Ditto	1	3	21	2	2
389	Windle Joshua	3	2	28	4	10
	Carried forward	198	3	9	£ 13	19 11
390	Windle Joshua	3	1	10	4	9
391	Stockdale John Esq.	4	3	38	6	1
392	Smith George	5	2	15	4	10
394	Kaye Sir John Lister Bart.	3	1	8	2	6
395	Windle Joshua	2	2	28		2
396	Smith George	5	1	27	1	4
398	Roundell the Rev. Wm.	10	0	17	12	1
441	Smith George	2	0	14		8
442	Ditto	4	1	34	1	1
443	Kaye Sir John Lister Bart.	10	2	38	1	5
444	Smith George	4	2	26		10
447	Bracewell William	4	1	13	1	5
448	Ditto	1	0	26		2
449	Smith George	2	1	20		5
453	Bracewell William	4	0	19		11
		268	0	22	£ 15	18 7

13

And which Rate or Assessment the person or persons to be appointed as aforesaid shall have full power and authority to make levy and raise from time to time when necessary for the purposes aforesaid AND I DO FURTHER AWARD ORDER AND DIRECT THAT all and every person or persons to be appointed as aforesaid shall on the first Monday in October in the year next after his or their appointment make out and render a full true just and perfect account and statement in writing of all and every sum and sums of money received by him or them for his or their use and of all payments and disbursements made laid out and expended by him touching or concerning the repairs of the said drains embankments bridges tunnels and other works and of the salary or salaries retained by such person or persons for superintending the same and that on the settling of such accounts such person or



45  
J L Kaye -  
29  
Public Stone  
Covey  
on Kelbrook road

persons shall forthwith pay over the balance (if any) remaining in his or their hands to his or their successor or successors to be appointed in manner and form aforesaid AND I DO SET CUT AND ALLOT unto the Surveyors of the Highways for the time being of the several Townships within the said Parish of Thornton and their successors ONE ALLOTMENT OR PARCEL OF LAND situate upon Kelbrook Moor containing three roods and eight perches bounded by an allotment of land hereinafter awarded to the said Sir John Lister Kaye on or towards the east Moor Gate Road on or towards the west land sold and hereinafter awarded to John Broughton on or towards the north and Thick Bank Road on or towards the south AND I ORDER DIRECT AND AWARD that the said Surveyors and their successors shall make and for ever hereafter repair and maintain the fences adjoining the said Roads ONE OTHER ALLOTMENT OR PARCEL OF LAND situate on Bleary Haugh containing two roods bounded by land sold and hereinafter awarded to the said Sir John Lister Kaye on or towards the east north and south and by Bleary Side Road on or towards the west AND I ORDER DIRECT AND AWARD THAT the Surveyors and their Successors shall make and forever hereafter repair and maintain the fences on all sides of the said last mentioned allotment ONE OTHER ALLOTMENT OR PARCEL OF LAND situate on Thornton Moor containing three roods bounded by land sold and hereinafter awarded to James Lane Fox Esquire on or towards the east west and north the Wentcliffe Head Road on or towards the south AND I ORDER DIRECT AND AWARD THAT the said Surveyors and their successors shall make and forever hereafter repair and maintain the fences on the east and south sides of the said last mentioned allotment AND ONE OTHER ALLOTMENT OR PARCEL OF LAND situate upon Thornton Moor aforesaid near Mount Pleasant containing three roods and thirty two perches bounded by an allotment or parcel of land hereinafter awarded to the said Sir John Lister Kaye on or towards the east and north and by the Hauber Lane Road on or towards the west and south AND I DO ORDER DIRECT AND AWARD THAT the said Surveyor and their successors shall make and for every hereafter repair and maintain the fences against the said road which said four last mentioned allotments or parcels of land containing together three acres are hereby set out and allotted unto the said Surveyors of the Highways and their Successors for the time being of the several townships within the said manor and parish of Thornton for the use and benefit of all and every the person and persons body or bodies politic corporate or collegiate intituled to any allotments upon the said commons moors and waste lands for the purpose of getting stone and gravel or other materials for making and repairing of the public and private roads and drains of or belonging to the said commons moors and waste lands and all other the public highways bridges tunnels and watercourses within the said manor and parish and also for the fencing and inclosing the allotments to be made therein in pursuance of the said recited Act and for repairing the ancient and new roads within the said parish of Thornton AND IN FURTHER PURSUANCE AND EXECUTION of the said Acts I the said Commissioner do in the next place set out allot and award unto the said Sir John Lister Kaye as the Lord of the said Manor of Thornton ONE ALLOTMENT OR PARCEL OF LAND Number 45 on the said plan situate on Kelbrook Moor containing twenty one acres and twenty four perches bounded by ancient inclosures on or towards the east and north and by lands sold and hereinafter awarded to the said Sir John Lister Kaye on or towards the west and south AND I ORDER DIRECT AND AWARD THAT the said Sir John Lister Kaye or the owner or owners for the time being of the said allotment or parcel of land shall make and forever hereafter repair and maintain the fence on the west sides thereof AND I DO DECLARE THAT the said last mentioned Allotment is so made subject to the private carriage and occupation road hereinafter awarded over the same called Thick Bank Road ONE OTHER ALLOTMENT OR PARCEL OF LAND Number 29 on the said Plan situate on Kelbrook Moor aforesaid (including an incroachment) containing one acre one rood and twenty six perches bounded by ancient inclosures on or towards the east by a public stone quarry on or

lots to Surveyors

quarry (pink)

quarry (pink)

14

quarries use of

for mending roads

ancient & new roads



towards the west by lands sold and hereinafter awarded to John Broughton on or towards the north by the Thick Bank Road on or towards the south AND I ORDER DIRECT AND AWARD THAT the said Sir John Lister Kaye or the owner or owners for the time being of the said allotment or parcel of land shall make and forever hereafter repair and maintain the fences on the west and south sides thereof ONE OTHER ALLOTMENT OR PARCEL OF LAND Number 31 on the said plan situate on Thick Bank (including an incroachment) containing one acres two roods and five perches bounded by ancient inclosures on or towards the east and west by lands sold and hereinafter awarded to George Smith and a road on or towards the north and by lands sold and hereinafter awarded to John Broughton on or towards the south AND I ORDER DIRECT AND AWARD THAT the fences of this allotment shall be made and forever hereafter repairs and maintained by such person or persons as hath or have heretofore repaired and maintained the same ONE OTHER ALLCTMENT OR PARCEL OF LAND situate in Bleary Hough Number 48 containing twenty one acres two roods and twenty five perches bounded by an allotment sold and herein awarded to the said Sir John Lister Kaye on or towards the east and south by ancient inclosures on or towards the west and north AND I ORDER DIRECT AND AWARD THAT the said Sir John Lister Kaye or the owner or owners for the time being of this allotment shall make and forever hereafter repair and maintain the fence on the east side thereof ONE OTHER ALLOTMENT OR PARCEL OF LAND situate on Bleary Hough aforesaid Number 27 containing one rood and thirty five perches bounded by Bleary Side Road aforesaid on or towards the east by an ancient inclosure on or towards the west and south and by land sold and hereinafter awarded to the said Sir John Lister Kaye on or towards the north AND I ORDER DIRECT AND AWARD THAT the said Sir John Lister Kaye or the owner or owners for the time being of this allotment shall make and forever hereafter repair and maintain the fences on the east and north sides thereof ONE OTHER ALLOTMENT OR PARCEL OF LAND situate in Hauber Lane (being an incroachment) Number 12 containing six perches bounded by the said lane on or towards the east west and south and by an ancient inclosure on or towards the north AND I ORDER DIRECT AND AWARD THAT the fences of this allotment shall be made and for ever hereafter repaired and maintained by such person or persons as hath or have heretofore repaired and maintained the same ONE OTHER ALLOTMENT OR PARCEL OF LAND Number 59 on the said plan situate upon Thornton Moor aforesaid containing seven acres and eight perches bounded by ancient inclosures and the Glebe allotment on or towards the east by an ancient inclosure a public stone quarry and Hauber Lane Road on or towards the west by an ancient inclosure on or towards the north and by the said quarry and Hauber Lane Road on or towards the south AND I ORDER DIRECT AND AWARD THAT the said Sir John Lister Kaye or the owner or owners for the time being of this allotment shall make and forever hereafter repair and maintain the fences on the east side thereof and against the said quarry and Hauber Lane Road ONE OTHER ALLOTMENT OR PARCEL OF LAND Number 64 on the said plan situate at Clough Foot Gate in the said Manor and Parish being an incroachment containing one rood and fourteen perches bounded by ancient inclosures on or towards the east north and south and by a road on or towards the west AND I ORDER DIRECT AND AWARD THAT the fences of this allotment shall be made and forever hereafter repaired and maintained by such person or persons as hath or have heretofore repaired and maintained the same ONE OTHER ALLCTMENT OR PARCEL OF LAND Number 2 on the said plan situate near to the Church in Thornton aforesaid containing ten perches which terminates in points on or towards the east and west and is bounded by a public road on or towards the north by an ancient inclosure on or towards the south AND I ORDER DIRECT AND AWARD THAT the said Sir John Lister Kaye or the owner or owners for the time being of this allotment shall make and for ever hereafter repair and maintain the fence against the said road ONE OTHER ALLOTMENT OR PARCEL OF LAND Number 6 on the said plan situate at Green End in the said Manor and Parish (being an incroachment) containing one rood and twenty three perches bounded by ancient inclosure on or towards the east north and south AND I ORDER DIRECT AND AWARD THAT the fences of this allotment shall be made and for ever hereafter repaired and

15

(16)

maintained by such persons as hath or have heretofore repaired and maintained the same ONE OTHER ALLOTMENT OR PARCEL OF LAND Number 14 on the said plan situate on Pepper Hill containing two roods four perches bounded by a road and an ancient inclosure on or towards the east by ancient inclosures on or towards the west and south by an ancient inclosure and a road on or towards the north AND I ORDER DIRECT AND AWARD THAT the said Sir John Lister Kaye or the owner or owners for the time being of this allotment shall make and for ever hereafter repair and maintain the fences against the said roads ONE OTHER ALLOTMENT OR PARCEL OF LAND Number 65 on the said plan situate at Codd Syke in the said Manor and Parish containing nine perches bounded by a road on or towards the east and south by an ancient inclosure on or towards the west and north AND I ORDER DIRECT AND AWARD THAT the said Sir John Lister Kaye or the owner or owners for the time being of this allotment shall make and for ever hereafter repair and maintain the fences against the said road ONE OTHER ALLOTMENT OR PARCEL OF LAND Number 66 on the said plan situate on Mill Brow in the said Manor and Parish containing one rood and twenty perches bounded by ancient inclosures on or towards the east by an ancient inclosure and a road on or towards the west by ancient inclosures on or towards the north and by a road on or towards the south AND I ORDER DIRECT AND AWARD THAT the said Sir John Lister Kaye or the owner or owners for the time being of this allotment shall make and forever hereafter repair and maintain the fences against the said roads AND ALSO ONE OTHER ALLOTMENT OR PARCEL OF LAND Number 13 on the said plan situate at Mill Brow aforesaid containing one rood and sixteen perches bounded by ancient inclosures on or towards the east west and north and by a road on or towards the south AND I ORDER DIRECT AND AWARD THAT the said Sir John Lister Kaye or the owner or owners for the time being of this allotment shall make and for ever hereafter repair and maintain the fence against the said road AND ALSO ONE OTHER ALLOTMENT OR PARCEL OF LAND Number 1 on the said plan adjoining upon the town street of Thornton aforesaid containing ten perches bounded by the town street and a garden on or towards the east by an allotment awarded to the Fector on or towards the west and by ancient inclosures on or towards the north and south AND I ORDER DIRECT AND AWARD THAT the fences on the east north and south sides of this allotment shall for ever hereafter be repaired and maintained by such person or persons as hath or have heretofore repaired and maintained the same which said fifteen last mentioned allotments or parcels of land containing together fifty five acres one rood and thirty five perches are so set out and allotted to the said Sir John Lister Kaye as a compensation for his right and interest in and to the soil of the said commons moors and waste lands (except lead mines coal mines iron stone and other minerals in and under the same) and are in my judgment equal to one sixteenth part (quantity quality and situation considered) of the said commons moors and waste lands AND in further execution of the said first mentioned Act I DO SET CUT ALLOT AND AWARD to the heirs of the said Fachel Smith ONE ALLOTMENT OR PARCEL OF LAND Number 69 on the said plan situate near the Church in Thornton aforesaid containing twenty four perches bounded by a road on or towards the east by an allotment awarded to the said Sir John Lister Kaye on or towards the west by an ancient inclosure on or towards the north and by a high road on or towards the south AND I ORDER DIRECT AND AWARD THAT the fences of this allotment shall be made for ever hereafter repaired and maintained by such person or persons as hath or have heretofore repaired the same AND in further execution of the said recited Acts I DO HEREBY SET CUT ALLOT AND AWARD to the said Sir John Lister Kaye and his heirs ONE ALLOTMENT OR PARCEL OF LAND near to Mastills Gate containing thirty perches No. 67 bounded by the road to Mastills Gate on the east side by a road to Church Hill on the west by an ancient inclosure called Mastills on the north and by the public highways on the south AND I ALSO SET CUT ALLOT AND AWARD to the said Sir John Lister Kaye and his heirs ONE OTHER ALLOTMENT OR PARCEL OF LAND

16



⑩

near to the Alms House in Thornton aforesaid No. 68 containing thirteen perches bounded on the east by the allotment hereinbefore awarded to the heirs of the said Rachel Smith and on the west and north by ancient inclosures and on the south by a public highway AND I ORDER AND DIRECT AND AWARD THAT the fences of the said two last mentioned allotments shall be made and for ever hereafter repaired and maintained by such person or persons as have heretofore repaired and maintained the same AND in further execution of the said recited Acts I DO HEREBY ASSIGN SET OUT AND ALLOT AND AWARD unto and for the said Robert Gee as Rector of the said Parish and Parish Church of Thornton and his successors Rectors of the said parish and parish Church ALL THAT ALLOTMENT OR PARCEL OF LAND Number 60 on the said plan situate upon Thornton Moor aforesaid containing thirty acres bounded by the open common in the township of Elslack on or towards the east by ancient inclosures and an allotment herein awarded to the said Sir John Lister Kaye on or towards the west by ancient inclosures on or towards the north and by the tythe allotment hereinafter awarded on or towards the south AND I ORDER DIRECT AND AWARD THAT the said Robert Gee and his successors Rectors of the said Parish and Parish Church of Thornton or the owner or owners for the time being of this allotment shall make and for ever hereafter repair and maintain the fences against Elslack and the said tythe allotment AND I DECLARE THAT the said last mentioned allotment is so made Subject to the private carriage and occupation road hereinbefore awarded over the same called Hauber Lane Road ALSO ONE OTHER ALLOTMENT OR PARCEL OF LAND Number 1a on the said plan situate in front of the Rectory House in Thornton aforesaid containing six perches bounded by an allotment awarded to the said Sir John Lister Kaye on or towards the east by a high road on or towards the west by ancient inclosures on or towards the north and south AND I ORDER DIRECT AND AWARD THAT the fences of this allotment on all sides shall be made and for ever hereafter repaired and maintained by the Rector of the said parish and parish Church of Thornton for the time being AND ALSO ONE OTHER ALLOTMENT OR PARCEL OF LAND Number 58 on the said plan also situate on Thornton Moor containing two roods and twenty five perches bounded by Dodgson House Road on or towards the east on the west by ancient inclosures terminating in a point on the north and by an allotment sold and herein awarded to John Sunderland on the north AND I ORDER DIRECT AND AWARD THAT the said Robert Gee and his successors Rectors of the said parish and Parish Church of Thornton shall make and for ever hereafter repair and maintain the fence against the said road which said three last mentioned allotments or parcels of land I have so set out and allotted to the said Robert Gee and his successors for his right of common upon the said commons moors and waste lands in respect of his glebe land within the said parish of Thornton AND in further execution of the said recited Acts I DO FURTHER ASSIGN SET OUT ALLOT AND AWARD unto the said Robert Gee and his successors Rectors of the said parish and parish Church of Thornton ALL THAT OTHER ALLOTMENT OR PARCEL OF LAND Number 61 on the said plan situate on Thornton Moor aforesaid containing one hundred and fourteen acres one rood and twenty perches bounded by the open common in the township of Elslack aforesaid on or towards the east by ancient inclosures on or towards the west by the glebe allotment hereinbefore awarded and ancient inclosures on or towards the north and by land sold and herein awarded to the said Sir John Lister Kaye and a road on or towards the south AND I DECLARE THAT the said last mentioned allotment is so made Subject to the private carriage and occupation road hereinbefore awarded over the same called Hauber Lane Road AND I ORDER DIRECT AND AWARD THAT THE said Robert Gee and his successors Rectors as aforesaid or the owner or owners for the time being of this allotment shall make and for ever hereafter repair and maintain the fences on the east and south sides of the said allotment AND I DO HEREBY DECLARE AND AWARD THAT in my judgement and opinion the said allotment or parcel of land last mentioned containing one hundred and fourteen acres one rood and twenty perches being the residue of the said parcel of land containing one hundred and forty acres and particularly described in the said first mentioned

Act together with the said messuages closes lands tenements hereditaments purchased by me of the said Henry Alcock and since conveyed by me to the use of the said Robert Gee and his successors as aforesaid are equal to the value of and a full equivalent for all tythes both great and small moduses compositions and other payments in lieu of tythes arising issuing and payable to the said Rector out of for and in respect of as well the commons moors and waste lands thereby directed to be allotted and inclosed as also out of for and in respect of all homesteads gardens orchards and inclosed lands in the said parish and the value of all which tythes moduses compositions and other payments in lieu of tythes I do hereby award and fix at the sum of five thousand five hundred and twenty pounds

AND WHEREAS I THE SAID COMMISSIONER in pursuance of the said directions of the said first mentioned Act HAVE SOLD in the manner provided by the said Act of the forty first year of the Reign of His late Majesty ALL THE RESIDUE AND REMAINDER OF THE SAID COMMONS moors and waste lands for the purposes set forth in the said first mentioned Act in Lots TO THE SEVERAL PERSONS HEREINAFTER MENTIONED And all the said several persons having paid their respective purchase monies I DO HEREBY SET OUT ALLOT AND AWARD TO THEM RESPECTIVELY the several allotments or parcels of land so purchased by them in manner hereinafter mentioned (that is to say) I SET OUT ALLOT AND AWARD unto JOHN BUCK and his

heirs ONE ALLOTMENT OR PARCEL OF LAND Number 51 on the said plan situate on Bleary Hough aforesaid containing forty six acres and twenty perches bounded by land sold and herein awarded to the said Sir John Lister Kaye on or towards the east and west by land sold and awarded to Richard Henry Foundell Esquire on or towards the north and by ancient inclosures and allotments herein awarded to the said Sir John Lister Kaye on or towards the south AND I DECLARE THAT the said allotment is so made and set out Subject to the road herein awarded over the same called Bleary Side Road AND I ORDER DIRECT AND AWARD that the said John Buck or the owner or owners for the time being of this allotment shall make and for ever hereafter repair and maintain the fence on the east side thereof I ALSO SET OUT ALLOT AND AWARD unto WILLIAM BRACEWELL and his heirs ONE ALLOTMENT OR PARCEL OF LAND Number 5 on the said plan situate at Green End aforesaid containing two perches bounded by a road on or towards the east and by ancient inclosures on or towards the west north and south AND I ORDER DIRECT AND AWARD THAT the fences of this allotment shall be made and for ever hereafter repaired and maintained by such person or persons as hath or have heretofore repaired and maintained the same I ALSO SET OUT ALLOT AND AWARD unto RICHARD BROUGHTON and his heirs ONE ALLOTMENT OR PARCEL OF LAND Number 20 on the said plan situate at Fake; Bank Lane containing thirty five perches bounded by ancient inclosures on or towards the east west and north and by Rake Bank Lane on or towards the south AND I ORDER DIRECT AND AWARD THAT the said Richard Broughton or the owner or owners for the time being of this allotment shall make and for ever hereafter repair and maintain the fences on the east and south sides thereof and so much of the north and west sides thereof as adjoin an ancient incroachment I ALSO SET OUT ALLOT AND AWARD unto CHRISTOPHER BRACEWELL and his heirs ONE ALLOTMENT OR PARCEL OF LAND Number 23 on the said plan situate at Rake Bank aforesaid containing one rood and twenty eight perches bounded by ancient inclosures on or towards the east and north by Rake Bank Lane aforesaid on or towards the west and terminating in a point on the south AND I ORDER DIRECT AND AWARD THAT the said Christopher Bracewell or the owner or owners for the time being of this allotment shall make and for ever hereafter repair and maintain the fences on the east west and north sides thereof I ALSO SET OUT ALLOT AND AWARD unto THE DEVISEES OF JOHN THOMPSON and their heirs ONE ALLOTMENT OR PARCEL OF LAND Number 38 on the said plan situate in Kelbrook aforesaid containing eight perches bounded by a road on or towards the east and north and by a Brook on or towards the west and terminating in a point



on or towards the south AND I ORDER DIRECT AND AWARD THAT the fences of this allotment shall be made and for ever hereafter repaired and maintained by such person or persons as hath or have heretofore repaired and maintained the same AND ALSO ONE OTHER ALLOTMENT OR PARCEL OF LAND Number 37 on the said plan situate in Kelbrook aforesaid containing ten perches bounded by ancient inclosures on or towards the east and north by a Road on or towards the west and by a brook on or towards the south AND I ORDER DIRECT AND AWARD THAT the fences of this allotment shall be made and for ever hereafter repaired and maintained by such person or persons as hath or have heretofore repaired and maintained the same I ALSO SET CUT ALLOT AND AWARD unto WILLIAM EDMONDSON and his heirs ONE ALLOTMENT OR PARCEL OF LAND Number 39 on the said plan situate in Kelbrook aforesaid containing twenty five perches bounded by ancient inclosures on or towards the east by a high road on or towards the west and north and by lands sold and herein awarded to the Trustees of the Sunday School at Kelbrook aforesaid on or towards the south AND I ORDER DIRECT AND AWARD THAT the said William Edmondson or the owner or owners for the time being of this allotment shall make and for ever hereafter repair and maintain such part of the fences thereof as adjoin the said road I ALSO SET ALLOT AND AWARD unto THE HEIRS OF JAMES LANE FOX Esquire ONE ALLOTMENT OR PARCEL OF LAND Number 63 on the said plan situate on Thornton Moor aforesaid containing thirteen acres one rood and thirty perches bounded by the Colne and Skipton Turnpike Road and a public Stone Quarry on or towards the east by the Wentcliffe Head Road and the said Quarry on or towards the west and south and by the open common in the township of Elslack aforesaid on or towards the north AND I ORDER DIRECT AND AWARD THAT the heirs of the said James Lane Fox or the owner or owners for the time being of this allotment shall make and for ever hereafter repair and maintain the whole of the fence on the north side thereof and so much of the fence on the east and south sides thereof as adjoins the said roads and quarry I ALSO SET OUT AND AWARD unto JONATHAN GRAY Esquire and his heirs ONE ALLOTMENT OR PARCEL OF LAND Number 54 on the said plan situate at Bleary Haugh aforesaid containing twenty nine acres bounded by land sold and herein awarded to John Sunderland the elder on or towards the east by land sold and herein awarded to Richard Henry Roundell on or towards the west by ancient inclosures on or towards the north and by the Colne and Skipton Turnpike Road on or towards the south AND I ORDER DIRECT AND AWARD THAT the said Jonathan Gray or the owner or owners for the time being of this allotment shall make and for ever hereafter repair and maintain the fences on the west and south sides thereof AND I DO DECLARE THAT this allotment is so made and awarded subject to the road herein awarded over the same called Standridge Clough Road I ALSO SET CUT ALLOT AND AWARD unto William Green and his heirs ONE ALLOTMENT OR PARCEL OF LAND Number 35 on the said plan situate in Kelbrook aforesaid containing thirty eight perches bounded by a mill and a brook on or towards the east by a road on or towards the west and south and by an ancient inclosure on or towards the north AND I ORDER DIRECT AND AWARD THAT the fences of this allotment shall be made and for ever hereafter repaired and maintained by such person or persons as hath or have heretofore repaired and maintained the same I ALSO SET CUT ALLOT AND AWARD unto JAMES GREENWOOD ONE ALLOTMENT OR PARCEL OF LAND Number 18 on the said plan situate at Standridge Clough containing sixteen perches bounded by an ancient inclosure on or towards the east by roads on or towards the west and south by an ancient inclosure and a road on or towards the north AND I ORDER DIRECT AND AWARD THAT the fences of this allotment shall be made and for ever hereafter repaired and maintained by such person or persons as hath or have heretofore repaired and maintained the same ALSO ONE OTHER ALLOTMENT OR PARCEL OF LAND Number 19 on the said plan situate at Standridge Clough aforesaid containing one rood and fourteen perches bounded by ancient inclosures and a building on or towards the east by roads on or towards the west and north and by an ancient inclosure on or towards the south I ALSO SET CUT ALLOT AND AWARD unto RICHARD HARTLEY and his heirs ONE ALLOTMENT

19

X see p 10

44  
MOOR LAKE

42  
MOOR LANE

John  
Broughton

(49)  
Corry Hoax  
Red.  
Sir J.L. Kaye.

CR PARCEL OF LAND Number 3 on the said plan situate at Earby containing eleven perches bounded by a road on or towards the east and south by an ancient inclosure on or towards the west and by a garden on or towards the north AND ONE OTHER ALLOTMENT CR PARCEL OF LAND Number 8 on the said plan situate at Fake Bank Lane aforesaid containing twenty two perches bounded by an ancient inclosure on or towards the east and north by a road on or towards the west and by Fake Bank Lane aforesaid on or towards the south AND I ORDER DIRECT AND AWARD THAT the fences of the two last mentioned allotments or parcels of land shall be made and for ever hereafter repaired and maintained by such person or persons as hath or have heretofore repaired the same I ALSO SET CUT ALLOT AND AWARD unto ABRAHAM HARGREAVES ONE ALLOTMENT CR PARCEL OF LAND Number 9 on the said plan situate at Earby aforesaid containing two perches terminating in a point on or towards the east and bounded by a road on or towards the west and north and by a garden on or towards the south AND I ORDER DIRECT AND AWARD THAT the fences of this allotment shall be made and for ever hereafter repaired and maintained by such person or persons as hath or have heretofore repaired and maintained the same I ALSO SET CUT ALLOT AND AWARD unto the said SIR JOHN LISTER KAYE and his heirs the several allotments or parcels of land next hereinafter mentioned and described that is to say ONE ALLOTMENT CR PARCEL OF LAND situate on Bleary Number 53a on the said plan containing two acres two roods and ten perches bounded on the north and east by ancient inclosures on the west by an allotment herein awarded to Richard Henry Roundell and terminating in a point to the south AND I ORDER DIRECT AND AWARD THAT the owner for the time being of this allotment shall make and for ever hereafter repair the fences on the south side thereof AND I DECLARE that the said last mentioned allotment is so set out and awarded subject to the said Roads over the same called Standridge Clough Road and Higher Vargues Road ALSO ONE ALLOTMENT CR PARCEL OF LAND Number 50 on the said plan situate at Bleary Haugh aforesaid containing forty acres three roods and sixteen perches bounded by the Colne and Skipton Turnpike Road aforesaid on or towards the east by land sold and herein awarded to the said John Buck on or towards the west by land sold and herein awarded to the said Richard Henry Roundell on or towards the north and by ancient inclosures and buildings on or towards the south AND I ORDER DIRECT AND AWARD THAT the said Sir John Lister Kaye or the owner or owners for the time being of this allotment shall make and for ever hereafter repair and maintain the fences on the east and north sides thereof AND I DC DECLARE THAT the said last mentioned allotment is so set out and awarded subject to a private carriage and occupation road herein awarded over the same called Bleary Side Road ALSO ONE OTHER ALLOTMENT CR PARCEL OF LAND Number 28 on the said plan situate at Bleary Haugh aforesaid containing nine perches terminating in a point on or towards the east and bounded by ancient inclosures on or towards the west and south and by an allotment sold and herein awarded to John Buck on or towards the north AND I ORDER DIRECT AND AWARD THAT the said Sir John Lister Kaye or the owner or owners for the time being of this allotment shall make and for ever hereafter repair and maintain the fence on the north side thereof ALSO ONE OTHER ALLOTMENT CR PARCEL OF LAND Number 49 on the said plan situate at Bleary Haugh aforesaid containing three acres three roods and thirty perches bounded by an allotment sold and herein awarded to John Buck on or towards the east by an ancient inclosure on or towards the west by an allotment herein awarded to the said Sir John Lister Kaye on or towards the north and by an ancient inclosure and an allotment herein awarded to the said Sir John Lister Kaye on or towards the south AND I ORDER DIRECT AND AWARD THAT the said Sir John Lister Kaye or the owner or owners for the time being of this allotment shall make and for ever hereafter repair and maintain the fences on the east and north sides thereof AND I DC DECLARE THAT the said last mentioned allotment is so awarded subject to a private carriage and occupation road herein awarded over the same called Coppy House Road ALSO ONE OTHER ALLOTMENT CR PARCEL OF LAND Number 52 on the said plan situate at Bleary Haugh aforesaid containing thirty four acres one rood and thirty six perches bounded by land sold and herein awarded

20



11

to the said John Buck on or towards the east by an allotment herein awarded to the said Sir John Lister Kaye and a public Stone Quarry on or towards the west and south by land sold and herein awarded to the said Richard Henry Roundell and the said Quarry on or towards the north AND I ORDER DIRECT AND AWARD THAT the said Sir John Lister Kaye or the owner or owners for the time being of this allotment shall make and for ever repair and maintain the fence on the south side thereof AND I DO DECLARE THAT the said last mentioned allotment is so awarded subject to a private carriage and occupation road herein awarded over the same called Bleary Side Road ALSO ONE OTHER ALLOTMENT OR PARCEL OF LAND Number 46 on the said plan situate on Kelbrook Moor aforesaid containing seventy one acres one rood and ten perches bounded by an allotment herein awarded to the said Sir John Lister Kaye and an ancient inclosure on or towards the east by ancient inclosures and Moor Gate Road on or towards the west by an allotment herein awarded to the said Sir John Lister Kaye and Thick Bank Road aforesaid on or towards the north and by land sold and herein awarded to Thomas Benson Pease on or towards the south AND I ORDER DIRECT AND AWARD THAT the said Sir John Lister Kaye or the owner or owners for the time being of this allotment shall make and for ever hereafter repair and maintain the fence against the said roads and so much of the north side thereof as adjoins the manorial allotment herein awarded to the said Sir John Lister Kaye AND I DO DECLARE THAT the said last mentioned allotment is so awarded subject to a private carriage and occupation road herein awarded over the same called Hard Clough Road ALSO ONE OTHER ALLOTMENT OR PARCEL OF LAND Number 4 on the said plan situate at Green End in Farby aforesaid containing one rood and four perches bounded by an ancient inclosure on or towards the east by roads on or towards the west north and south AND I ORDER DIRECT AND AWARD THAT the said Sir John Lister Kaye or the owner or owners for the time being of this allotment shall make and for ever hereafter repair and maintain the fences against the said Roads ALSO ONE OTHER ALLOTMENT OR PARCEL OF LAND Number 11 on the said plan situate at Booth Bridge containing seven perches bounded by ancient inclosures on or towards the east and south by waste land on or towards the west and by a brook on or towards the north AND I DO ORDER DIRECT AND AWARD THAT the fences of the last mentioned allotment shall be made and for ever hereafter repaired and maintained by such person or persons as hath or have heretofore repaired and maintained the same ALSO ONE OTHER ALLOTMENT OR PARCEL OF LAND Number 26 on the said plan situate at Bleary Haugh aforesaid containing thirty two perches bounded by allotments sold and herein awarded to the said Sir John Lister Kaye and Richard Henry Roundell respectively on or towards the east by an ancient inclosure on or towards the west terminating on a point on or towards the north and bounded by an allotment herein awarded to the said Sir John Lister Kaye on or towards the south AND I ORDER DIRECT AND AWARD THAT the said Sir John Lister Kaye or the owner or owners for the time being of this allotment shall make and for ever hereafter repair and maintain the fence on the east side thereof AND ALSO ONE OTHER ALLOTMENT OR PARCEL OF LAND Number 17 on the said plan situate at Cloughfoot Gate containing five perches bounded by roads on all sides thereof AND I ORDER DIRECT AND AWARD THAT the fences of this allotment shall be made and for ever hereafter repaired and maintained by such person or persons as hath or have heretofore repaired and maintained the same AND ALSO ONE OTHER ALLOTMENT OR PARCEL OF LAND Number 62 on the said Plan situate on Thornton Moor containing two hundred and sixteen acres one rood and thirty four perches bounded by Colne and Skipton Turnpike Road aforesaid on or towards the east by an allotment herein awarded to the said Robert Gee and ancient inclosures on or towards the west by Wentcliffe Head and Hauber Lane Roads on or towards the north and by Dodgson House Road on or towards the south AND I ORDER DIRECT AND AWARD THAT the said Sir John

21

15

Lister Kaye or the owner or owners for the time being of this allotment shall make and for ever hereafter repair and maintain the fences against the said roads and which last mentioned allotment or parcel of land I have already conveyed to one Robert Ellis and his heirs subject to redemption by the said Sir John Lister Kaye and his heirs I ALSO SET OUT ALLOT AND AWARD unto THOMAS MITCHELL ONE ALLOTMENT OR PARCEL OF LAND Number 36 on the said plan situate at Kelbrook aforesaid containing ten perches bounded by a brook on or towards the east by a road on or towards the west by waste lands on or towards the north and by land sold and herein awarded to James Green on or towards the south AND I ORDER DIRECT AND AWARD THAT the fences of this allotment shall be made and for ever hereafter repaired and maintained by such person or persons as hath or have heretofore repaired and maintained the same AND I SET OUT ALLOT AND AWARD unto the said THOMAS BENSON PEASE and his heirs ONE ALLOTMENT OR PARCEL OF LAND Number 47 on the said plan situate on Kelbrook Moor aforesaid containing one hundred and sixty two acres two roods and twenty eight perches bounded by ancient inclosures and buildings on or towards the east and north by land sold and herein awarded to the said Sir John Lister Kaye and ancient inclosures on or towards the west and by an open common in the county of Lancaster on or towards the south AND I ORDER DIRECT AND AWARD THAT the said Thomas Benson Pease or the owner or owners for the time being of this allotment shall make and for ever hereafter repair and maintain the fences adjoining the said allotment Number 46 on the said plan purchased by and herein awarded to the said Sir John Lister Kaye and against the said open Common in the said County of Lancaster AND I SET OUT ALLOT AND AWARD unto the said Richard Henry Roundell and his heirs ONE ALLOTMENT OR PARCEL OF LAND Number 53 on the said Plan situate at Bleary Haugh aforesaid containing one hundred and six acres and two roods bounded by the allotments sold and herein awarded to the said Sir John Lister Kaye and Jonathan Gray respectively on or towards the east by allotments sold and herein awarded to the said Sir John Lister Kaye and John Buck respectively on or towards the west by ancient inclosures and an allotment sold and herein awarded to the said Sir John Lister Kaye on or towards the north and by the Colne and Skipton Turnpike Road aforesaid on or towards the south AND I ORDER DIRECT AND AWARD THAT the said Richard Henry Roundell or the owner or owners for the time being of this allotment shall make and for ever hereafter repair and maintain the fences against the said road and so much of the fence on the west side thereof as adjoins to the allotments Numbers 51 and 52 sold and herein awarded to the said Sir John Lister Kaye and John Buck respectively AND I DO SET OUT ALLOT AND AWARD unto THE REVEREND WILLIAM ROUNDSELL ONE ALLOTMENT OR PARCEL OF LAND Number 71 on the said plan situate at Rake Bank Lane containing eleven perches bounded by ancient inclosures on or towards the east and north by Rake Bank Lane aforesaid on or towards the west and by Mill Lane on or towards the south AND I ORDER DIRECT AND AWARD THAT the fences of this allotment shall be made and for ever hereafter repaired and maintained by the said person or persons as hath or have heretofore repaired and maintained the same AND I SET OUT ALLOT AND AWARD unto JOHN STOCKDALE Esquire and his heirs ONE ALLOTMENT OR PARCEL OF LAND Number 10 on the said plan situate at Farby aforesaid containing six perches bounded by a building on or towards the east by roads on or towards the west and south by an ancient inclosure on or towards the north AND I ORDER DIRECT AND AWARD THAT the said John Stockdale or the owner or owners for the time being of this allotment shall make and for ever hereafter repair and maintain the fence on the north side thereof AND I SET OUT ALLOT AND AWARD unto the said JOHN SUNDERLAND the elder and his heirs ONE ALLOTMENT OR PARCEL OF LAND Number 57 on the said plan situate on Thornton Moor aforesaid containing one rood and five perches bounded by Dodgson House Road aforesaid on or towards the east by a building and ancient inclosures on or towards the west and south by an ancient inclosure on or towards the north AND I ORDER DIRECT AND AWARD THAT the said John Sunderland or the owner or owners for the time being of this allotment shall make and for ever hereafter repair and maintain the fence on the east side thereof ALSO ONE OTHER ALLOTMENT OR PARCEL OF LAND Number 56 on the said Plan situate on Thornton Moor aforesaid containing eight acres one rood and sixteen perches bounded by Dodgson House Road aforesaid on or towards the



east by ancient inclosures on or towards the west and north by an allotment sold and herein awarded to the said John Sunderland on or towards the south AND I ORDER DIRECT AND AWARD THAT the said John Sunderland or the owner or owners for the time being of this allotment shall make and for ever hereafter repair and maintain the fences on the east and south sides thereof AND ALSO ONE OTHER ALLOTMENT OR PARCEL OF LAND Number 55 on the said plan situate on Thornton Moor aforesaid containing ten acres and two roods bounded by **Dodgson House Road** aforesaid on or towards the east by land sold and herein awarded to the said Jonathan Gray on or towards the west by another allotment sold and herein awarded to the said John Sunderland on or towards the north and by the **Colne and Skipton Turnpike Road** aforesaid on or towards the south AND I ORDER DIRECT AND AWARD THAT the said John Sunderland or the owner or owners for the time being of this allotment shall make and for ever hereafter repair and maintain the fences on the east west and south sides thereof AND I DO DECLARE THAT the said last mentioned allotment is so awarded Subject to a private carriage and occupation road herein awarded over the same called **Strandridge Clough Road** and I SET OUT ALLOT AND AWARD unto JOHN SUNDERLAND the younger and his heirs ONE ALLOTMENT OR PARCEL OF LAND Number 16 on the said plan situate at Mill Brow containing twelve perches bounded by ancient inclosures on or towards the east and south by **Mill Lane** aforesaid on or towards the west and by a road on or towards the north AND I ORDER DIRECT AND AWARD THAT the said John Sunderland or the owner or owners for the time being of this allotment shall make and for ever hereafter repair and maintain the fences against the said road AND I SET OUT ALLOT AND AWARD unto SAMUEL SUNDERLAND and his heirs ONE ALLOTMENT OR PARCEL OF LAND Number 41 on the said plan situate at **Stoops and Moor Lane** containing one acres two roods and twenty three perches bounded by ancient inclosures on or towards the east by the highway to Colne and Moor Lane on or towards the west by land sold and herein awarded to the Trustees of the Sunday School on or towards the north and by **Moor Lane** on or towards the south AND I ORDER DIRECT AND AWARD THAT the said Samuel Sunderland or the owner or owners for the time being of this allotment shall make and for ever hereafter repair and maintain the fences against the said roads AND I DECLARE THAT the said last mentioned allotment is so awarded subject to a private carriage and occupation road herein awarded over the same called **Dick Field Road** AND I SET OUT ALLOT AND AWARD unto GEORGE SMITH and his heirs ONE ALLOTMENT OR PARCEL OF LAND Number 34 on the said plan situate at Kelbrook aforesaid containing three perches bounded by roads on or towards the east and north and by ancient inclosures on or towards the west and south ALSO ONE OTHER ALLOTMENT OR PARCEL OF LAND Number 33 on the said plan situate at Kelbrook aforesaid containing one perch bounded by roads on or towards the east north and south and by ancient inclosures on or towards the west AND I ORDER DIRECT AND AWARD THAT the fences of the said two last mentioned allotments shall be made and for ever hereafter repaired and maintained by such person or persons as hath or have heretofore repaired and maintained the same ALSO ONE OTHER ALLOTMENT OR PARCEL OF LAND Number 32 on the said plan situate at Kelbrook aforesaid containing one rood and twenty perches bounded by an ancient inclosure on or towards the east by a road on or towards the west by a road and a building on or towards the north by an allotment herein awarded to the said Sir John Lister Kaye on or towards the south AND I ORDER DIRECT AND AWARD THAT the said George Smith or the owner or owners for the time being of this allotment shall make and for ever hereafter repair and maintain the fence on the east side thereof AND I SET OUT ALLOT AND AWARD unto RICHARD SAGAR of South Field near Colne in the County of Lancaster and his heirs ONE ALLOTMENT OR PARCEL OF LAND Number 7 on the said plan situate at Earby aforesaid containing five perches bounded by ancient inclosures on or towards the east and north and by **Rake Bank Lane** aforesaid on or towards the west and south AND I ORDER DIRECT AND AWARD THAT the fences of this allotment shall be made and for ever hereafter repaired and maintained by such person or persons as hath or have heretofore repaired and maintained the same AND I SET OUT ALLOT AND AWARD unto the said TRUSTEES OF THE SUNDAY SCHCOL in Kelbrook aforesaid and their heirs ONE ALLOTMENT OR PARCEL

Dick Field Rd  
around no  
41

47 / 46  
Sir J L Kaye  
open common  
41 Stoops & Moor Lane  
S. School  
S. Sunday Sch.



no 42  
Modhau  
Kelbrook  
John Brought  
repair  
fences  
against the  
road

OF LAND No. 43 on the said plan situate at Kelbrook aforesaid containing five perches bounded by the said School on or towards the east by a highway on or towards the west by land sold and herein awarded to the said William Edmondson on or towards the north and by land sold and herein awarded to the said Samuel Sunderland on or towards the south AND I ORDER DIRECT AND AWARD THAT the fences of this allotment shall be made and for ever hereafter repaired and maintained by such person or persons as hath or have heretofore repaired and maintained the same AND I SET OUT ALLOT AND AWARD unto SAMUEL WESTERMAN and his heirs THE ALLOTMENT OR PARCEL OF LAND Number 40 on the said plan situate at Stoops aforesaid containing one rood and twenty eight perches bounded by a highway on or towards the east and south and by ancient inclosures on or towards the west and north AND I ORDER DIRECT AND AWARD THAT the fences of this allotment shall be made and for ever hereafter repaired and maintained by such person or persons as hath or have heretofore repaired and maintained the same AND I SET OUT ALLOT AND AWARD unto JOHN TURNER and his heirs ONE ALLOTMENT OR PARCEL OF LAND Number 15 on the said plan situate at Mill Brow containing seven perches bounded by a road on or towards the east west and north and by an ancient inclosure on or towards the south ALSO ONE OTHER ALLOTMENT OR PARCEL OF LAND Number 22 on the said plan situate at Rake Bank aforesaid containing one rood bounded by ancient inclosures on or towards the east west and north and south AND I ORDER DIRECT AND AWARD THAT the fences of the two last mentioned allotments shall be made and for ever hereafter repaired and maintained by such person or persons as hath or have heretofore repaired and maintained the same AND I SET OUT ALLOT AND AWARD unto THOMAS WHITAKER and his heirs ONE ALLOTMENT OR PARCEL OF LAND situate on Hayne Slack Moor containing three acres one rood and fifteen perches bounded by an open common in the parish of Carlton on or towards the east by the Colne and Skipton Turnpike Road aforesaid on or towards the west terminating to a point on or towards the north and bounded by the road leading to Lothersdale on or towards the south AND I ORDER DIRECT AND AWARD THAT the said Thomas Whitaker or the owner or owners for the time being of this allotment shall make and for ever hereafter repair and maintain the fences on all sides thereof AND I SET OUT ALLOT AND AWARD unto JOHN BROUGHTON and his heirs ONE ALLOTMENT OR PARCEL OF LAND Number 44 on the said plan situate at Kelbrook Moor aforesaid containing one acre and three roods bounded by Moor Gate Road aforesaid on or towards the east by ancient inclosures on or towards the west and terminating in points on or towards the north and south AND I ORDER DIRECT AND AWARD THAT the said John Broughton or the owner or owners for the time being of this allotment shall make and for ever hereafter repair and maintain the fence on the east side thereof AND I ALSO SET OUT ALLOT AND AWARD unto the said John Broughton and his heirs ONE OTHER ALLOTMENT OR PARCEL OF LAND Number 30 on the said plan situate on Kelbrook Moor aforesaid containing two roods and thirty three perches bounded by ancient inclosures on or towards the east and north by an ancient inclosure a building and Moor Gate Road aforesaid on or towards the west and by an allotment herein awarded to the said Sir John Lister Kaye and a public Stone Quarry on or towards the south AND I ORDER DIRECT AND AWARD THAT the said John Broughton or the owner or owners for the time being of this allotment shall make and for ever hereafter repair and maintain the fences on the south and west sides thereof AND I DECLARE THAT the said last mentioned allotment is so awarded subject to a private carriage and occupation road herein awarded over the same called Knowl Road AND ALSO ONE OTHER ALLOTMENT OR PARCEL OF LAND Number 42 on the said plan situate at Moor Lane in Kelbrook aforesaid containing three roods and fourteen perches bounded by the said Lane on or towards the east and north by ancient inclosures on or towards the west and terminating in a point on or towards the south AND I ORDER DIRECT AND AWARD THAT the said John Broughton or the owner or owners for the time being of this allotment shall make and for ever hereafter repair and maintain the fence against the said Road AND I SET OUT ALLOT AND AWARD unto JOSHUA WINDLE and his heirs ONE ALLOTMENT OR PARCEL OF LAND Number 21 on the said plan situate at Rake Bank Lane aforesaid containing thirty two perches bounded by ancient inclosures on or towards the east

24

and west by the said Rake Bank Lane on or towards the north and by ancient inclosures and a lane on or towards the south AND I ORDER DIRECT AND AWARD THAT the fences of this allotment shall be made and for ever hereafter repaired and maintained by such person or persons as that or have heretofore repaired and maintained the same ALSO ONE OTHER ALLOTMENT OR PARCEL OF LAND Number 24 on the said plan situate at Rake Bank Lane aforesaid containing one rood and twenty one perches bounded by the said Rake Bank Lane on or towards the east and by ancient inclosures on or towards the west north and south AND I ORDER DIRECT AND AWARD THAT the said Joshua Windle or the owner or owners for the time being of this allotment shall make and for ever hereafter repair and maintain the fence against the said Lane AND ALSO ONE OTHER ALLOTMENT OR PARCEL OF LAND Number 25 on the said plan situate at East Baw Head containing two roods and ten perches bounded by ancient inclosures on or towards the east and south by the said Rake Bank Lane on or towards the west and terminating in a point on or towards the north AND I ORDER DIRECT AND AWARD THAT the said Joshua Windle or the owner or owners for the time being of this allotment shall make and for ever hereafter repair and maintain the fence against the said Lane AND I DO ALSO SET OUT ALLOT AND AWARD unto the said SIR JOHN LISTER KAYE IN EXCHANGE FROM the Reverend William Atkinson Wasney ALL THAT ANCIENT INCLOSURE OR PARCEL OF LAND called the Croft containing one acre three roods and thirty eight perches bounded by ancient inclosure on the east and by the Rectory Garden and an ancient inclosure north and by an allotment herein awarded to Sir John Lister Kaye on the south part of which said parcel of land containing two roods and twenty two perches is now used as a garden and orchard and the remainder as meadow ALSO ALL THAT OTHER ANCIENT INCLOSURE OR PARCEL OF LAND in Thornton aforesaid called Church Close containing one acre two roods and thirty eight perches bounded by the Church Yard and an ancient inclosure on or towards the east by the high road from Thornton to Marton on or towards the west and south and by an ancient inclosure on or towards the north which last described parcels of land are awarded in exchange to the said Sir John Lister Kaye by the authority of the said first recited Act and by and with the consent of the said William Atkinson Wasney and Sir John Lister Kaye in lieu of an ancient inclosure hereinafter awarded in exchange to the said William Atkinson Wasney AND I DO ALSO SET OUT ALLOT AND AWARD unto the said Sir John Lister Kaye IN EXCHANGE from George Worrall ALL those three several cottages or dwelling-houses with a building adjoining and a garden behind the same situate in Thornton aforesaid opposite to the Rectory House and now or late in the tenure or occupation of Thomas Emmot Edward Bradley and Thomas Whitaker ALSO ALL those four several ancient inclosures or parcels of land part of an estate called Knowl situate at Kelbrook aforesaid called by the several names of the Tongue the Bottoms the Middle Field and the Square Field containing in the whole six acres two roods and nineteen perches of land or thereabouts bounded by lands of the said Sir John Lister Kaye on the north east and south west which said cottages and inclosures as to one moiety thereof heretofore belonged to Charles John Brandling Esquire and Thomas Lewis gentleman the trustees named in the settlement made previously to the Marriage of the said George Worrall with Hannah Rigge Spinster and as to the other moiety thereof to the Most Noble Henry Charles Duke of Beaufort The Right Honorable Charles Bragge Bathurst and the said George Worrall the surviving Trustees named in the settlement made in pursuance of articles entered previously to the marriage of John Rook Esquire and Mary Rigge Spinster and are awarded in exchange to the said Sir John Lister Kaye by the authority of the said first recited Act and by and with the consent of the said George Worrall (acting on behalf of Hannah Worrall his wife who is tenant for life of one undivided moiety of the said cottages and inclosures and on behalf of himself and the other Trustees before mentioned who are entitled to the other undivided moiety thereof) the said Sir John Lister Kaye in lieu of a garden and of part of two closes called the Meadow and Lower Thick Bank and an allotment number 31 hereinafter awarded in exchange as to one moiety thereof to the said Charles John Brandling and Thomas Lewis and as to the other moiety thereof to the said

25



Henry Charles Duke of Beaufort Charles Bragge Bathurst and George Worrall I DO ALSO SET OUT AND AWARD unto the said SIR JOHN LISTER KAYE and his heirs IN EXCHANGE from Joshua Windle ALL that parcel of ancient inclosed land called the Holme situate near to the Long Royd Bridge Numbered 374 on the said plan and containing two acres one rood and twenty four perches bounded on the east north and south by ancient inclosures and on the west by Kelbrook Bottoms Drain and which said parcel of ancient inclosed land is awarded in exchange to the said Sir John Lister Kaye by the authority of the said first mentioned Act and by and with the consent of the said Sir John Lister Kaye and Joshua Windle in lieu of the pieces or parcels of land hereinafter awarded in exchange to the said Joshua Windle and his heirs AND I DO SET OUT ALLCT AND AWARD unto the said WILLIAM ATKINSON WASNEY IN EXCHANGE from the said Sir John Lister Kaye ALL that parcel of land in Thornton aforesaid being part of a large plot of land called the Fence and Number 1078 on the said plan containing four acres three roods and eighteen perches bounded by the estate of the said William Atkinson Wasney on the east by the remainder of the said plot of land called The Fence on the north and west and by the highway on the south and which said described parcel of land is awarded in exchange to the said William Atkinson Wasney by the authority of the said first recited Act and by and with the consent of the said Sir John Lister Kaye and William Atkinson Wasney in lieu of the said two parcels of land hereinbefore awarded to the said Sir John Lister Kaye AND I DO SET OUT ALLCT AND AWARD unto the said CHARLES BRANDLING THOMAS LEWIS HENRY CHARLES DUKE OF BEAUFORT CHARLES BRAGGE BATHURST and GEORGE WORRAL IN EXCHANGE from the said Sir John Lister Kaye ALL that piece or parcel of land occupied as a garden and called **Outgang Garden** situate in **Thornton** aforesaid and containing thirty five perches or thereabouts bounded on the south by a lane leading to Booth Bridge and Thornton Moor and on all other sides by lands comprised in the said Settlements belonging to the said George Worrall ALSO ALL that plot or parcel of ancient inclosed land now staked out from the north side of a close called The Meadow situate at Thick Bank which said plot or parcel of land contains by survey one acre and three roods and is bounded on the east by a close called The Lower Thick Bank on the north west by the allotment hereinafter described and on the south by the remainder of the said close called the Meadow ALSO ALL that other parcel of ancient inclosed land being the west side of the said close called Lower Thick Bank and which said last mentioned parcel of land contains by survey three acres one rood and twenty perches and is bounded on the east by the remainder of the said close called Lower Thick Bank on the west by the said close called The Meadow and the said allotment and on the south by ancient inclosures of the said Sir John Lister Kaye AND ALSO ALL that allotment or parcel of land Number 31 on the said plan containing one acre two roods and five perches and hereinbefore awarded to the said Sir John Lister Kaye in part of his manorial allotment bounded by ancient inclosures on or towards the east and west by lands sold and herein awarded to George Smith and a road on or towards the north and by lands sold and herein awarded to John Broughton on or towards the south and which said last described parcels of land are awarded in exchange to the said Charles John Brandling Thomas Lewis Henry Charles Duke of Beaufort Charles Bragge Bathurst and George Worrall by the authority of the said first recited Act and by and with the consent of the said Sir John Lister Kaye and George Worrall in lieu of the said cottages and parcels of land hereinbefore awarded to the said Sir John Lister Kaye AND I DO ALSO SET OUT ALLOT AND AWARD unto the said Charles John Brandling Thomas Lewis Henry Charles Duke of Beaufort Charles Bragge Bathurst and George Worrall IN EXCHANGE from John Broughton ALL that piece or parcel of land containing four hundred and forty five superficial square yards or thereabouts bounded on the north by other lands belonging to the said John Broughton and on all other sides by a close of land called the Great Ellen Croft part of an estate in Kelbrook aforesaid called Little Hague and which said last described parcel of land is awarded in exchange to the said Charles John Brandling Thomas Lewis Henry Charles Duke of Beaufort Charles Bragge Bathurst and George Worrall by the authority

26

of the said first recited Act and by and with the consent of the said John Broughton and George Worrall in lieu of the parcel of land hereinafter awarded to the said John Broughton and which said parcels of land hereinbefore awarded in exchange from the said Sir John Lister Kaye and John Broughton to the said Charles John Brandling Thomas Lewis Henry Charles Duke of Beaufort Charles Bragge Bathurst and George Worrall are to be held as to one undivided moiety thereof by the said Charles John Brandling and Thomas Lewis to such uses and upon such trusts as are expressed in the said settlement made previously to the Marriage of the said George Worrall and Hannah Rigge concerning the lands and hereditaments thereby settled and conveyed or such and so many of them as are now undetermined and capable of taking effect and as to the other undivided moiety thereof by the said Henry Charles Duke of Beaufort Charles Bragge Bathurst and George Worrall to such uses and upon such trusts as are expressed in the said settlement made on the marriage of the said John Rooke and Mary Rigge concerning the lands and hereditaments thereby settled and conveyed or such and so many of them as are now undetermined and capable of taking effect AND I DO ALSO SET OUT ALLOT AND AWARD unto the said JOHN BROUGHTON IN EXCHANGE from the said George Worrall All that piece or parcel of land containing four hundred superficial square yards or thereabouts bounded by a close of land called Little Ellen Croft on the south and by buildings and lands belonging to the said John Broughton on all other sides and which said parcel of land is awarded in exchange to the said John Broughton by the authority of the said first recited Act and by and with the consent of the said George Worrall (acting on behalf of the said Hannah Worrall his wife who is tenant for life of one undivided moiety of the said parcel of land and on behalf of himself and the other Trustees before mentioned who are entitled to the other undivided moiety thereof) and John Broughton in lieu of a parcel of land hereinbefore awarded in exchange to the said Charles John Brandling Thomas Lewis Henry Charles Duke of Beaufort Charles Bragge Bathurst and George Worrall as aforesaid AND I DO ALSO SET OUT ALLOT AND AWARD unto JOSHUA WINDLE IN EXCHANGE from the said Sir John Lister Kaye ALL that parcel of ancient inclosed land called The Paddock situate in Rake Bank Lane and Number 414 on the said plan containing one rood and thirty six perches bounded on the east by Rake Bank Lane on the west and south by an ancient inclosure and on the north by a Road AND ALSO ALL that other parcel of ancient inclosed land called The Holme situate near to Long Foyd Bridge Numbered 388 on the said plan containing one acre three roods and twenty one perches and bounded on the west by Kelbrook Bottom Drain and which said two last described parcels of land are awarded in exchange to the said Joshua Windle by the authority of the said first recited Act and by and with the consent of the said Joshua Windle and Sir John Lister Kaye in lieu of a parcel of land called The Holme hereinbefore awarded in exchange to the said Sir John Lister Kaye from the said Joshua Windle IN WITNESS whereof I the said William Pilkington have to this may Award set my Hand and Seal the first day of December in the year of our Lord one thousand eight hundred and twenty five.

W. PILKINGTON (L. S.)

Signed Sealed and Delivered (being first duly stamped) by the within named William Pilkington and by him published as and for his Award in the presence of

THOS. EDWARD UPTON SCLR. Leeds. Sworn  
H. BOLTON SCLR. Colne.  
BENJM. TAYLOR Land Surveyor Leeds

We do hereby certify that the Execution of the before written Award by William Pilkington the Commissioner therein named was proclaimed in the Parish Church of Thornton on Sunday the Fourth day of December in the year one thousand eight hundred and twenty five

MORDUANT BARNARD Curate of Thornton  
JOHN CCWIGILL Parish Clerk

Enrolled in the Register Office Wakefield the fourth day of January eighteen hundred and twenty six near ten in the forenoon in Book B 38 page 112 and number 20



1839 Map held at Barnoldswick library  
1<sup>st</sup> Ed. O/S MAP.

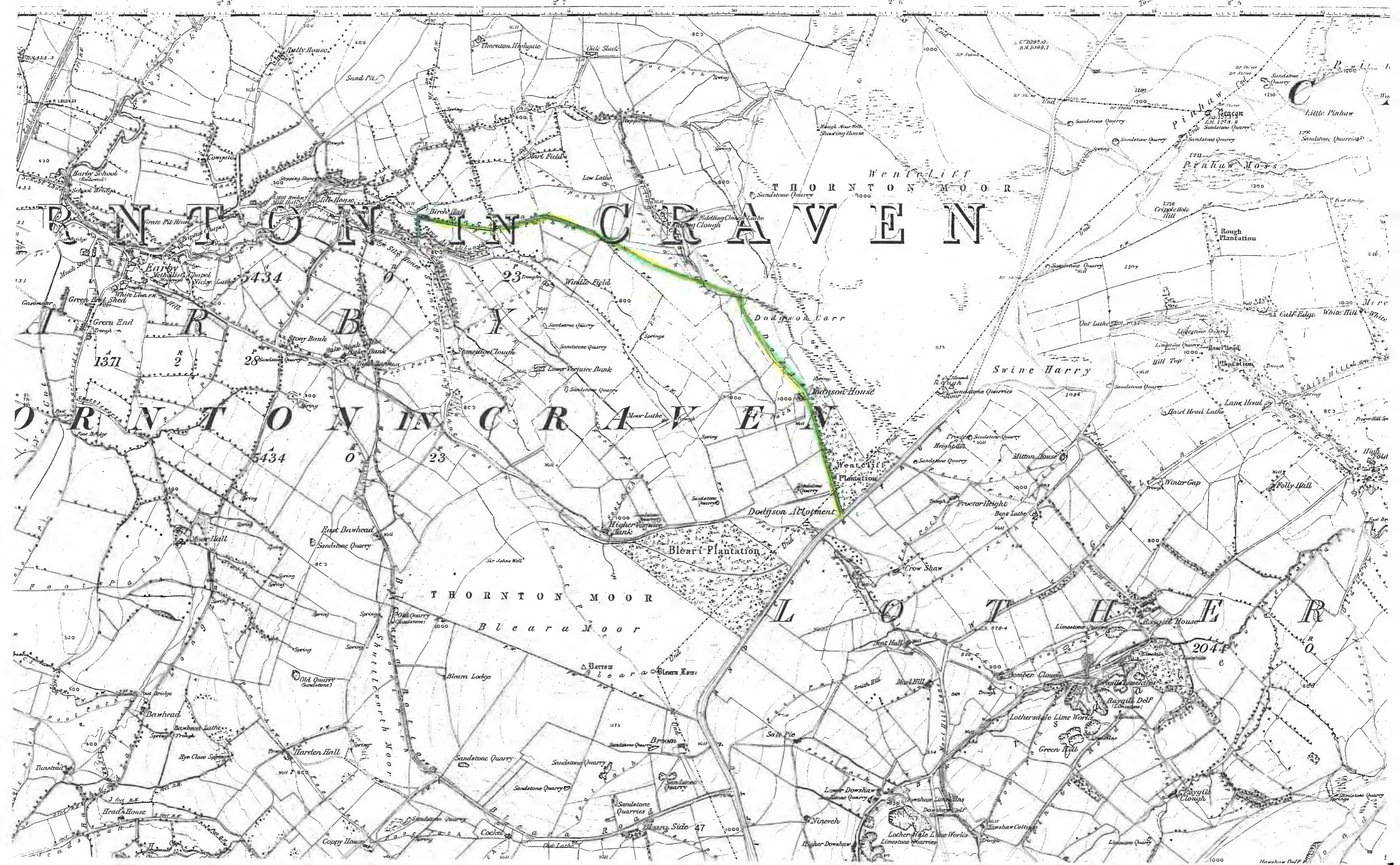
Area of THORNTON 2209, 0.17 in Sheets 167, 184

167

Area of BROUGHTON 4148, 0.35 in Sheets 167, 184

Area of ELSLACK 1747, 1.22 in Sheets 167, 184

Area of

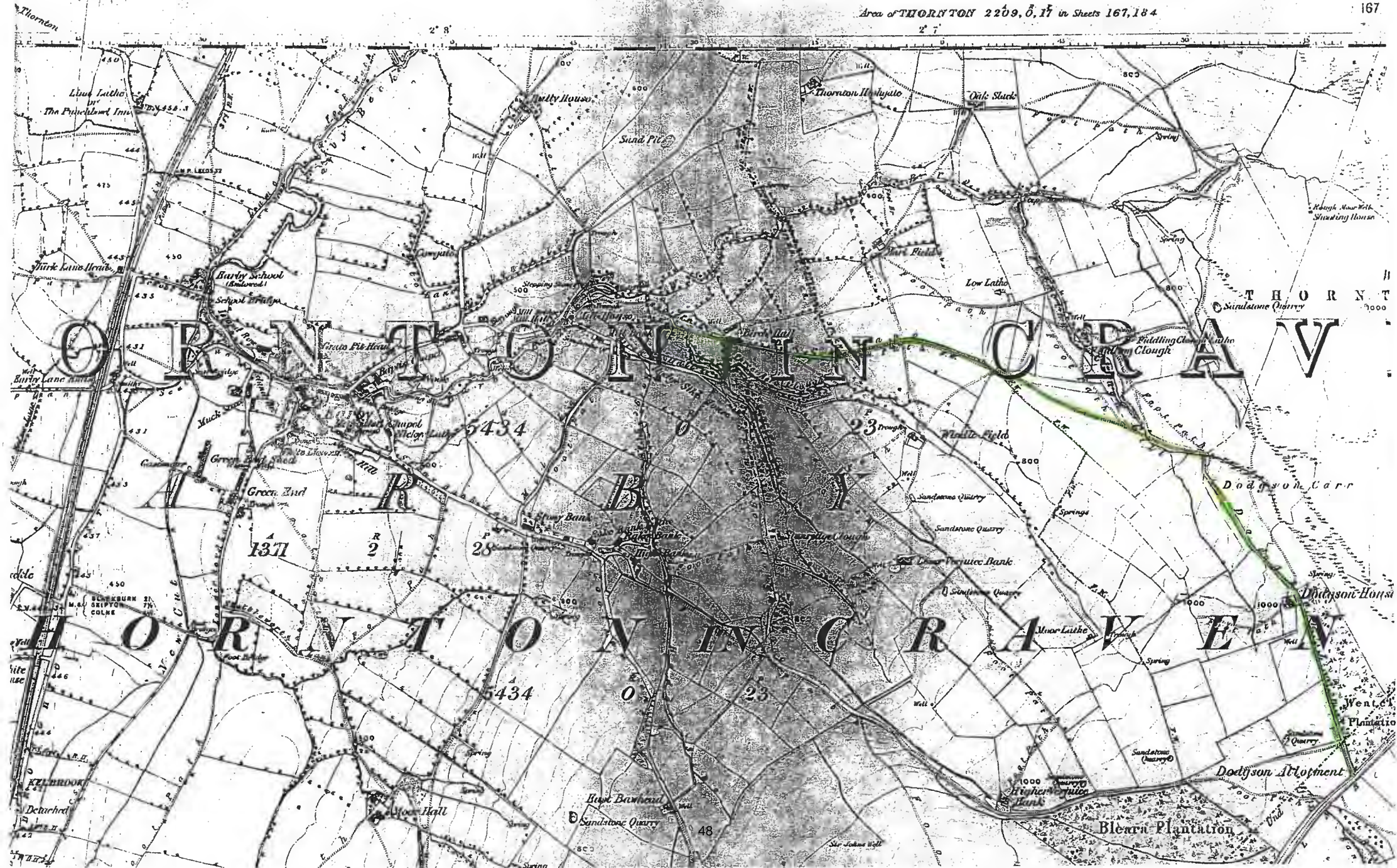




1839 O/S Held Barnaldswick library

1<sup>st</sup> Edition O/S Map.

Area of THORNTON 2209, 0, 17 in Sheets 167, 184



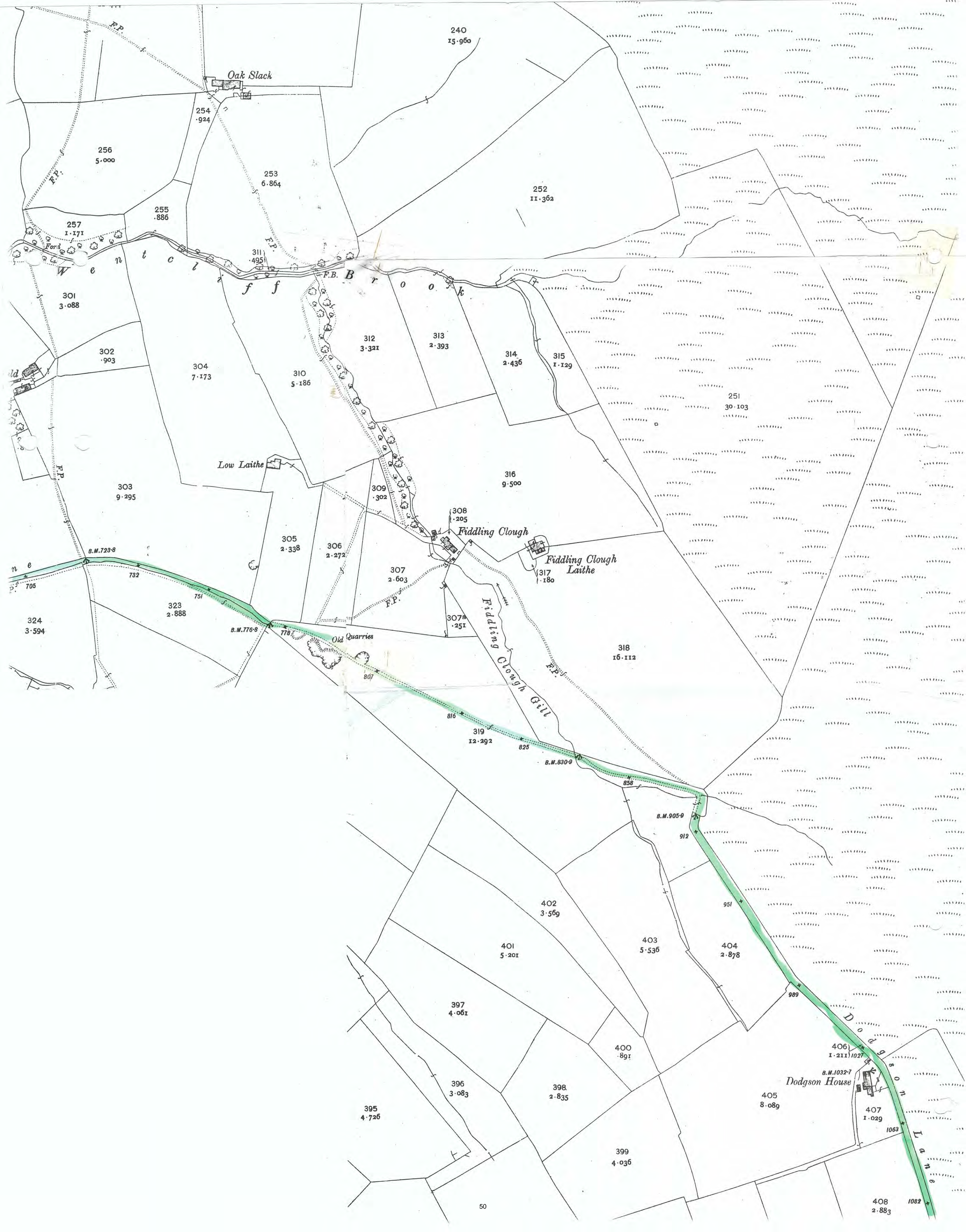




OS 1 inch to 1 mile 1913  
enlarged.  
shows clearly on the original map

REF;  
SKIPTON  
LIBRARY.





240  
15.960

Oak Slack

254  
.924

256  
5.000

253  
6.864

252  
11.362

257  
1.171

255  
.886

311  
4951

F.B. B r o o k

301  
3.088

302  
.903

304  
7.173

312  
3.321

313  
2.393

314  
2.436

315  
1.129

251  
30.103

Low Laithe

303  
9.295

309  
.302

316  
9.500

308  
.205

Fiddling Clough

Fiddling Clough Laithe

307  
2.603

305  
2.338

306  
2.272

307  
.251

318  
16.112

324  
3.594

323  
2.888

B.M. 776-8

Old Quarries

319  
12.292

Fiddling Clough Gill

B.M. 830-9

B.M. 905-9

402  
3.569

401  
5.201

403  
5.536

404  
2.878

397  
4.061

400  
.891

406  
1.211/1027

Dodgson House

396  
3.083

398  
2.835

405  
8.089

395  
4.726

399  
4.036

407  
1.029

408  
2.883



1940 OIS map 1:2500.

Sheet 184:2.

Barnackwick hls.

Section of very large maps.



SKIPTON RURAL

DEFINITIVE  
THORNTON IN CRAVEN PARISH  
(Continued)

Reference No.	Map Reference	Description of Route	Nature of Surface	Approximate Length	Approximate Width	General.
21	SD 94 NW	Footpath from its junction with Paths Nos.11 19 and 20 at Mount Plantation proceeds southwards by way of Marl Field Farm to Dark Lane (Path No.23).	Grass	0.50	3' 0"	No.5 Stiles No.1 Field Gate No.1 Set of Stepping Stones No direction signs.
22	SD 94 NW	Footpath from Path No.23 (Dark Lane) near "Old Quarries" proceeds in a north easterly direction to County Road FZ/27 at Fiddling Clough.	Grass	0.13	3' 0"	No.1 Stile No.1 Field Gate No.1 Wicket Gate No direction signs.
X 23	SD 94 NW	Footpath from Earby Urban District boundary at Dark Lane proceeds in an easterly direction to Dodgson Lane.	Rough Metalled Grass Crown	0.55	6' 0"	No.1 Field Gate No direction signs.
24	SD 94 NW	Footpath from Earby Road proceeds in a south easterly direction passing on the south side of the sewage works and across the railway to Booth Bridge Lane.	Grass	0.27	3' 0"	No.6 Stiles No.1 Footbridge No.2 Notices "Beware of Trains and Trespass Warnings".
25	SD 94 NW	Footpath from Earby Road at the same point as Path No.24 proceeding southwards to Earby Urban District boundary at footbridge over stream.	Grass	0.23	3' 0"	No.1 Gap No.1 Footbridge No direction signs.
26	SD 94 NW	Footpath from the main Skipton-Colne Road opposite St. Mary's Church proceeding southwards to Earby Urban District boundary.	Grass	0.15	3' 0"	No.1 Stile No.1 Kissing Gate No direction signs.
27	SD 94 NW SD 84 NE	Footpath from the main Skipton-Colne Road at a bend in the road to the west of St.Mary's Church proceeds in a south westerly direction to Barnoldswick Urban District boundary at Gill Clough.	Grass	0.47	3' 0"	No.2 Stiles No.1 Footbridge No direction signs.
28	SD 94 NW SD 84 NE	Footpath from the main Skipton-Colne Road goes through St.Mary's Churchyard and continues in a north north westerly direction to Martons Both Parish boundary at Carr Beck.	Grass	0.42	3' 0"	No.1 Wicket Gate No.1 Stile No.1 Footbridge No direction signs.
29	SD 94 NW	Footpath from the main Skipton-Colne Road near the Almshouses proceeds north westwards and joins Path No.28.	Grass	0.18	3' 0"	No.1 Kissing Gate No direction signs.



NATIONAL PARKS AND ACCESS TO THE COUNTRYSIDE ACT, 1949.

Part IV. Public Rights of Way—Ascertainment of footpaths, etc.

Schedule to accompany Map No... 184 N.W. ✓

This space to be left blank for the use of the County Council.

..... Council.

Parish of.....

Code Number.....

..... SKIPTON..... RURAL DISTRICT Council. Parish of..... THORNTON-IN-CRAVEN.....

Serial Number of Path as shown on Map.	Type of path, e.g. footpath, bridleway, or Road used as public path.	Name of Path (if any).	Starting Point of path.	Ultimate destination of path.
29.	Bridleway (used as public path)	Dodgson Lane	Colne-Skipton Moor Rd.	Earby.

Concise information to be given here about features occurring on the path, including the nature of obstructions, the full wording of notice boards or direction posts, the nature of damage or of repairs required, particulars of the stiles and gates and any symbols shown on the Map which require further explanation.

C.R.B. 29. is a Public Bridle and Carriage way 30ft. wide and starts from the top Moor Road (Skipton - Colne) by coming through a field-gate approx 30yds from the roadway, proceeding down past Dodgson House Farm. At the bottom of the lane is another field-gate and now joins up with C.R.B. 23.

Concise information to be given here as to the average width and general condition of the path (particularly whether it is metalled or ploughed).

30 ft wide, Grassed over, below Dodgson Farm.

Reasons to be given here for believing the path to be public, e.g. "Awarded," "Repaired at Public Expense (with date)," or "Uninterrupted user by public for — years," as the case may be, together with particulars of any documentary evidence referred to or producible in support.

"Awarded" Thornton Inquest Award 1825.

Please state here names and addresses of the persons who carried out the survey, and the date on which it was carried out.

J. Watson Station Road, Thornton-in-Craven  
J. Rishworth School House, Thornton-in-Craven. Aug 20<sup>th</sup>/50.



ACCESS TO THE COUNTRYSIDE ACT, 1949.

Part IV. Public Rights of Way—Ascertainment of footpaths, etc.

Schedule to accompany Map No. 184, N.W.

SKIPTON RURAL DISTRICT Council. Parish of THORNTON-IN-CRAVEN

This space to be left blank for the use of the County Council.

..... Council.

Parish of .....

Code Number .....

Serial Number of Path as shown on Map.	Type of path, e.g. footpath, bridleway, or Road used as public path.	Name of Path (if any).	Starting Point of path.	Ultimate destination of path.
23. ✓	Bridleway. (Used as public path)		Earby	Dodgson Lane

Concise information to be given here about features occurring on the path, including the nature of obstructions, the full wording of notice boards or direction posts, the nature of damage or of repairs required, particulars of the stiles and gates and any symbols shown on the Map which require further explanation.

C.R.B. 23, to Dodgson Lane, comes into Thornton Parish half-way up Dark Lane, passing through a field-gate into an open field across which it goes and comes to another field-gate at the bottom of Dodgson Lane

Concise information to be given here as to the average width and general condition of the path (particularly whether it is metalled or ploughed).

Average width 8ft.

Reasons to be given here for believing the path to be public, e.g. "Awarded," "Repaired at Public Expense (with date)," or "Uninterrupted user by public for — years," as the case may be, together with particulars of any documentary evidence referred to or producible in support.

Shown on Thornton Inchoive Award 1825. Uninterrupted user by public in living memory

Please state here names and addresses of the persons who carried out the survey, and the date on which it was carried out.

J. Mason, Station Road, Thornton-in-Craven  
J. Rishworth, School House, Thornton-in-Craven

Aug 20<sup>th</sup>/50

EPW/20000/2181/158475

Date

Oct 16<sup>th</sup>/50

J. Rishworth

Clerk

Saying  
F' path 23  
Thornton  
1/2 way up O' Lane  
to Dodgson Lane  
B' way



NATIONAL PARKS & ACCESS TO THE COUNTRYSIDE ACT, 1949 - PART IV.

DISTRICT Skipton Rural

REPRESENTATION

PARISH Thornton in Craven

Path Ref.	Map Ref.O.S. No.	Description of Route	Nature of representation	Representation made by	Recommended modification to Draft Map and Statement	Remarks.
RA.2912 LE.6. (31)	184 NW	Footpath commencing at its junction with Path No.21 at Marl Field and proceeding in a south westerly direction to the boundary with the Urban District of Earby. 0.10 miles Part metalled, 3 feet.	Path has been omitted from the Draft Map and is claimed to be a public right of way. 16.10.53.	Mr.D.Spetch, Hon.Footpath Sec. Ramblers' Assoc.	Add to Draft Map & Statement.	Affects Earby Urban Path No.38 which is to be amended from a Bridleway to a Footpath (Identical to LE.6)

EVIDENCE

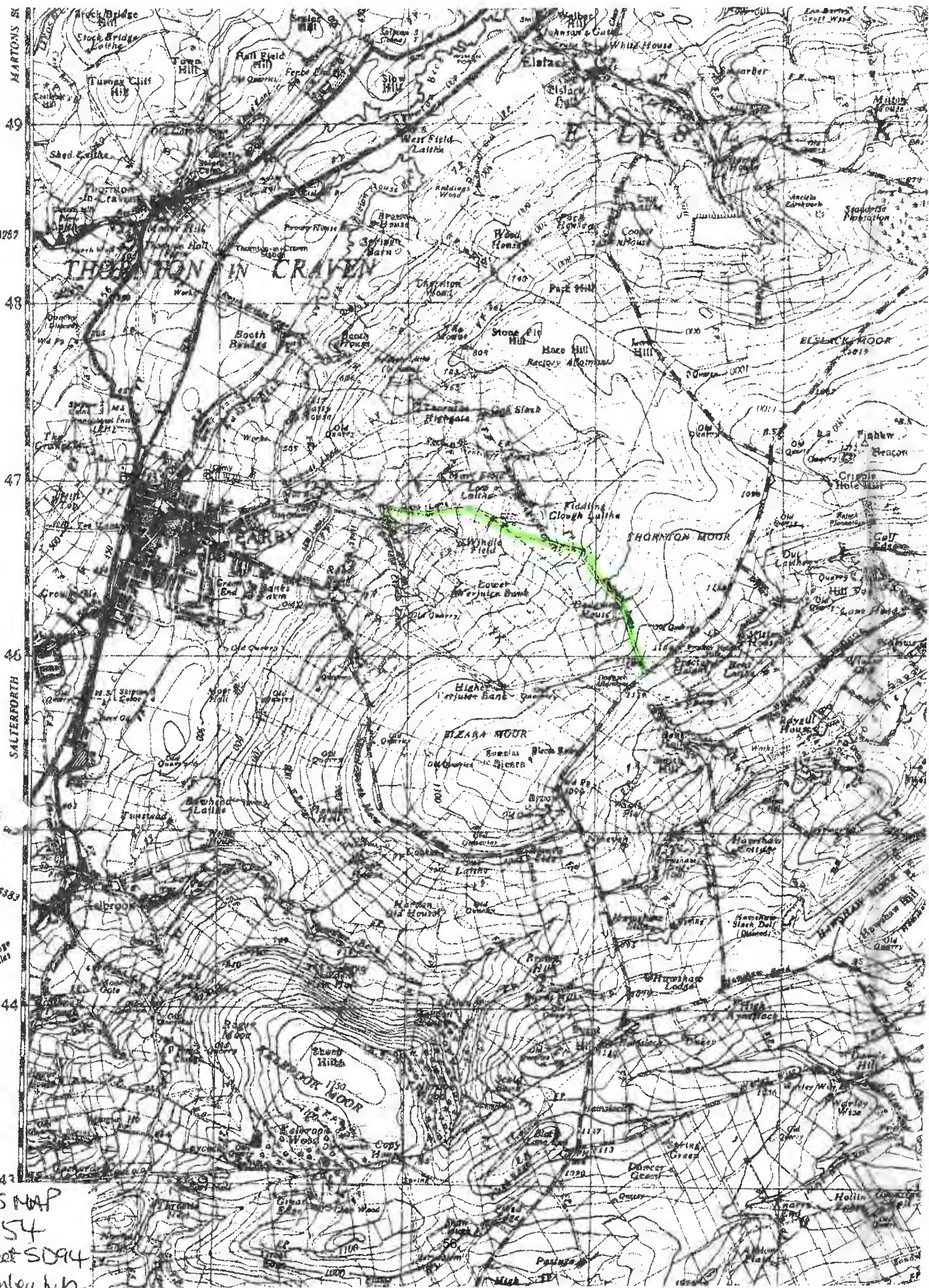
Shown on Ordnance Survey Maps of 1850 and 1890.  
Statement by 5 persons of uninterrupted use for at least 25 years.

*D. D. Spetch*



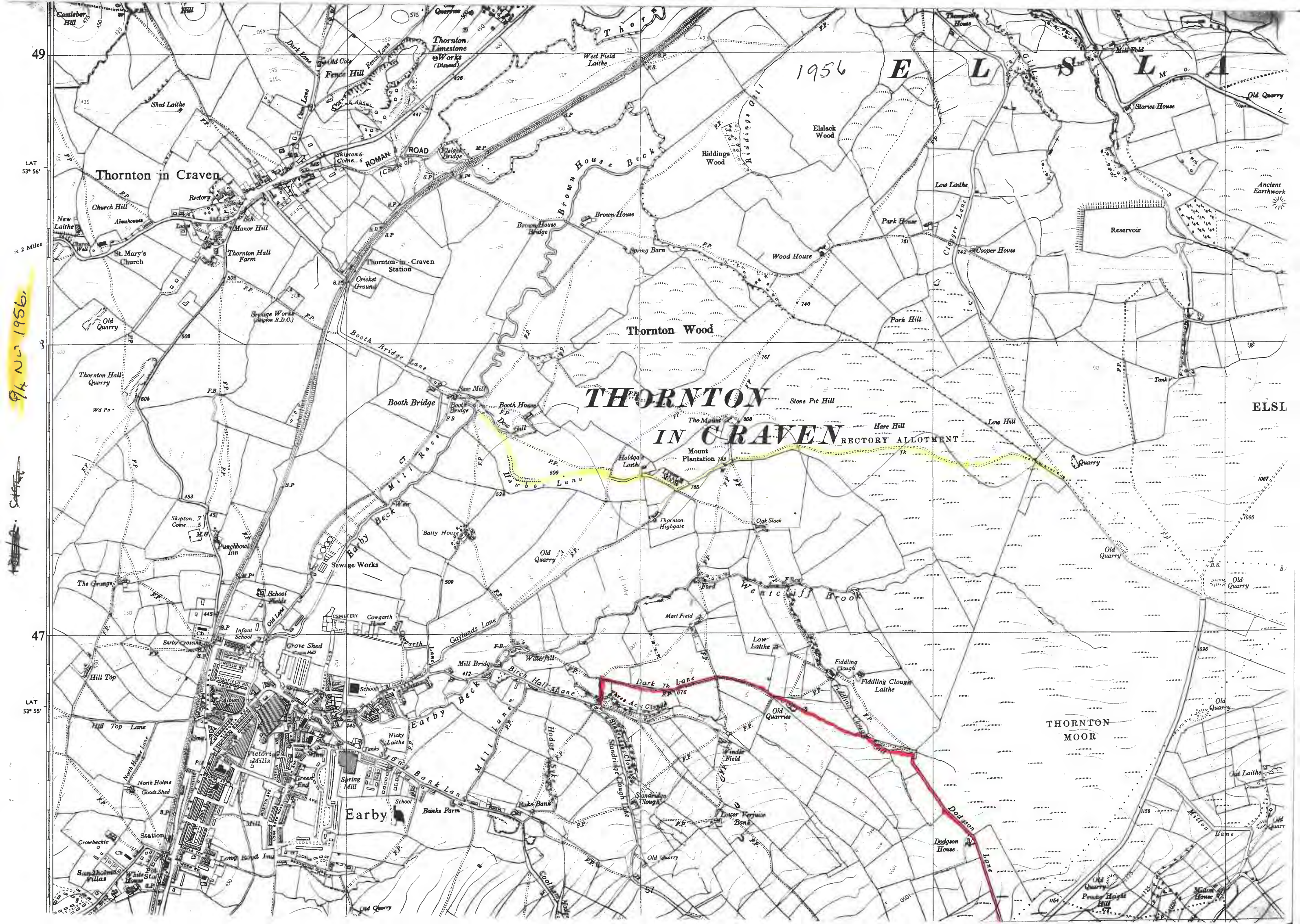
Q/s Map 1954  
Sheet SD94

Keighley Library



Q/S MAP  
1954  
Sheet SD94  
Keighley Lib





94 NW 1956

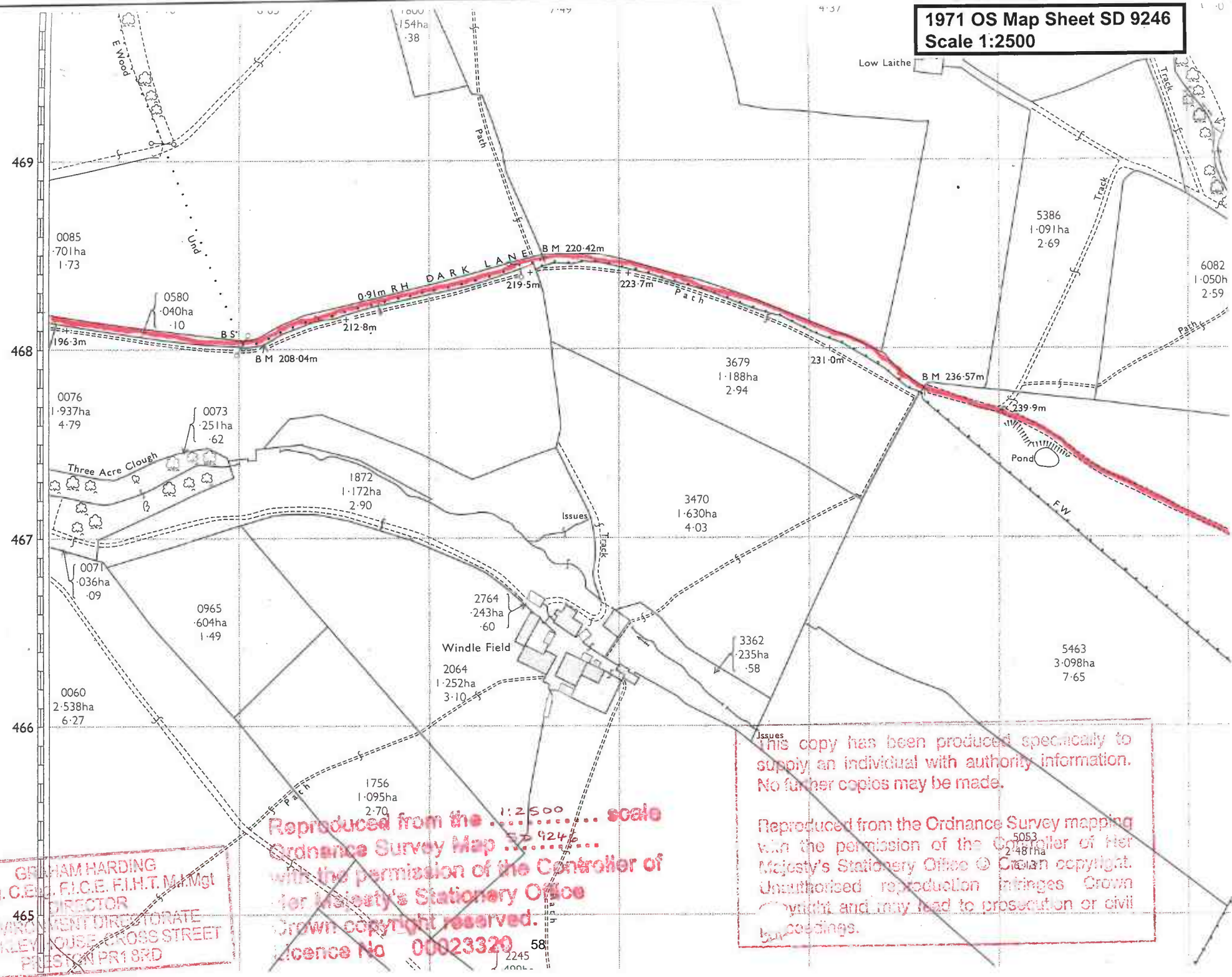
STAT

49  
LAT  
53° 56'

47  
LAT  
53° 55'

2 Miles





Reproduced from the **1:2500** scale  
**Ordnance Survey Map SD 9246**  
 with the permission of the Controller of  
 Her Majesty's Stationery Office  
 Crown copyright reserved.  
 Licence No **00023320**

This copy has been produced specifically to  
 supply an individual with authority information.  
 No further copies may be made.

Reproduced from the Ordnance Survey mapping  
 with the permission of the Controller of Her  
 Majesty's Stationery Office © Crown copyright.  
 Unauthorised reproduction infringes Crown  
 copyright and may lead to prosecution or civil  
 proceedings.

**SD 9046-9146**  
**GRAHAM HARDING**  
 Eng. C.Eng. F.I.C.E. F.I.H.T. M.A.Mgt  
**465**  
 DIRECTOR  
 ENVIRONMENT DIRECTORATE  
 CRILEY HOUSE CROSS STREET  
 PRESTON PR1 8RD





Route claimed —

ED

916

917

918

919

447000

469

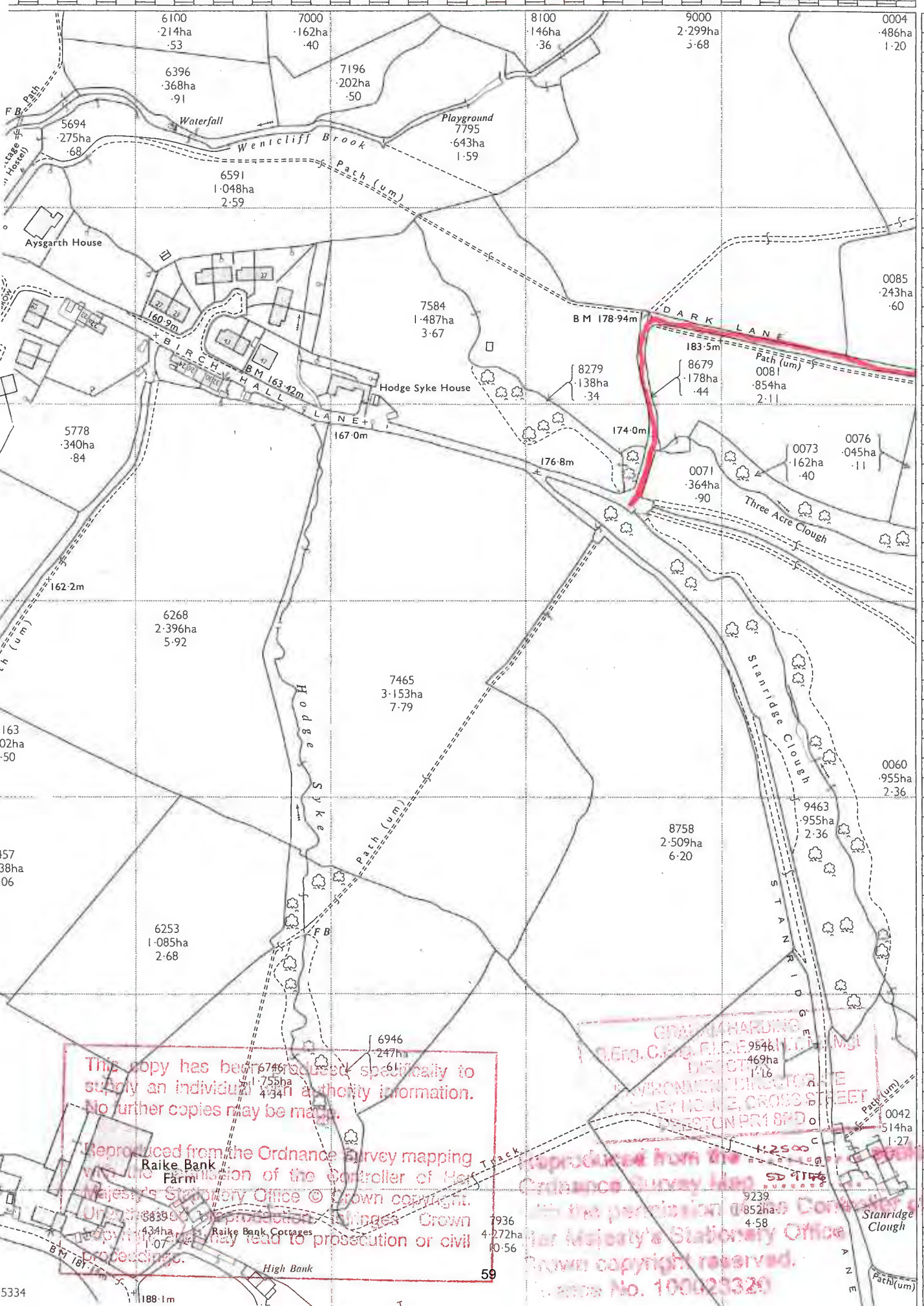
468

467

466

465

464



This copy has been produced specifically to supply an individual with authority information. No further copies may be made.

Reproduced from the Ordnance Survey mapping with the permission of the Controller of Her Majesty's Stationary Office © Crown copyright. Any further reproduction without the permission of Her Majesty's Stationary Office may lead to prosecution or civil proceedings.

Reproduced from the Ordnance Survey map SD 9146 with the permission of the Controller of Her Majesty's Stationary Office. Crown copyright reserved. Licence No. 100025320

GRAHAM HARDING  
Env. Eng. C.Eng. E.Eng. 95461  
DIRECTOR  
ENVIRONMENTAL ENGINEER  
LEY HOUSE, CROSS STREET  
BOSTON PR1 8PD

5334

59

NOTES ON MILL LANE AND DARK LANE , EARBY.

*Ashtons*  
H Tattersall

OS maps back to 1853 on 6" scale all show Mill Lane and Dark Lane as walled/hedged tracks with a footpath alongside much of their length. The earliest (1853) 6" shows cottages along the north-western edge of Dark Lane adjoining the track to Marl Field together with other cottages immediately across the field. Traces of the cottages alongside Dark Lane are to be seen in the wall and two house platforms in the field adjoining the wall.

The David & Charles Sheet 16 reprint of the old series 1" OS map shows walled/hedged tracks as on the 1853 6" map but is not sufficiently detailed to show footpaths ,  
~~although the relative importance of a route from Kelbrook above Moor Hall is apparent.~~

The 1825 Enclosures map of Thornton -in- Craven shows Mill Lane and Dark Lane as walled/hedged tracks but without footpaths alongside although many other footpaths are shown.

The 1956 OS 6" map shows the Urban District Boundary following along the edge of part of Dark Lane nearest the footpath , while a boundary marker is in the lane itself.

The inference is that , on the balance of probabilities , both lanes are old thoroughfares which have passed out of use due to narrow width and subsequent deterioration and have been partially replaced by a footpath alongside on the worst stretches.

In my own memory Mill Lane has always been passable at the Stoney Bank end for some 200 yds. , while the Mill Brow end was the access to allotments/hen-pens below the lane. Dark Lane has always been virtually impassable since my childhood.

A search of the schedule to the 1825 Enclosures Act for Thornton -in- Craven shows that neither Mill Lane nor Dark Lane are included in the list of public/private/high/bridle/occupation roads or tracks specified in the schedule , but since they are clearly shown on the map they must have been pre-existing.

There is no specific reference to Dark Lane in the schedule but Mill Lane is cited twice as an established boundary :-

(i) "- allot and award unto the Reverend William Roundell one allotment or parcel of land Number 71 on the said plan situate at Rake Bank Lane containing eleven perches , bounded by ancient inclosures on or towards the east and north , by Rake Bank Lane aforesaid on or towards the west , and by Mill Lane on or towards the south -" -I remember this parcel as a hen-pen on the other side of Stoney Bank Road from Banks Farm barn.



1) "- allot and award unto John Sunderland the younger and his heirs one allotment or parcel of land Number 16 on the said plan situate at Mill Brow containing twelve perches, bounded by ancient inclosures on or towards the east and south, by Mill Lane aforesaid on or towards the west, and by a road on or towards the north -" -this plot has been built on probably earlier this century.

In both these allotments Mill Lane is obviously regarded as an established pre-existing boundary with the allotments located at each end of the lane on the western downhill side.

The lands on each side of these lanes are now and since the 1825 enclosures in different ownership with none of the owners having a claim to the lanes themselves.

We must assume on the balance of probabilities that these lanes have been thoroughfares in common use as far back and indeed before we can trace from the records.

There appears to be no reason why these lanes should not be cleared, drained, and suitably surfaced for use as public bridleways and the adjoining footpaths closed and returned to agricultural use in the ownership of the landowners on whose land they now run.

*H. T. Tattersall*

H. T. Tattersall.

6th. May 1927.

2005 MultiMap.com.

SEARCH

Country:

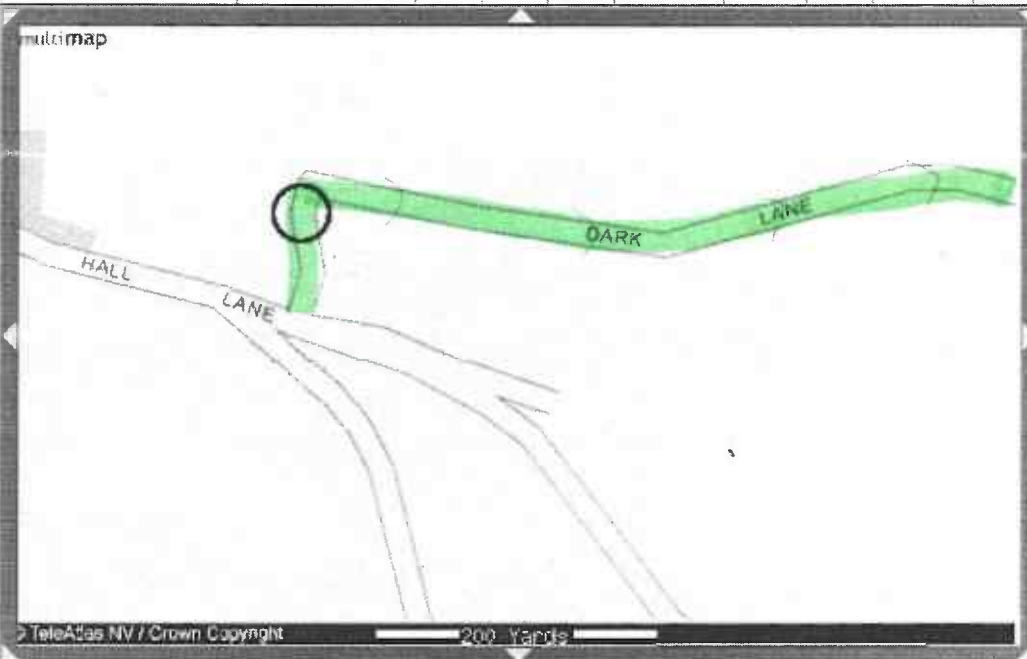
GB postcode or place:

ADVANCED SEARCH  
SEARCH TIPS



### Map of United Kingdom

Zoom Scale Print Link Aerial Book hotels Buy map Bigger Help



**Need a hotel near here?**  
Book now with **multimap**

#### MAP INFORMATION

Location: Dark Lane early United Kingdom  
 Grid ref: SD920468 Postcode district: BB18 6xx (map centre)  
 X: 392100m Y: 446800m  
 Lat: 53:55:02N (53.9173) Lon: 2:07:20W (-2.1222)  
 Web Address: [www.multimap.com/map/browse.cgi?lat=53.9173&lon=-2.1222&scale=5000&icon=x](http://www.multimap.com/map/browse.cgi?lat=53.9173&lon=-2.1222&scale=5000&icon=x)

Reproduction of this map and related information is not permitted without prior written consent. See the [full terms and conditions](#).

#### LOCAL WEATHER

Isolated light rain shower, 9°C, 9mph NW. [Five day forecast](#)

#### NEAREST TRANSPORT LINKS

<b>Railway Station</b>	<a href="#">Gargrave Railway Station</a>	4.3 miles (6.9 km)
<b>Motorway Junction</b>	<a href="#">M65 Jnct 13</a>	6.4 miles (10.3 km)
<b>Airport</b>	<a href="#">Leeds And Bradford</a>	19.4 miles (31.1 km)

These locations are nearest as the crow flies, but may not be nearest by road.



2

2

SEARCH

Country:

Great Britain & NI

GB postcode or place:

**Searching for car insurance?**

Map of United Kingdom

ADVANCED SEARCH  
SEARCH TIPS

OVERVIEW



Great Britain

SHOW NEAREST

Intel

Travelodge

BOOK IN THIS AREA

- Cottages
- Flights
- Local Hotels
- Restaurants

BUY FOR THIS AREA

- Gifts
- Aerial Photos
- A-Z Maps
- Buy this Map
- Historic Photos
- Maps and Guides

SPECIAL FEATURES

- Full Address Search
- Aerial Photos
- London Tubemap
- Wireless
- Business Services

Zoom Scale Print Link Aerial Book hotels Buy map Smaller

multimap

Dark Lane

Starridge

Clough Lane

500 Yards

Need a hotel near here? Click to show RESTAURANTS

Book Hotels with multimap

MAP INFORMATION

Location: United Kingdom  
 Grid ref: SD925465 Postcode district: BB18 6xx (map centre)  
 X: 392500m Y: 446500m  
 Lat: 53:54:53N (53.9146) Lon: 2:06:56W (-2.1157)  
 Web Address: [www.multimap.com/map/browse.cgi?lat=53.9146&lon=-2.1157&scale=10000&icon=x](http://www.multimap.com/map/browse.cgi?lat=53.9146&lon=-2.1157&scale=10000&icon=x)

Reproduction of this map and related information is not permitted without prior written consent. See the fu

LOCAL WEATHER

Isolated light rain shower, 9°C, 9mph NW. [Five day forecast](#)

NEAREST TRANSPORT LINKS

Railway Station	<a href="#">Cononley Railway Station</a>	4.2 miles (6.7 km)
Motorway Junction	<a href="#">M65 Jnct 13</a>	6.4 miles (10.3 km)

**Map of United Kingdom**

Zoom
 Scale
 Print
 Link
 Aerial
 Book hotels
 Buy map
 Bigger
 Help

© TeleAtlas NV / Crown Copyright 200 Yards

**Need a hotel near here?**  
 Book now with **multimap**

[Book Hotels](#)

MAP INFORMATION

**Location:** Dark Lane earby United Kingdom  
**Grid ref:** SD930464 **Postcode district:** BB18 6xx (map centre)  
**X:** 393100m **Y:** 446500m  
**Lat:** 53:54:52N (53.9145) **Lon:** 2:06:25W (-2.1069)  
**Web Address:** [www.multimap.com/map/browse.cgi?lat=53.9145&lon=-2.1069&scale=5000&icon=x](http://www.multimap.com/map/browse.cgi?lat=53.9145&lon=-2.1069&scale=5000&icon=x)

Reproduction of this map and related information is not permitted without prior written consent. See the [full terms and conditions](#).

LOCAL WEATHER

Isolated light rain shower, 9°C, 9mph NW.



4

SEARCH

Country:

Great Britain & NI

GB postcode or place:

ADVANCED SEARCH

SEARCH TIPS

OVERVIEW



Great Britain

SHOW NEAREST

Map of United Kingdom



TeleAtlas NV / Crown Copyright 200 Yards

**Need a hotel near here?**  
 Book now with **multimap**

MAP INFORMATION

Location: Dark Lane earby United Kingdom  
 Grid ref: SD931463 Postcode district: BB18 6xx (map centre)  
 X: 393100m Y: 446300m  
 Lat: 53:54:47N (53.9129) Lon: 2:06:22W (-2.1062)  
 Web Address: [www.multimap.com/map/browse.cgi?lat=53.9129&lon=-2.1062&scale=5000&icon=x](http://www.multimap.com/map/browse.cgi?lat=53.9129&lon=-2.1062&scale=5000&icon=x)

Reproduction of this map and related information is not permitted without prior written consent. See the [full terms and conditions](#).

LOCAL WEATHER

Isolated light rain shower, 9°C, 9mph NW. [Five day forecast](#)

NEAREST TRANSPORT LINKS

Railway Station	<a href="#">Cononley Railway Station</a>	3.8 miles (6.1 km)
Motorway Junction	<a href="#">M65 Jnct 13</a>	6.6 miles (10.6 km)
Airport	<a href="#">Leeds And Bradford</a>	18.7 miles (30 km)

These locations are nearest as the crow flies, but may not be nearest by road.

5

SEARCH

Country:

Great Britain & NI

GB postcode or place:

ADVANCED SEARCH  
SEARCH TIPS

OVERVIEW




Great Britain

SHOW NEAREST

### Map of United Kingdom

Zoom
 Scale
 Print
 Link
 Aerial
 Book hotels
 Buy map
 Bigger
 Help



**Need a hotel near here?**  
Book now with **multimap**

MAP INFORMATION

Location: Dark Lane early United Kingdom  
 Grid ref: SD930460 Postcode district: BB18 6xx (map centre)  
 X: 393000m Y: 446100m  
 Lat: 53:54:39N (53.9107) Lon: 2:06:29W (-2.108)  
 Web Address: [www.multimap.com/map/browse.cgi?lat=53.9107&lon=-2.108&scale=5000&icon=x](http://www.multimap.com/map/browse.cgi?lat=53.9107&lon=-2.108&scale=5000&icon=x)

Reproduction of this map and related information is not permitted without prior written consent. See the [full terms and conditions](#).

LOCAL WEATHER

Isolated light rain shower, 9°C, 9mph NW. [Five day forecast](#)

NEAREST TRANSPORT LINKS

Railway Station	<a href="#">Cononley Railway Station</a>	3.9 miles (6.2 km)
Motorway Junction	<a href="#">M65 Jnct 13</a>	6.4 miles (10.3 km)
Airport	<a href="#">Leeds And Bradford</a>	18.7 miles (30.1 km)

These locations are nearest as the crow flies, but may not be nearest by road.





Dodgson Lane where it leaves the main Skipton to Colne old road. Newly erected no through road sign as it is shown on Sat Nav maps as fit for vehicular access to Earby



Looking down Dodgson Lane. The gate on the left leads to Bridleway no 24 Standridge Clough Earby



Looking down Dodgson Lane



Dodgson Farm is amongst the trees on the left  
The gate marked X is the one open on the  
photo on page 16



Page 1b.

Gate by  
Dodgson Farm  
where track starts



Looking down the  
lane from the  
gateway shown  
above



Gate at the  
bottom of above  
lane.





4



Gate at the  
bottom of green  
lane from  
Dodgson Farm

5



Looking from  
previous gate  
to gate leading  
to bridleway to  
Oak Stake farm

6



Looking across  
to Earby where  
the track appears  
to go.



7



Continuation of track from photo 6

8



Track down to the beck shown below & crossing the moor X is the location of the gate shown in photos 10 & 11.

9



Track crossing the beck & going across the moor to Dark Lane.

10



Sunken track across the moor  
where it meets the gate indicated  
by X on photo 8.



11



Gate shown on page 4 + sunken  
lane leading to Dark Lane

12



Bench mark  
on gatepost  
shown on page 5

13



Sunken lane leading to Dark Lane  
from gate on photo 11



14



Top of Dark Lane  
showing fence  
& undergrowth

15



Stone with bench  
mark at the top of  
Dark Lane.



16



Bench mark on  
gatepost at the top  
of Dark Lane

17



Looking down  
Dark Lane  
showing walled  
Lane





Boundary stone  $\frac{1}{2}$  way up walled lane one on right says SKIPTON RDC one on left says EARBY UDC.





← Position of boundary  
marker shown on  
page 9.



Entrance to  
Dark Lane in  
winter  
Earby end.





Enterance to Dark Lane from  
the junction with Birch Hall Lane  
in summer





↑

2A

Mature trees hiding Dark line  
on the LMS of photo.

This is taken on goat path in  
that runs parallel to Dark  
line.

○





⑦

↑

Stone stile other side  
of the wall.





⑥ ↑

Stone stile into

Dale here from

foot path no.







↑

10

Dark lane opening out  
onto the mesar section







↑

8

Walled here.







Ancient stores on  
footpath no.

62








↑ (5)

mature trees in Dark here.







1. Public Office  
 2. Public Convenience  
 3. Public House  
 4. General Post Office  
 5. Telephone Call Box  
 6. Telephone Call Post  
 7. All other buildings

**SCALE SYSTEM**  
 METRES  
 1:62,500  
 1 cm = 625 m  
 1 inch = 1250 m

The map is based on the datum of 1936 and is sufficiently accurate for all practical purposes.

**ADJACENT SHEETS**

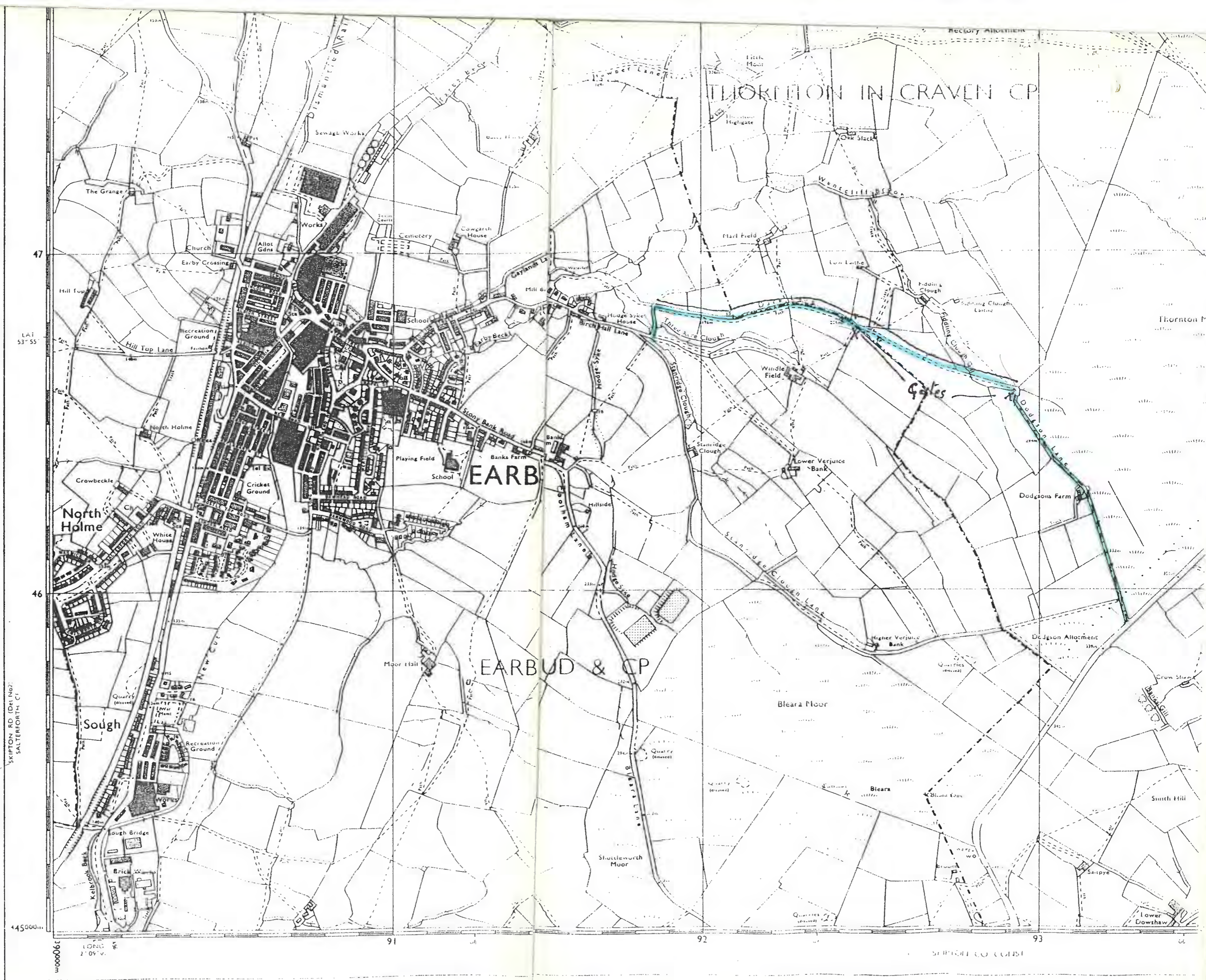
SW	SE
SD 95	SD 96
SD 94	SD 94 NE
SD 94 SW	SD 94 SE

1 metre = 3.2808 feet  
 1 foot = 0.3048 metre

Published by the Ordnance Survey, London and Welsh elements used.

Indicates the existence of a right of way or the general of the road.

*Need date & location*





PUBLIC RIGHTS OF WAY EVIDENCE FORM

Name:

Address:

Telephone Number:

Age: 70 Occupation:

Description of path (draw route on attached plan)

From BIRN HALL LANE

TO SHOOTING BOX

Believed status: HORSE & CART TRACK.

1. a) Have you regarded this path as a public right of way? YES

b) If so, for how many years? ALL MY LIFE

2. Have you used the above way? YES

If so: a) During which years? 1932 IS 1947

b) For what purpose? SCHOOL SHOPPING

c) How often (daily, weekly, etc.) DAILY

3. Has the way always run over the same route? If not, give details and date of changes.

YES

3a. How did you use the route?

(a) On foot YES

(b) On horse YES

(c) By vehicle  
(incl. bicycle) \_\_\_\_\_

3b. How did others use the route?

(a) On foot YES

(b) On horse YES

(c) By vehicle  
(incl. bicycle) \_\_\_\_\_



4. Have there ever been any stiles or gates on the way? If so, state where these stood, and indicate position on the attached plan.

NO STILES, 2 GATES 1 at the bottom of  
DODDSONS LANE AND 1 at the top of DARK LANE.

5. If you were working for an owner or occupier of land crossed by the path at the time you used it, give details and dates. If not, write 'NO'.

NO

- 5a. If so, did you ever receive any instructions from the owner or occupier of this land about use of the path by the public? If so, what were they?

NO

6. Have you ever been stopped or turned back when using this path or do you know of anyone else having been stopped or turned back? If so, give details and dates.

NO

7. Were you ever told by any owner or tenant of the land crossed by the path, or by anyone in their employment that the path was not public? If so state when - giving dates and details.

NO

8. Has the path ever been obstructed, preventing use of it? If so, give details and dates.

By OVER GROWTH DUE TO NOT BEING MAINTAINED

APRIL 1939.

9. Have you ever seen notices such as "Private", "No Road", "No Thoroughfare" or "Trespassers will be Prosecuted" on or near the path? If so, what did the notices say and when were they there - give dates?

NO

10. Have you ever asked permission to use the path?

NO

11. Please give any other information that you think is relevant.

As a boy I used to live at WOODS FARM with  
my PARENTS and used the lane daily. At that  
time the lane was maintained by SEPTON RURAL DISTRICT  
Council from THE PLAINFIELD HOME ESTATE and BERRY and  
WESTON.

I hereby certify that to the best of my knowledge and belief the facts that I have stated are true.

I am not willing to attend a hearing, public inquiry or court to give evidence on this matter, if that should prove to be necessary.

Signature \_\_\_\_\_ Date 11/1/74



PUBLIC RIGHTS OF WAY EVIDENCE FORM

Name:

Address:

Telephone Number: \_\_\_\_\_

Age: 83

Occupation:

Description of path (draw route on attached plan):

From Birch Hall Lane Earby via Dodgson's Farm

To Shooting Box on Calve to Skipton Road

Believed status: Cart Track

1. a) Have you regarded this path as a public right of way? Yes

b) If so, for how many years? All my life

2. Have you used the above way? Yes

If so: a) During which years? Early boyhood up to war time 1915-41

b) For what purpose? Walking

c) How often (daily, weekly, etc.) Weekly

3. Has the way always run over the same route? If not, give details and date of changes.

Yes

3a. How did you use the route?

- (a) On foot Yes
- (b) On horse \_\_\_\_\_
- (c) By vehicle  
(incl. bicycle) \_\_\_\_\_

3b. How did others use the route?

- (a) On foot Yes
- (b) On horse Yes
- (c) By vehicle  
(incl. bicycle) Farm cars



4. Have there ever been any stiles or gates on the way? If so, state where these stood, and indicate position on the attached plan.

Two gates indicated in red

5. If you were working for an owner or occupier of land crossed by the path at the time you used it, give details and dates. If not, write 'NO'.

No

- 5a. If so, did you ever receive any instructions from the owner or occupier of this land about use of the path by the public? If so, what were they?

No

6. Have you ever been stopped or turned back when using this path or do you know of anyone else having been stopped or turned back? If so, give details and dates.

No

7. Were you ever told by any owner or tenant of the land crossed by the path, or by anyone in their employment that the path was not public? If so state when - giving dates and details.

No

8. Has the path ever been obstructed, preventing use of it? If so, give details and dates.

No except by tree growth, mostly  
Following World War II 1939-45

9. Have you ever seen notices such as "Private", "No Road", "No Thoroughfare" or "Trespassers will be Prosecuted" on or near the path? If so, what did the notices say and when were they there - give dates?

No

10. Have you ever asked permission to use the path?

No

11. Please give any other information that you think is relevant.

Mr Holden lived with his parents a family of Fiddling  
Clough which was served by the lane, as a boy  
a young man. There is a boundary stone (obscure)  
half way up the lane. - Early UDC - Skipton RDC

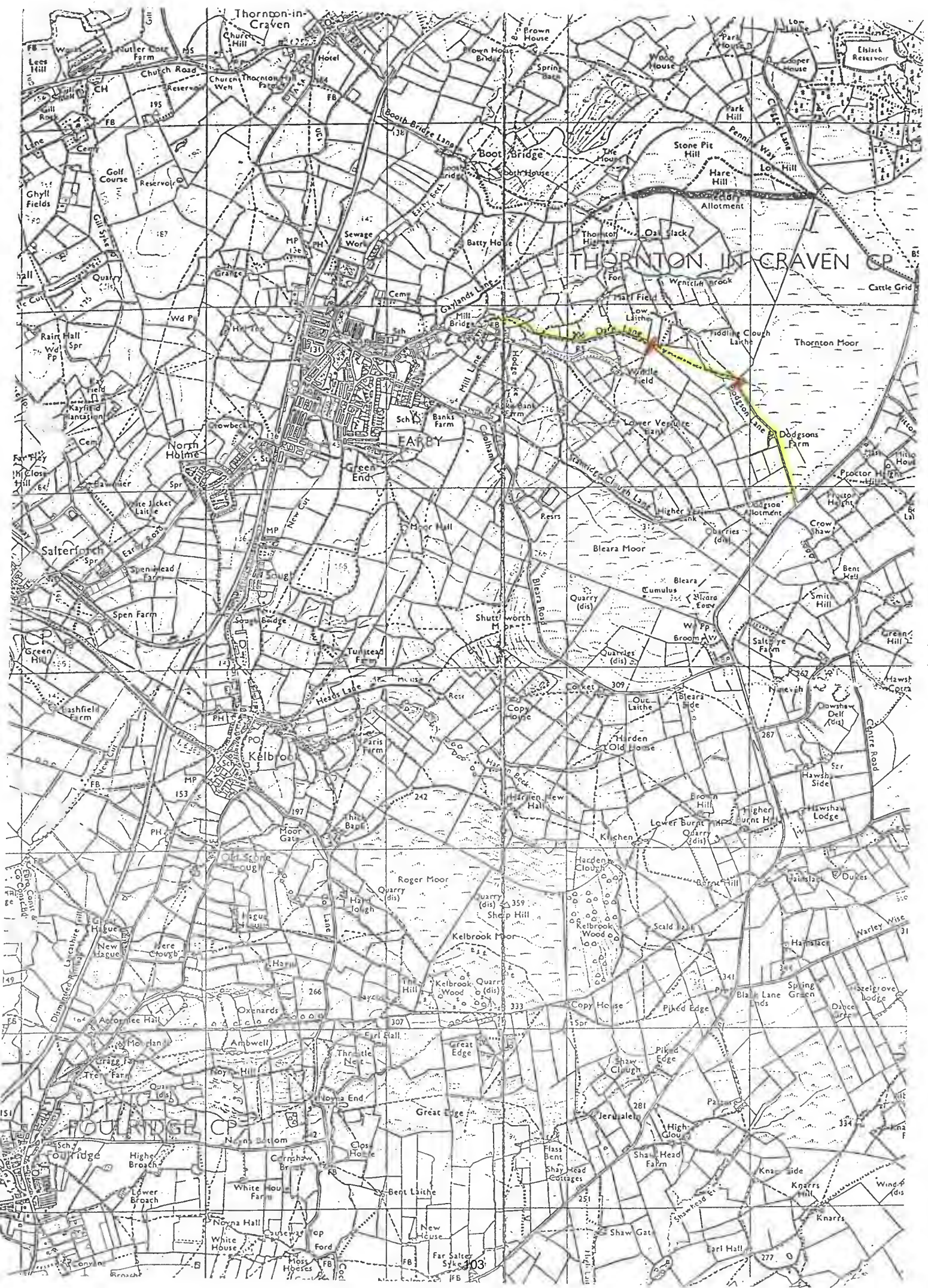
I hereby certify that to the best of my knowledge and belief the facts that I have stated are true.

~~I am~~ not willing to attend a hearing, public inquiry or court to give evidence on this matter, if this should prove to be necessary.

Signature

Date 10<sup>th</sup> April 1994











3a. How did you use the route?

- (a) On foot YES
- (b) On horse HORSE & CART
- (c) By vehicle  
(incl. bicycle) \_\_\_\_\_

3b. How did others use the route?

- (a) On foot YES
- (b) On horse YES
- (c) By vehicle  
(incl. bicycle) NO

4. Have there ever been any stiles or gates on the way? If so, state where these stood, and indicate position on the attached plan.

NO STILES. 2 GATES.

5. If you were working for an owner or occupier of land crossed by the path at the time you used it, give details and dates. If not, write 'NO'.

- 5a. If so, did you ever receive any instructions from the owner or occupier of this land about use of the path by the public? If so, what were they?

NO

6. Have you ever been stopped or turned back when using this path or do you know of anyone else having been stopped or turned back? If so, give details and dates.

NO

7. Were you ever told by any owner or tenant of the land crossed by the path, or by anyone in their employment that the path was not public? If so state when - giving dates and details.

NO



8. Has the path ever been obstructed, preventing use of it? If so, give details and dates.

NO

9. Have you ever seen notices such as "Private", "No Road", "No Thoroughfare" or "Trespassers will be Prosecuted" on or near the path? If so, what did the notices say and when were they there - give dates?

NO

10. Have you ever asked permission to use the path?

NO

11. Please give any other information that you think is relevant.

(EABBY)  
THE DARK LANE WAS MAINTAINED BY LUDG  
TO THE BOUNDARY STONE + BEYOND BY  
SKIPTON RUDG.

I hereby certify that to the best of my knowledge and belief the facts that I have stated are true.

I am not willing to attend a hearing, public inquiry or court to give evidence on this matter, if this should prove to be necessary.

Signature

Date

4-11-94

PUBLIC RIGHTS OF WAY EVIDENCE FORM

Name:

Address:

Telephone Number:

Age: 86

Occupation:

Description of path (draw route on attached plan)

From BROWN HILL LANE / BARK LANE 200 FT

To DODGSON LANE

Believed status: ROAD TO DODGSON + FIDDLING CROUCH

1. a) Have you regarded this path as a public right of way? YES

b) If so, for how many years? YES LIFE-TIME

2. Have you used the above way? YES

If so: a) During which years? PRE-WAR

b) For what purpose? WALKING / FIDDLING

c) How often (daily, weekly, etc.) FREQUENTLY

3. Has the way always run over the same route? If not, give details and date of changes.

YES



3a. How did you use the route?

(a) On foot  \_\_\_\_\_

(b) On horse \_\_\_\_\_

(c) By vehicle  
(incl. bicycle) \_\_\_\_\_

3b. How did others use the route?

(a) On foot  \_\_\_\_\_

(b) On horse HORSE + CART. \_\_\_\_\_

(c) By vehicle  
(incl. bicycle) \_\_\_\_\_

4. Have there ever been any stiles or gates on the way? If so, state where these stood, and indicate position on the attached plan.

GATE AT TOP.

5. If you were working for an owner or occupier of land crossed by the path at the time you used it, give details and dates. If not, write 'NO'.

NO.

- 5a. If so, did you ever receive any instructions from the owner or occupier of this land about use of the path by the public? If so, what were they?

NO

6. Have you ever been stopped or turned back when using this path or do you know of anyone else having been stopped or turned back? If so, give details and dates.

NO

7. Were you ever told by any owner or tenant of the land crossed by the path, or by anyone in their employment that the path was not public? If so state when - giving dates and details.

NO



8. Has the path ever been obstructed, preventing use of it? If so, give details and dates.

TIPPED TRUCKS THROUGH AND WENT TO OBSTRUCT  
ANY WAGON

9. Have you ever seen notices such as "Private", "No Road", "No Thoroughfare" or "Trespassers will be Prosecuted" on or near the path? If so, what did the notices say and when were they there - give dates?

NO

10. Have you ever asked permission to use the path?

NO

11. Please give any other information that you think is relevant.

ONLY WAY DOWN TO FARM BY THE NEAREST  
ROUTE FROM JOHNSON FARM AND FIDELITY CLOTH  
STORES IS BY A WAGON ROAD

I hereby certify that to the best of my knowledge and belief the facts that I have stated are true.

I am not willing to attend a hearing, public inquiry or court to give evidence on this matter, if this should prove to be necessary.

Signature \_\_\_\_\_

Date

25 MARCH 95

PUBLIC RIGHTS OF WAY EVIDENCE FORM

Name:

Address:

Telephone Number:

Age: 80

Occupation:

Description of path (draw route on attached plan)

From Beth Hill Lane / MARK LAURE BARBY

To Don Dodson Lane - Trunk

Believed status: ROAD TO DODDSON & FINLEY CLOUGH

1. a) Have you regarded this path as a public right of way? YES

b) If so, for how many years? lifetime

2. Have you used the above way? Yes

If so: a) During which years? Pre-war

b) For what purpose? Walking - Bicycling

c) How often (daily, weekly, etc.) Frequently

3. Is the way always run over the same route? If not, give details and date of changes.

Yes



3a. How did you use the route?

(a) On foot ✓

(b) On horse ~~Horse + Cart~~

(c) By vehicle  
(incl. bicycle) \_\_\_\_\_

3b. How did others use the route?

(a) On foot ✓

(b) On horse Horse + Cart

(c) By vehicle  
(incl. bicycle) \_\_\_\_\_

4. Have there ever been any stiles or gates on the way? If so, state where these stood, and indicate position on the attached plan.

No - gate at the top. at the junction  
with Dodgson lane.

5. If you were working for an owner or occupier of land crossed by the path at the time you used it, give details and dates. If not, write 'NO'.

No.

- 5a. If so, did you ever receive any instructions from the owner or occupier of this land about use of the path by the public? If so, what were they?

No.

6. Have you ever been stopped or turned back when using this path or do you know of anyone else having been stopped or turned back? If so, give details and dates.

No.

7. Were you ever told by any owner or tenant of the land crossed by the path, or by anyone in their employment that the path was not public? If so state when - giving dates and details.

No.



8. Has the path ever been obstructed, preventing use of it? If so, give details and dates.

Yes During the "war years" it was obstructed to  
actual written permission

9. Have you ever seen notices such as "Private", "No Road", "No Thoroughfare" or "Trespassers will be Prosecuted" on or near the path? If so, what did the notices say and when were they there - give dates?

No

10. Have you ever asked permission to use the path?

No

11. Please give any other information that you think is relevant.

This was the ~~only road~~ nearest route down  
to Liberty from Davidson's Ferry, though. When the  
dike across the road the existence of the road  
was washed away approx 10 years ago.  
I was told it was a county road.

I hereby certify that to the best of my knowledge and belief the facts  
that I have stated are true.

I am not willing to attend a hearing, public inquiry or court to give  
evidence on this matter, if this should prove to be necessary.

Signature

Date 28 March 95



PUBLIC WAY EVIDENCE FORM

NAME OF WITNESS (MR./MRS./MISS/MS)  
(IN BLOCK CAPITALS PLEASE)

Address

Occupation

Number of the path on the Definitive Map, or description if not on the Map. (It would be useful if a Map of the route is attached to this claim).

AN OLD ROAD

Path

Byway

open to all traffic)

(Strike out as appropriate)

Leading from MARRFIELD FARM GATE to DODGSON'S FARM AND THE MOOR ROAD

- (a) Have you known the above Way as public? YES  
(b) If so, for how many years? FIFTY EIGHT

Have you used the above Way?

- Yes - (i) On foot? Yes/No  
(ii) On horseback? Yes/No  
(iii) With a vehicle? Yes/No

- (a) During which years? 1939 LATE 1960 TO PRESENT  
(b) Where were you going to and from? IN 1939 FROM FAMILY FRIENDS AT DODGSON'S FARM TO FROCK RIDGE IN LATER YEARS BY CYCLE & WALKING  
For what purpose? PLEASURE  
(d) How many times a year on average? TWICE

- (a) Has the Way always run over the same route? NO  
(b) If not, give details and dates of any diversions or other changes THE LOWER PART PAST WINDY FIELD AND AS BEEN ALLOWED TO BECOME OVERGROWN AND IS ONLY USED AS A PATH THROUGH THE FIELDS

Describe the path in your own words THE UPPER AND LOWER SECTIONS RUN BETWEEN STONE WALLS THE CENTRE SECTION ACROSS ROAD PASSAGE

How wide is the Path? IT WAS ROAD WIDTH BUT NOW PARTS ARE RATH NARROW

Have you ever seen on the Way -

- (a) Any stiles or gates? YES  
(b) Any notices? NO  
(c) Any fencing across it? NO  
(d) Any other structures or obstructions? JUST OVER GROUND  
(e) Has any part of the route ever been ploughed or cultivated? NO

If so, state where the stiles or gates or notices stood and what was said on the Notices.  
GATES AT EACH END OF THE ROUTE THROUGH THE ROAD PASSAGE GATES ON THE DODGSON'S FARM LINE

(a) Were you working for any owner or occupier of land crossed by the Way at the time when you used it, or were you then a tenant of any such owner? If so, give particulars and dates.

NO

(b) Were you ever told by the owner or occupier whether he regarded the route as a Public Right of Way? If yes, give details.

NO

(c) Were you visiting the owner or occupier of land crossed by the Way as a relative, friend, or in a similar capacity?

NO

(d) Did you ever seek or get permission to use the route? Yes/No. If yes, give details.

NO

(e) Were you delivering goods to any such owner or occupier (e.g. milkman, postman)?

NO

(f) Have you ever been stopped or turned back when using this Way?

NO

(g) Do you know of anyone else having been stopped or turned back? If so, state when this took place and give particulars.

NO

(h) Were you ever told by any owner or tenant of the land crossed by the Way, or by anyone in their employment, that the Way was not public? If so, give particulars and dates.

NO

(i) Have you ever come across any locked gate or other obstruction to the Way? If so state when and give particulars.

NO

(j) Have you ever seen such notices as "Private", "No Road", "No Thoroughfare" or "Trespassers will be prosecuted", on or near the Way? If so, what did the notices say?

Were there any documentary evidence to support your claim, e.g. enclosure awards, Tithe Maps, Railway Maps, etc.? Yes/No. If Yes, give details.

How did you first find out about the way? WITH MY PARENTS

Did anyone tell you that it was public?

NO

What has the reputation of the Path been, as far as you know?

IT HAS BEEN USED AS A PATH FOR YEARS

If this claim is contested are you prepared to give evidence at any inquiry which might result. Yes/No?

SIGNATURE OF WITNESS

DATE NOVEMBER 20 1997

The object of this enquiry is simply to reach the truth of the matter, whatever it may be. Witnesses are therefore asked to answer the questions as fully as possible and not to keep back any information. This is of particular importance if the information is to be of real value in establishing the status of the Way.



# BARNOLDSWICK AND EARBY

