

**WILDLIFE AND COUNTRYSIDE ACT 1981**

**THE DEFINITIVE MAP AND STATEMENT OF PUBLIC RIGHTS OF WAY FOR THE  
COUNTY OF LANCASHIRE**

**THE LANCASHIRE COUNTY COUNCIL (DARK LANE, EARBY) DEFINITIVE MAP  
MODIFICATION ORDER 2018**

This Order is made by Lancashire County Council ("the Authority") under Section 53(2)(b) of the Wildlife and Countryside Act, 1981 ("the Act") because it appears to that Authority that the Definitive Map and Statement of Public Rights of Way for the County of Lancashire require modification in consequence of the occurrence of an event specified in Section 53(3)(c)(i) namely the discovery by the Authority of evidence which (when considered with all other relevant evidence available to them) shows that a right of way which is not shown in the map and statement subsists or is reasonably alleged to subsist over land in the area to which the map relates, namely a bridleway.

The Authority have consulted with every local authority whose area includes the land to which the Order relates. Lancashire County Council hereby order that:

1. For the purposes of this Order, the "relevant date" is 28<sup>th</sup> March 2018.
2. The Definitive Map and Statement of Public Rights of Way for the County of Lancashire shall be modified as described in Part I and Part II of the Schedule and shown on the map attached to the Order.
3. This Order shall take effect on the date it is confirmed and may be cited as The Lancashire County Council (Dark Lane, Earby) Definitive Map Modification Order 2018.

Dated this 28<sup>th</sup> day of March 2018.

THE COMMON SEAL of the )  
Lancashire County Council )  
was hereunto affixed in the presence of )

Authorised Signatory



26942

## SCHEDULE

### PART I

#### MODIFICATION OF THE DEFINITIVE MAP

##### DESCRIPTION OF PATH OR WAY TO BE ADDED

A bridleway known as Dark Lane from the northern end of Birch Hall Lane (U40026) and junction of Footpaths 32 and 38 Earby at point A on the Order Map, along an enclosed track varying between 3 and 4 metres wide in a generally easterly direction for approximately 240 metres to the County boundary at point B.

### PART II

#### MODIFICATION OF DEFINITIVE STATEMENT

##### VARIATION OF PARTICULARS OF PATH OR WAY

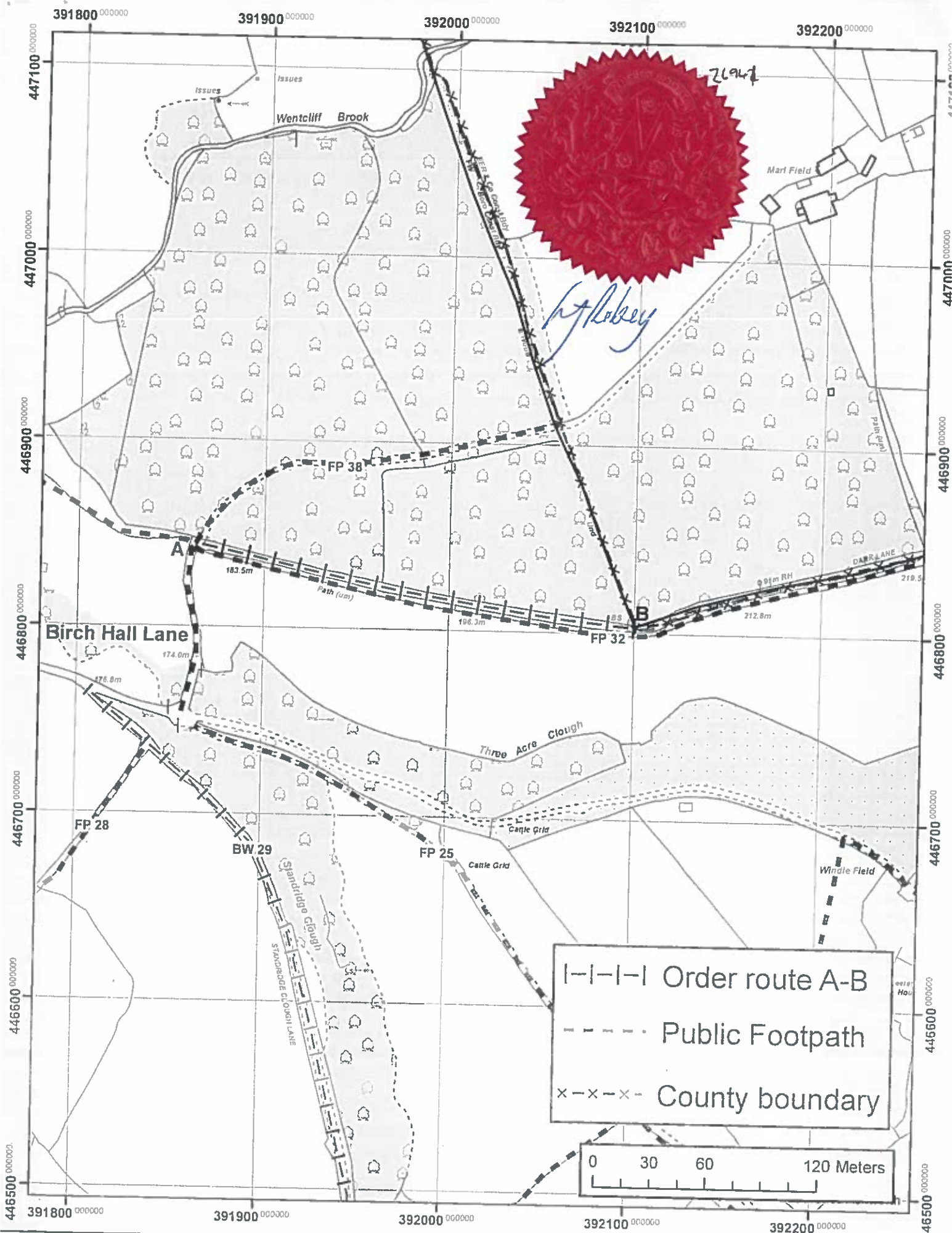
"Bridleway 80 known as Dark Lane from Birch Hall Lane (U40026) and junctions of Footpaths 32 and 38, grid reference SD 9186 4684 in a generally easterly direction along an enclosed sunken track for 240 metres to the County boundary at SD 9210 4680. All lengths and compass directions given are approximate.

Width:


Varying between 3 and 4 metres

Limitations: None

Length: 0.24 km"



|—|—|—|—| Order route A-B  
 - - - - - Public Footpath  
 x - x - x - County boundary



**WILDLIFE AND COUNTRYSIDE ACT 1981**

**THE DEFINITIVE MAP AND STATEMENT OF PUBLIC RIGHTS OF WAY FOR THE  
COUNTY OF LANCASHIRE**

**THE LANCASHIRE COUNTY COUNCIL (DARK LANE, EARBY) DEFINITIVE MAP  
MODIFICATION ORDER 2018**

This Order is made by Lancashire County Council ("the Authority") under Section 53(2)(b) of the Wildlife and Countryside Act, 1981 ("the Act") because it appears to that Authority that the Definitive Map and Statement of Public Rights of Way for the County of Lancashire require modification in consequence of the occurrence of an event specified in Section 53(3)(c)(i) namely the discovery by the Authority of evidence which (when considered with all other relevant evidence available to them) shows that a right of way which is not shown in the map and statement subsists or is reasonably alleged to subsist over land in the area to which the map relates, namely a bridleway.

The Authority have consulted with every local authority whose area includes the land to which the Order relates. Lancashire County Council hereby order that:

1. For the purposes of this Order, the "relevant date" is 28<sup>th</sup> March 2018.
2. The Definitive Map and Statement of Public Rights of Way for the County of Lancashire shall be modified as described in Part I and Part II of the Schedule and shown on the map attached to the Order.
3. This Order shall take effect on the date it is confirmed and may be cited as The Lancashire County Council (Dark Lane, Earby) Definitive Map Modification Order 2018.

Dated this 28<sup>th</sup> day of March 2018.

THE COMMON SEAL of the )  
Lancashire County Council )  
was hereunto affixed in the presence of )

Authorised Signatory



26942

## SCHEDULE

### PART I

#### MODIFICATION OF THE DEFINITIVE MAP

##### DESCRIPTION OF PATH OR WAY TO BE ADDED

A bridleway known as Dark Lane from the northern end of Birch Hall Lane (U40026) and junction of Footpaths 32 and 38 Earby at point A on the Order Map, along an enclosed track varying between 3 and 4 metres wide in a generally easterly direction for approximately 240 metres to the County boundary at point B.

### PART II

#### MODIFICATION OF DEFINITIVE STATEMENT

##### VARIATION OF PARTICULARS OF PATH OR WAY

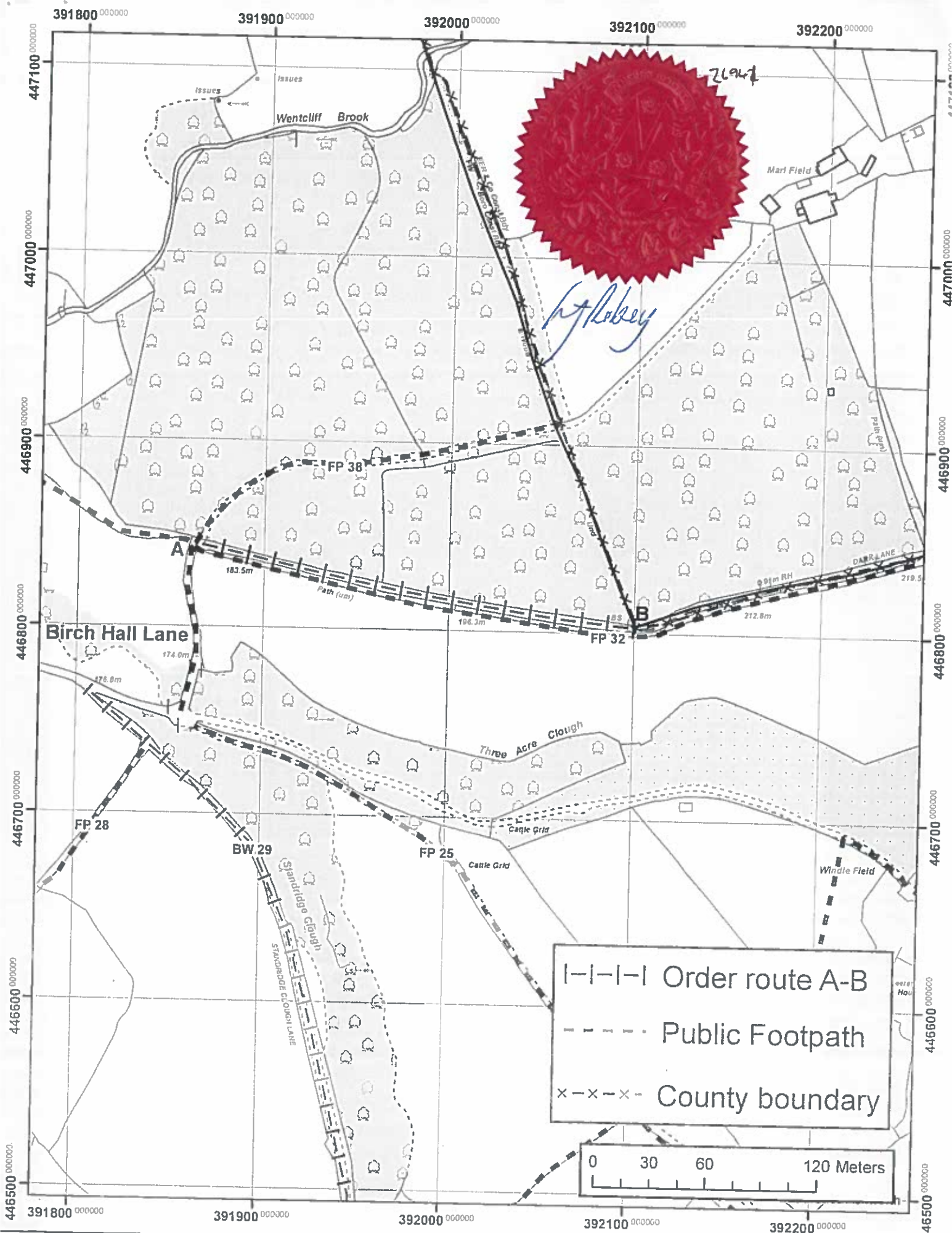
"Bridleway 80 known as Dark Lane from Birch Hall Lane (U40026) and junctions of Footpaths 32 and 38, grid reference SD 9186 4684 in a generally easterly direction along an enclosed sunken track for 240 metres to the County boundary at SD 9210 4680. All lengths and compass directions given are approximate.

Width:

Varying between 3 and 4 metres

Limitations: None

Length: 0.24 km"



-|-|-|-| Order route A-B  
 - - - - - Public Footpath  
 x-x-x-x- County boundary

