

**From County Councillor T. E. Sharratt**

**14 Coupe Green, Hoghton, Preston PR5 0JR; 01254-852978**

14 September 2006

Application No. 804/454  
Your ref.: LSG4/prow/JB/804/454

Jean Blackledge,  
Legal Officer,  
County Secretary's Dept.,  
Lancashire County Council,  
County Hall,  
Preston PR1 8XJ.

Dear Ms Blackledge,

**FOOTPATH BETWEEN KELLET LANE AND RANGLLET ROAD, WALTON SUMMIT**

Thank you for your letter of September 12. I confirm that the claimed route is as marked in red on the attached plan and that the evidence submitted with my claim refers to this route.

Yours sincerely,

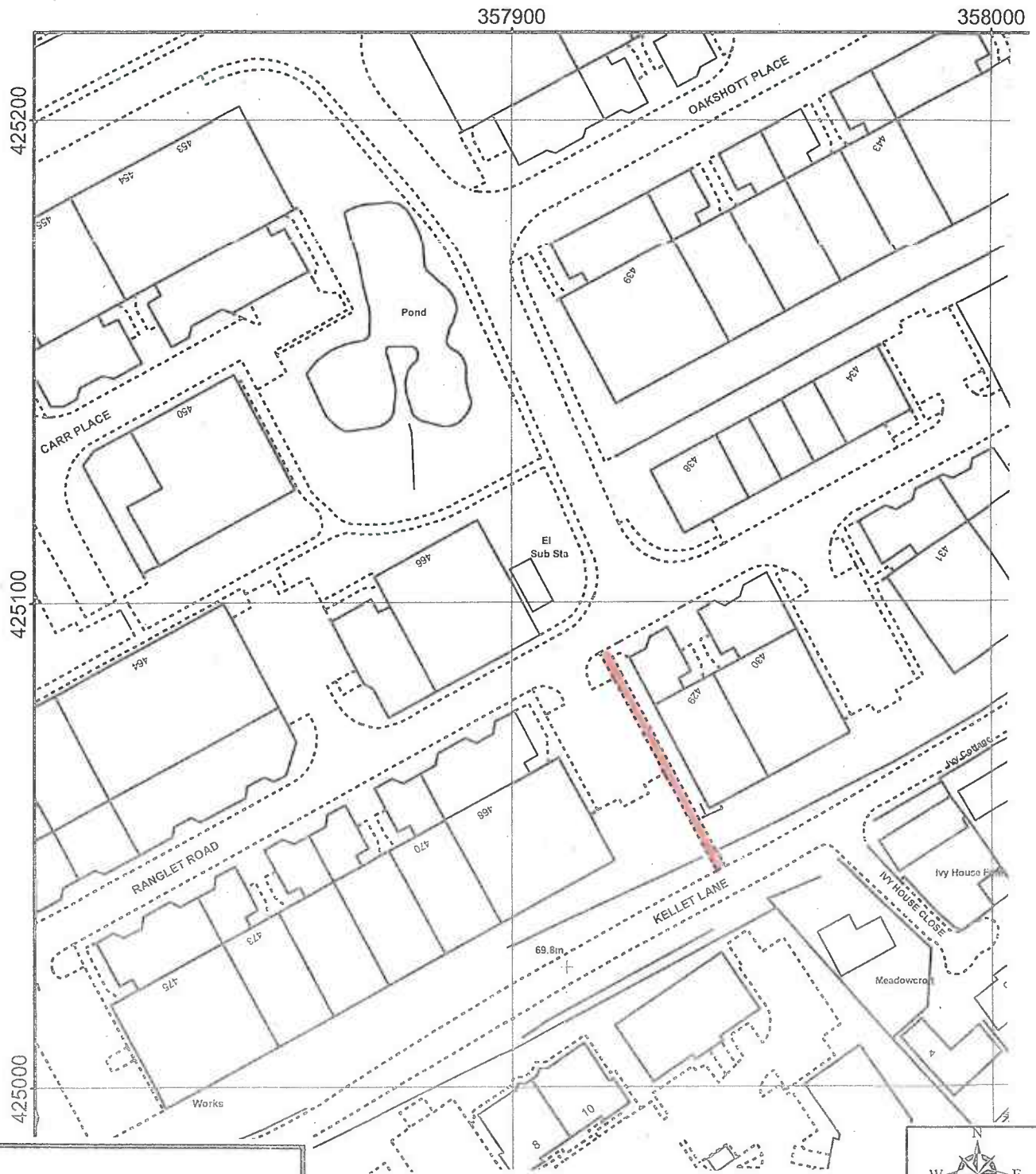


TOM SHARRATT




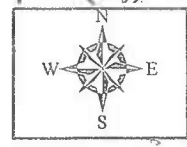
Wildlife and Countryside Act 1981  
Claimed public footpath from  
Kellet Lane to Ranglet Road, Walton-le-Dale,  
South Ribble Borough  
Claim no. 804/454

G. Harding B Eng, C Eng, FICE, FIHT, MIMgt. Director, Environment Directorate.  
P.O. Box 9, Guild House, Cross Street, Preston. PR1 8RD.



**KEY**

Claimed route 



Reproduced from the 1:1250 scale Ordnance Survey map with the permission of the  
Controller of Her Majesty's Stationery Office. Crown Copyright reserved, Licence No 100023320