

PUBLIC RIGHTS OF WAY

EVIDENCE OF USE ON FOOT

Please note that information supplied will be used in accordance with the processes under Statute and will not be confidential. It may be disclosed to third parties.

NAME: RANAKER PAT NURSERY

ADDRESS: KELLET LANE
..... BARBOR SENDLE
..... PRS BAN

DATE OF BIRTH: OCCUPATION:

Route of Way

From: NURSERY KELLET LANE (Grid Reference) 357944.425045

Via:

To: Ranaker Rd (Grid Reference) 357920.425090

1. How long have you known the route?

10 yrs

2. Have you used the above way on foot? YES/NO

If so:

(a) During which years? last 10 yrs

(b) Where were you going to and from? From Nursery on walks

(c) For what purpose? walking babies/children in summer
used to duck pond.

(d) How many times a year? 30 approx

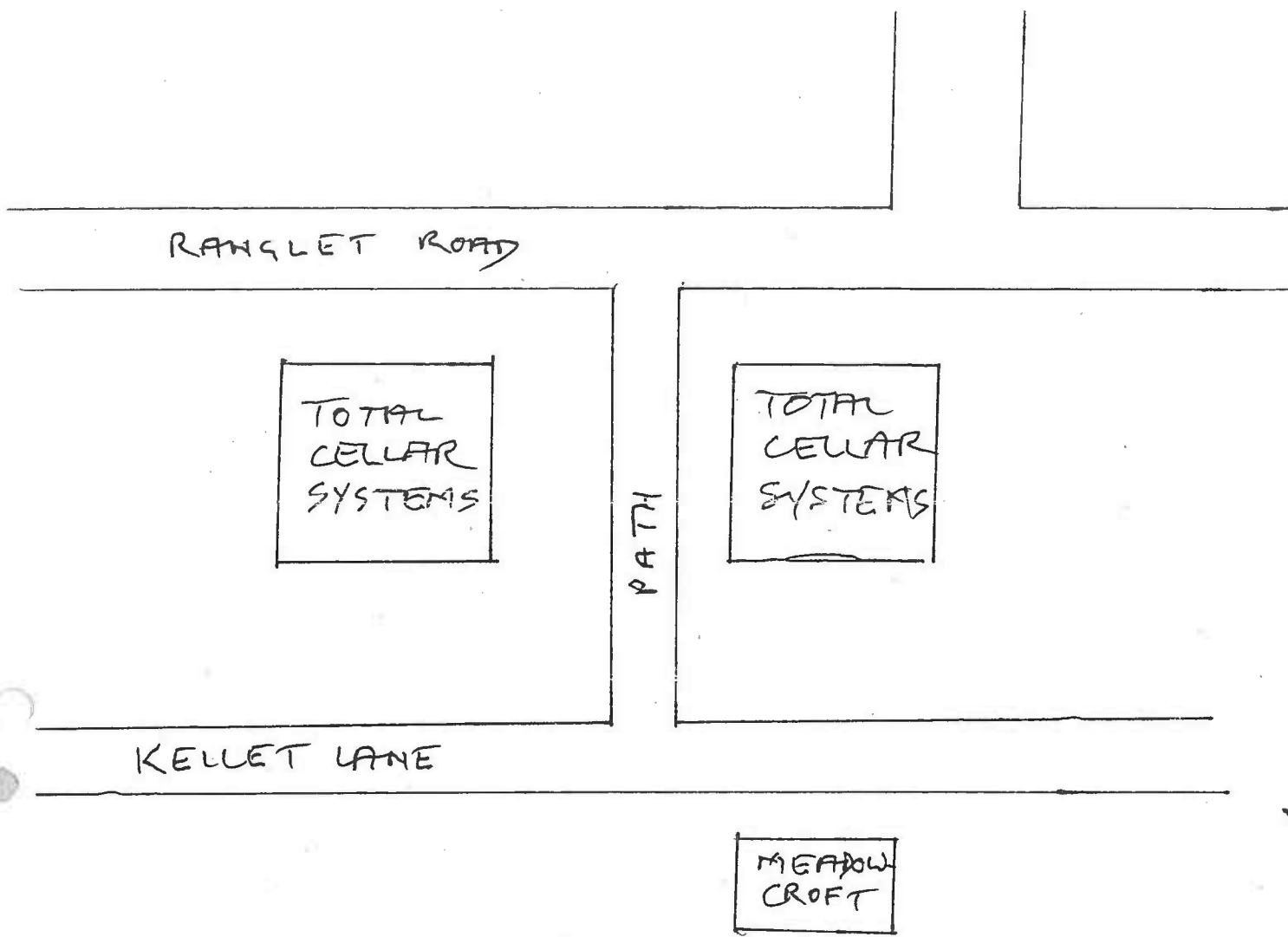
<p>(e) Have you used the way by other means? NE</p> <p>Please fill in all that apply</p> <p>On horseback</p> <p>On motorcycle/in vehicle</p> <p>Other</p>	<p>During which years?</p>
<p>3. Has the way always run over the same route? If not, give details and dates of any changes. Mark any changes or variations on the attached plan</p> <p style="text-align: right;">Yes</p>	
<p>4a. Have there, to your knowledge, been any stiles, gates or fences across the way? If so, state where the stiles, gates or fences stood and mark their locations on the attached plan.</p> <p style="text-align: center;">NO</p> <p>4b. Were any of the gates locked? If so, state when and where they were, and mark them on the attached plan.</p> <p>4c. Did any of the stiles, gates or fences prevent you from using the way on foot? If so, when?</p> <p style="text-align: center;">NO</p>	
<p>5a. Have you worked for any landowner over which the route passes? If so, give dates of employment and name of employer.</p> <p style="text-align: right;">NO</p> <p>5b. Have you been a tenant of any land over which the routes passes? If so, give dates of tenancy and mark land rented on attached plan.</p> <p style="text-align: right;">NO</p>	
<p>6. If you have answered yes to 5a or 5b did you ever receive any instructions from the landowner as to the use of the way by the public? If so, what were they?</p>	

<p>7. a) Have you ever been stopped or turned back when using this way on foot?</p> <p style="text-align: center;">no</p> <p>b) Do you know or have you heard of anyone else having been stopped or turned back when using the way on foot? If so, state when the interruption took place and give particulars.</p> <p style="text-align: center;">no</p>
<p>8. Were you ever told by any owner or tenant of the land crossed by the way, or by anyone in their employment, that the way was not a public right of way on foot? If so, state when and give particulars and dates.</p> <p style="text-align: center;">no</p>
<p>9. Have you ever seen notices such as 'Private', 'No Road', 'No Thoroughfare' or 'Trespassers will be Prosecuted' on or near the way? If so, what did the notices say? Mark the location of the notices on the attached plan.</p> <p style="text-align: center;">no</p>
<p>10. Have you ever asked permission to use the way? If so, who did you ask?</p> <p style="text-align: center;">no</p>
<p>11. Please give any other information that you think is relevant. Use a separate sheet if necessary.</p>

I hereby certify that, to the best of my knowledge and belief, the facts that I have stated are true.

~~I~~ am/am not willing to attend a hearing, public inquiry or court to give evidence on this matter, if this should prove to be necessary.

Signature: Stubbey Date: 29.8.06



Sketch map not to scale; drawn from memory and not based on any Ordnance Survey map.

I CERTIFY that the above sketch map shows the footpath referred to in my evidence of use form.

Signature... R. T. Udoby Date... 11.9.06

Name (in capitals)... R. T. UDOLBY

Address... DAKHOONT DAT NURSERY

..... KELLET LANE

..... BAMBER BRIDGE PRS BAN

PUBLIC RIGHTS OF WAY

EVIDENCE OF USE ON FOOT

Please note that information supplied will be used in accordance with the processes under Statute and will not be confidential. It may be disclosed to third parties.

NAME: MR. COLIN W. WESTON

ADDRESS: 396 BRINDLE ROAD.
BAMBER BRIDGE
PRESBYTERIAN LANE, PRS' GAP.

DATE OF BIRTH: 5/1/34 OCCUPATION: RETIRED

Route of Way THIS IS A SHORT SECTION OF AN EXTENDED FOOT PATH

From: KILLET LANE (Grid Reference) 357944.425045

Via:

To: RANQUET ROAD (Grid Reference) 357920.425090

1. How long have you known the route?
SINCE 1940'S

2. Have you used the above way on foot? YES

If so:

(a) During which years? 1940'S TO PRESENT DAY.

(b) Where were you going to and from? HOME IN BRINDLE RD.

(c) For what purpose? DAILY EXERCISE.

(d) How many times a year? APPROXIMATELY 300.

<p>(e) Have you used the way by other means? <i>NO</i></p> <p>Please fill in all that apply</p> <p>On horseback</p> <p>On motorcycle/in vehicle</p> <p>Other</p>	<p>During which years?</p>
<p>3. Has the way always run over the same route? If not, give details and dates of any changes. Mark any changes or variations on the attached plan</p> <p><i>YES</i></p>	
<p>4a. Have there, to your knowledge, been any stiles, gates or fences across the way? if so, state where the stiles, gates or fences stood and mark their locations on the attached plan. <i>NEVER</i></p> <p>4b. Were any of the gates locked? If so, state when and where they were, and mark them on the attached plan. <i>NO</i></p> <p>4c. Did any of the stiles, gates or fences prevent you from using the way on foot? If so, when? <i>NO</i></p>	
<p>5a. Have you worked for any landowner over which the route passes? If so, give dates of employment and name of employer. <i>NO</i></p> <p>5b. Have you been a tenant of any land over which the routes passes? If so, give dates of tenancy and mark land rented on attached plan. <i>NO</i></p>	
<p>6. If you have answered yes to 5a or 5b did you ever receive any instructions from the landowner as to the use of the way by the public? If so, what were they?</p> <p><i>N/A</i></p>	

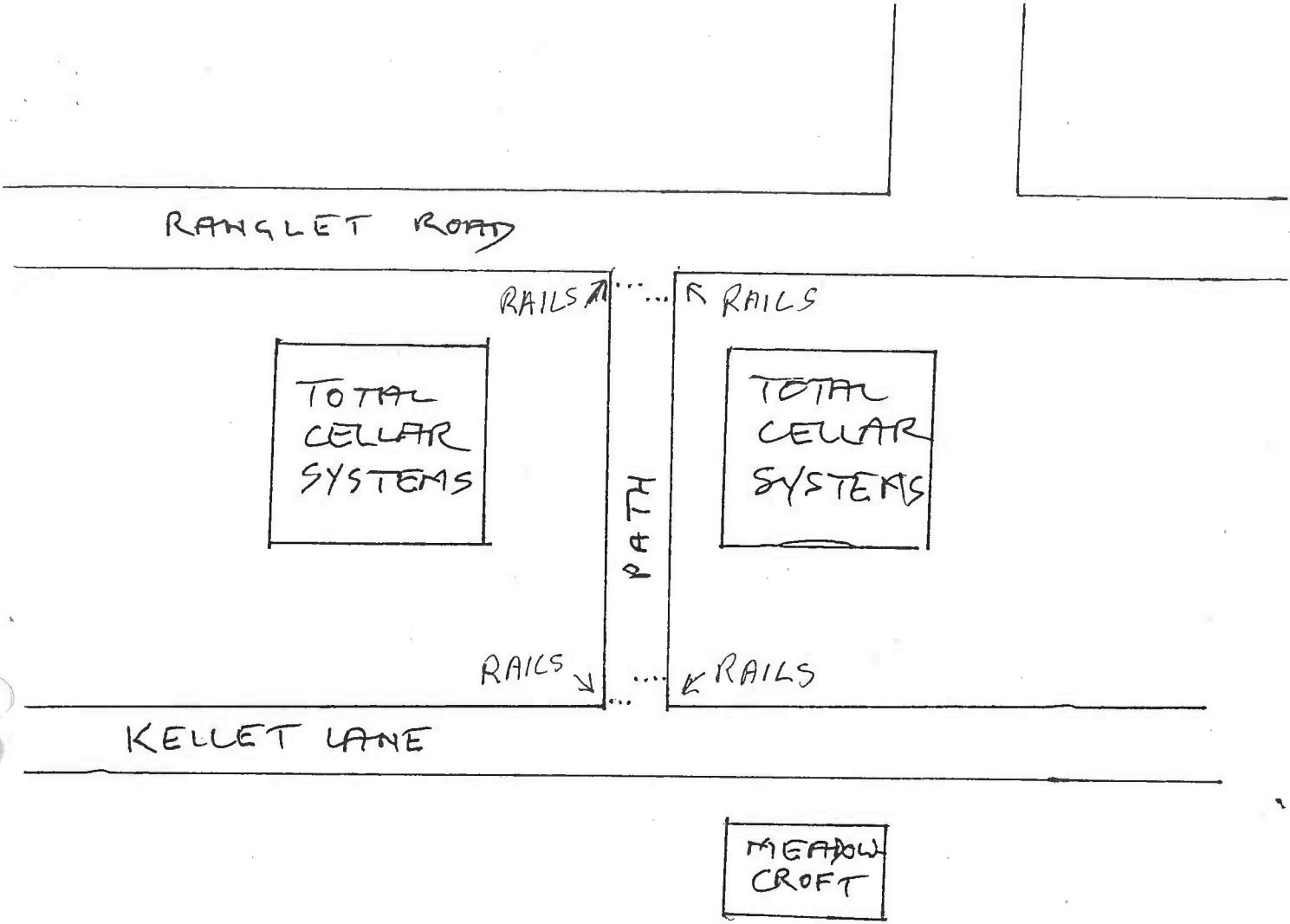
<p>7. a) Have you ever been stopped or turned back when using this way on foot? <i>No</i></p> <p>b) Do you know or have you heard of anyone else having been stopped or turned back when using the way on foot? If so, state when the interruption took place and give particulars. <i>No</i></p>
<p>8. Were you ever told by any owner or tenant of the land crossed by the way, or by anyone in their employment, that the way was not a public right of way on foot? If so, state when and give particulars and dates. <i>NEVER</i></p>
<p>9. Have you ever seen notices such as 'Private', 'No Road', 'No Thoroughfare' or 'Trespassers will be Prosecuted' on or near the way? If so, what did the notices say? Mark the location of the notices on the attached plan. <i>NEVER</i></p>
<p>10. Have you ever asked permission to use the way? If so, who did you ask? <i>No</i></p>
<p>11. Please give any other information that you think is relevant. Use a separate sheet if necessary. <i>THIS RIGHT OF WAY HAS BEEN USED FOR A GREAT NUMBER OF YEARS BY MANY PEOPLE IN THE SECTION IN QUESTION IS PART OF AN EXTENDED SECTION WHICH CAN BE EASILY TRACED. IT HAS ALSO BEEN MAINTAINED FOR AS LONG AS I HAVE KNOWN IT BY LANCAIRE COUNTY COUNCIL. CONT:- SEE ATTACHED LETTER.</i></p>

I hereby certify that, to the best of my knowledge and belief, the facts that I have stated are true.

I am/~~am not~~ willing to attend a hearing, public inquiry or court to give evidence on this matter, if this should prove to be necessary.

Signature: *[Handwritten Signature]* Date: *1/8/06*

191



Sketch map not to scale; drawn from memory and not based on any Ordnance Survey map.

I CERTIFY that the above sketch map shows the footpath referred to in my evidence of use form.

Signature..... *Colin W. Weston* Date..... *AUG 24TH 2006*

Name (in capitals)..... *COLIN W. WESTON*

Address..... *396 BRINDLE ROAD*

..... *BAMBER BRIDGE*

..... *PRESTON PR5 6AP*

396 Brindle Road
Bamber Bridge
Preston
PR5 6AP

Tel 01772 335892

1st August 2006

Ref: Public Rights of Way – Evidence Of Use On Foot.

Section 11 Any Other Comments cont:-

This morning 1st August 2006 I walked the extended length of this footpath and it can still be walked from Kellet Lane to Bradkirk Lane, part way along there is a foot crossing over the railway track.

All the old maps show it as bridle way and as such has been in existence for hundreds of years.

I was also told this morning by a worker for the gas board that a farmer or someone is trying to close the Bradkirk Lane section of the bridle path and I believe a great number of the residents at that end have put in objections.

The reason why I object to the claiming of this bridle path is that too much of this is taking place and these aforesaid bridle paths have a lot of local history attached, as many of the older residents will tell you. The one in question was used by many of the mill workers and also people who worked on the canal where the Walton Summit canal basin existed.

On closing I feel very strongly that the closure of such a bridle path would mean another less amenity to the local community, and also it comes at a time when we are being urged to 'get on our bikes' or walk to improve the environment, but if all these footpaths disappear all we can do is to use our cars.

Yours sincerely



Colin W Weston
Ex Long term Countryside Ranger Water Authority Rivington, and
Ex Long term Countryside Ranger Wyre Borough Council

re Bradkirk ware
Br 46 Walton-le-Dale.
No knowledge of plans
to close it. A bit of
encroachment via
enlarging of front gardens
going on, but nothing
else ~~at~~ May 07

PUBLIC RIGHTS OF WAY

EVIDENCE OF USE ON FOOT

Please note that information supplied will be used in accordance with the processes under Statute and will not be confidential. It may be disclosed to third parties.

NAME: Frank Pearson
ADDRESS: Seed Lee Cottage, Kallet Lane
Bamber Bridge nr Preston
PR5 6AA

DATE OF BIRTH: 6.6.31 OCCUPATION: Retired

Route of Way

From: Kallet Lane (Grid Reference) 357944. 425045
Via:
To: Roughton Rd (Grid Reference) 357920. 425090

1. How long have you known the route?
Twenty years

2. Have you used the above way on foot? YES/NO Yes
If so:
(a) During which years? All years in Twenty years
(b) Where were you going to and from? Home via car
(c) For what purpose? walk
(d) How many times a year? Many

(e) Have you used the way by other means? During which years?

Please fill in all that apply

On horseback

On motorcycle/in vehicle

Other

3. Has the way always run over the same route? If not, give details and dates of any changes. Mark any changes or variations on the attached plan

Yes

4a. Have there, to your knowledge, been any stiles, gates or fences across the way? if so, state where the stiles, gates or fences stood and mark their locations on the attached plan.

No

4b. Were any of the gates locked? If so, state when and where they were, and mark them on the attached plan.

No

4c. Did any of the stiles, gates or fences prevent you from using the way on foot? If so, when?

No

5a. Have you worked for any landowner over which the route passes? If so, give dates of employment and name of employer.

No

5b. Have you been a tenant of any land over which the routes passes? If so, give dates of tenancy and mark land rented on attached plan.

No

6. If you have answered yes to 5a or 5b did you ever receive any instructions from the landowner as to the use of the way by the public? If so, what were they?

No

<p>7. a) Have you ever been stopped or turned back when using this way on foot? <i>No</i></p> <p>b) Do you know or have you heard of anyone else having been stopped or turned back when using the way on foot? If so, state when the interruption took place and give particulars. <i>No</i></p>
<p>8. Were you ever told by any owner or tenant of the land crossed by the way, or by anyone in their employment, that the way was not a public right of way on foot? If so, state when and give particulars and dates. <i>No</i></p>
<p>9. Have you ever seen notices such as 'Private', 'No Road', 'No Thoroughfare' or 'Trespassers will be Prosecuted' on or near the way? If so, what did the notices say? Mark the location of the notices on the attached plan. <i>No</i></p>
<p>10. Have you ever asked permission to use the way? If so, who did you ask? <i>No</i></p>
<p>11. Please give any other information that you think is relevant. Use a separate sheet if necessary.</p>

I hereby certify that, to the best of my knowledge and belief, the facts that I have stated are true.

I am/am not willing to attend a hearing, public inquiry or court to give evidence on this matter, if this should prove to be necessary.

Signature: *J Pearson* Date: *3-8-06*

19N

124

PUBLIC RIGHTS OF WAY

EVIDENCE OF USE ON FOOT

Please note that information supplied will be used in accordance with the processes under Statute and will not be confidential. It may be disclosed to third parties.

NAME: ANDREA DOVE

ADDRESS: 15 KELLET LANE
BAMBYR BRIDGE
PRESTON. PR5 6AN

DATE OF BIRTH: 07/01/1947 OCCUPATION: COMPANY SECRETARY

Route of Way

From: KELLET LANE (Grid Reference) 357944.425045

Via:

To: RANGLLET ROAD (Grid Reference) 357920.425090
WALTON SUMMIT CENTRE

1. How long have you known the route?

17 YEARS

2. Have you used the above way on foot? YES/NO

If so:

(a) During which years? FROM 1989 to 2006

(b) Where were you going to and from? FROM KELLET LANE
TO RANGLLET ROAD, WALTON SUMMIT CENTRE.

(c) For what purpose?
DOG WALKING AND SHORT CUT TO BAMBYR BRIDGE

(d) How many times a year?
APPROX 150 TIMES A YEAR

(c) Have you used the way by other means? During which years?

Please fill in all that apply

On horseback NO

On motorcycle/in vehicle NO

Other NO

3. Has the way always run over the same route? If not, give details and dates of any changes. Mark any changes or variations on the attached plan

YES

4a. Have there, to your knowledge, been any stiles, gates or fences across the way? If so, state where the stiles, gates or fences stood and mark their locations on the attached plan. NO

4b. Were any of the gates locked? If so, state when and where they were, and mark them on the attached plan. NO

4c. Did any of the stiles, gates or fences prevent you from using the way on foot? If so, when? NO

5a. Have you worked for any landowner over which the route passes? If so, give dates of employment and name of employer. NO

5b. Have you been a tenant of any land over which the routes passes? If so, give dates of tenancy and mark land rented on attached plan.

NO

6. If you have answered yes to 5a or 5b did you ever receive any instructions from the landowner as to the use of the way by the public? If so, what were they?

N/A

7. a) Have you ever been stopped or turned back when using this way on foot?
 NO

b) Do you know or have you heard of anyone else having been stopped or turned back when using the way on foot? If so, state when the interruption took place and give particulars.
 NO

8. Were you ever told by any owner or tenant of the land crossed by the way, or by anyone in their employment, that the way was not a public right of way on foot? If so, state when and give particulars and dates.
 NO

9. Have you ever seen notices such as 'Private', 'No Road', 'No Thoroughfare' or 'Trespassers will be Prosecuted' on or near the way? If so, what did the notices say? Mark the location of the notices on the attached plan.
 IN JUNE 2006 A NOTICE APPEARED STATING THAT THE OWNERS OF THE LAND INTENDED TO EXERCISE THEIR RIGHT TO CLOSE THE FOOTPATH AS IT HAD NEVER BEEN A PUBLIC RIGHT OF WAY (FOR WORDS TO THAT EFFECT) THIS NOTICE APPEARED AND DISAPPEARED

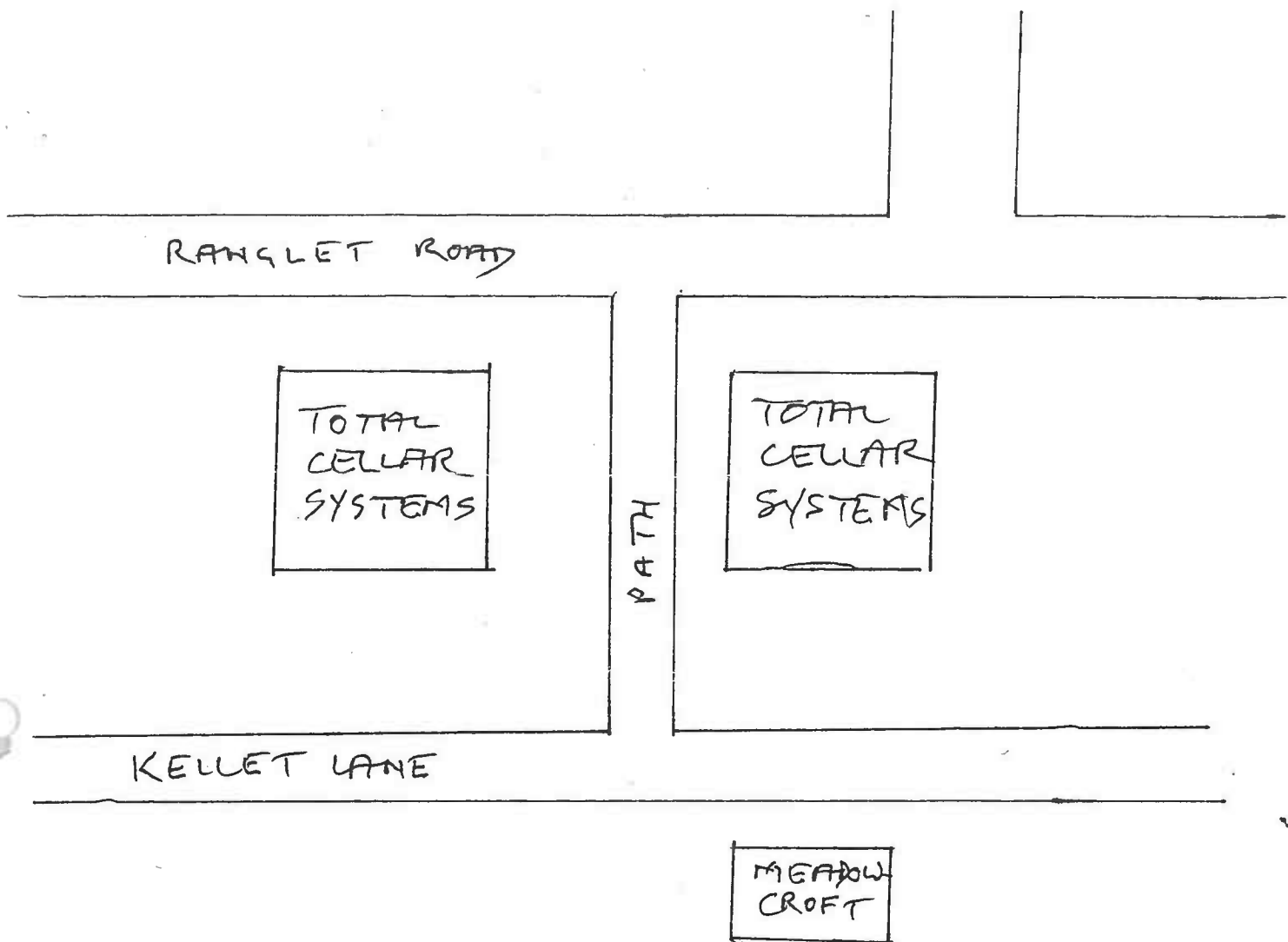
10. Have you ever asked permission to use the way? If so, who did you ask? AS IT WAS PRESUMABLY TORN DOWN BY PASSERS BY
 NO

11. Please give any other information that you think is relevant. Use a separate sheet if necessary.
 THIS FOOTPATH IS WELL USED AS AN ACCESS TO RANGLET ROAD AND WALTON SUMMIT CENTRE.

I hereby certify that, to the best of my knowledge and belief, the facts that I have stated are true.

I am ~~am~~ not willing to attend a hearing, public inquiry or court to give evidence on this matter, if this should prove to be necessary.

Signature: Andrew Dave Date: 07/08/2006



Sketch map not to scale; drawn from memory and not based on any Ordnance Survey map.

I CERTIFY that the above sketch map shows the footpath referred to in my evidence of use form.

Signature Andrea Dove Date 24/08/06
 Name (in capitals) ANDREA DOVE
 Address 15 Kellet Lane
Bamber Bridge
Preston PR5 6AN

(5)

PUBLIC RIGHTS OF WAY

EVIDENCE OF USE ON FOOT

Please note that information supplied will be used in accordance with the processes under Statute and will not be confidential. It may be disclosed to third parties.

NAME: James Fairhurst

ADDRESS: Thornlea Cottage
Kellet Lane
Bamber Bridge, Preston, Lancs.

DATE OF BIRTH: 30.08.54 OCCUPATION: TOOL maker

Route of Way

From: Kellet Lane (Grid Reference) 357944.425045

Via: Walton Summit

To: Brindale Rd (Grid Reference) 357920.425090

1. How long have you known the route?

12 years

2. Have you used the above way on foot? YES/~~NO~~

If so:

- (a) During which years? 1994 - 2006
- (b) Where were you going to and from? Home - Brindale Rd.
- (c) For what purpose? Recreational walks.
- (d) How many times a year? 25/30

195

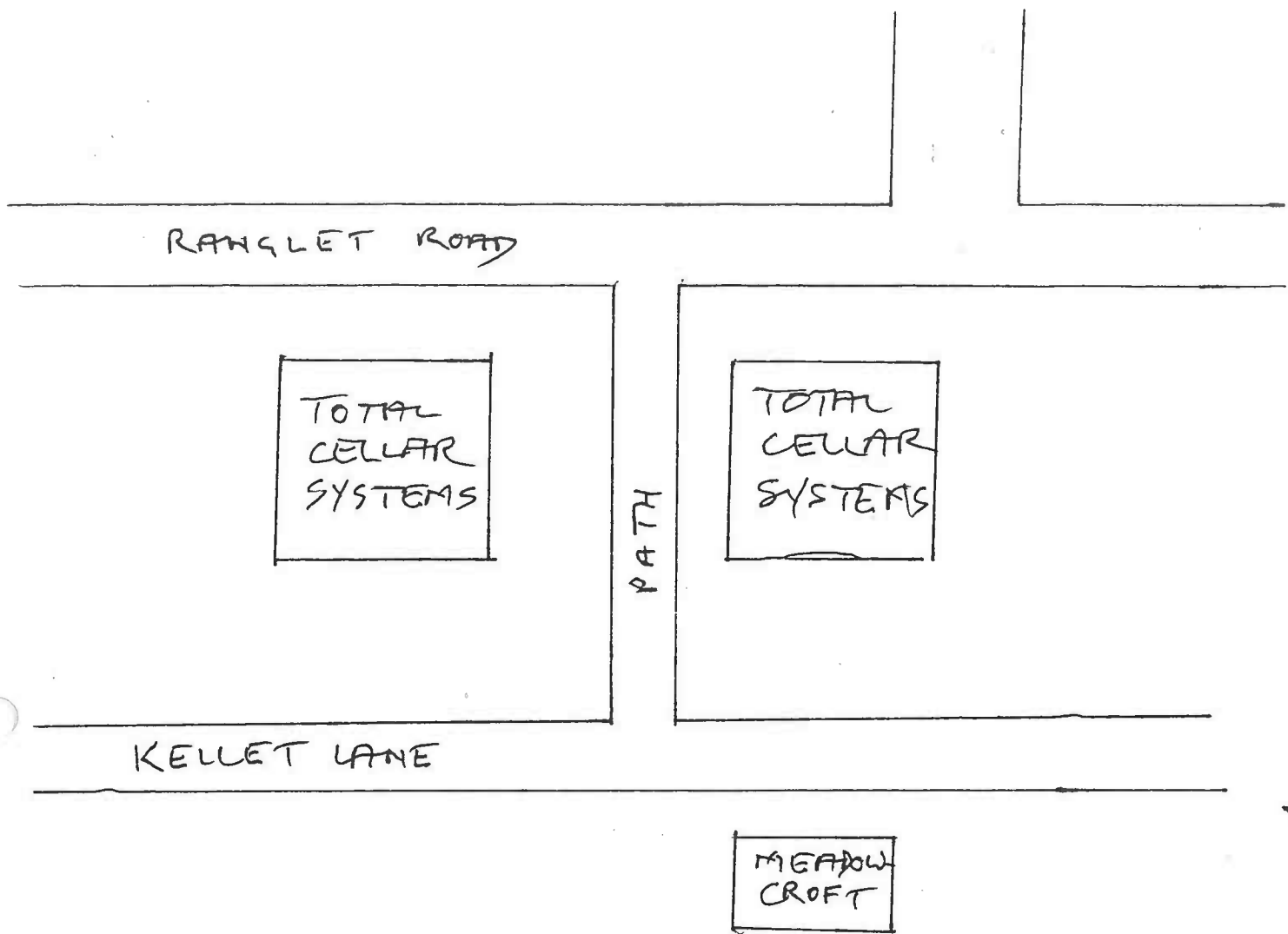
<p>(e) Have you used the way by other means?</p> <p>Please fill in all that apply</p> <p>On horseback</p> <p>On motorcycle/in vehicle</p> <p>Other</p>	<p>During which years? N/A</p>
<p>3. Has the way always run over the same route? If not, give details and dates of any changes. Mark any changes or variations on the attached plan</p> <p>Same route as far as am aware</p>	
<p>4a. Have there, to your knowledge, been any stiles, gates or fences across the way? If so, state where the stiles, gates or fences stood and mark their locations on the attached plan.</p> <p>4b. Were any of the gates locked? If so, state when and where they were, and mark them on the attached plan.</p> <p>4c. Did any of the stiles, gates or fences prevent you from using the way on foot? If so, when?</p> <p>N/A</p>	
<p>5a. Have you worked for any landowner over which the route passes? If so, give dates of employment and name of employer.</p> <p>N/A</p> <p>5b. Have you been a tenant of any land over which the routes passes? If so, give dates of tenancy and mark land rented on attached plan.</p> <p>N/A</p>	
<p>6. If you have answered yes to 5a or 5b did you ever receive any instructions from the landowner as to the use of the way by the public? If so, what were they?</p>	

<p>7. a) Have you ever been stopped or turned back when using this way on foot?</p> <p style="text-align: center;">NO</p> <p>b) Do you know or have you heard of anyone else having been stopped or turned back when using the way on foot? If so, state when the interruption took place and give particulars.</p> <p style="text-align: center;">NO</p>
<p>8. Were you ever told by any owner or tenant of the land crossed by the way, or by anyone in their employment, that the way was not a public right of way on foot? If so, state when and give particulars and dates.</p> <p style="text-align: center;">NO</p>
<p>9. Have you ever seen notices such as 'Private', 'No Road', 'No Thoroughfare' or 'Trespassers will be Prosecuted' on or near the way? If so, what did the notices say? Mark the location of the notices on the attached plan.</p> <p style="text-align: center;">NO</p>
<p>10. Have you ever asked permission to use the way? If so, who did you ask?</p> <p style="text-align: center;">NO</p>
<p>11. Please give any other information that you think is relevant. Use a separate sheet if necessary.</p> <p style="text-align: center;">/</p>

I hereby certify that, to the best of my knowledge and belief, the facts that I have stated are true.

I ~~am~~/am not willing to attend a hearing, public inquiry or court to give evidence on this matter, if this should prove to be necessary.

Signature:  Date: 21.8.06



Sketch map not to scale; drawn from memory and not based on any Ordnance Survey map.

I CERTIFY that the above sketch map shows the footpath referred to in my evidence of use form.

Signature.....*[Handwritten Signature]*..... Date.....*30/8/2006*.....
 Name (in capitals).....*JAMES E. FAIRMURST*.....
 Address.....*THORNLEA COTTAGE,*
KELLET LANE, BAMBER BRIDGE
PRESTON, LANC'S PR5 6AN.

PUBLIC RIGHTS OF WAY

EVIDENCE OF USE ON FOOT

Please note that information supplied will be used in accordance with the processes under Statute and will not be confidential. It may be disclosed to third parties.

NAME: MARIE REED

ADDRESS: 371 BRINDLE RD
DAMBER BRIDGE

DATE OF BIRTH: 4/8/58 OCCUPATION: TEACHER

Route of Way

From: KELLET LANE (Grid Reference) 357944.425045

Via:
To: RANGET ROAD (Grid Reference) 357920.425090

1. How long have you known the route?

Since living in property

2. Have you used the above way on foot? YES/NO

If so:

- (a) During which years? Since arriving
- (b) Where were you going to and from? Short cut to Bamber Bridge
- (c) For what purpose? walking
- (d) How many times a year? daily

(e)	Have you used the way by other means?	During which years? <i>daily</i>
Please fill in all that apply		
<input type="checkbox"/> On horseback		
<input type="checkbox"/> On motorcycle/in vehicle		
<input type="checkbox"/> Other		

3. Has the way always run over the same route? If not, give details and dates of any changes. Mark any changes or variations on the attached plan

Yes

4a. Have there, to your knowledge, been any stiles, gates or fences across the way? If so, state where the stiles, gates or fences stood and mark their locations on the attached plan. *No*

4b. Were any of the gates locked? If so, state when and where they were, and mark them on the attached plan. *No*

4c. Did any of the stiles, gates or fences prevent you from using the way on foot? If so, when? *No*

5a. Have you worked for any landowner over which the route passes? If so, give dates of employment and name of employer. *No*

5b. Have you been a tenant of any land over which the routes passes? If so, give dates of tenancy and mark land rented on attached plan. *No*

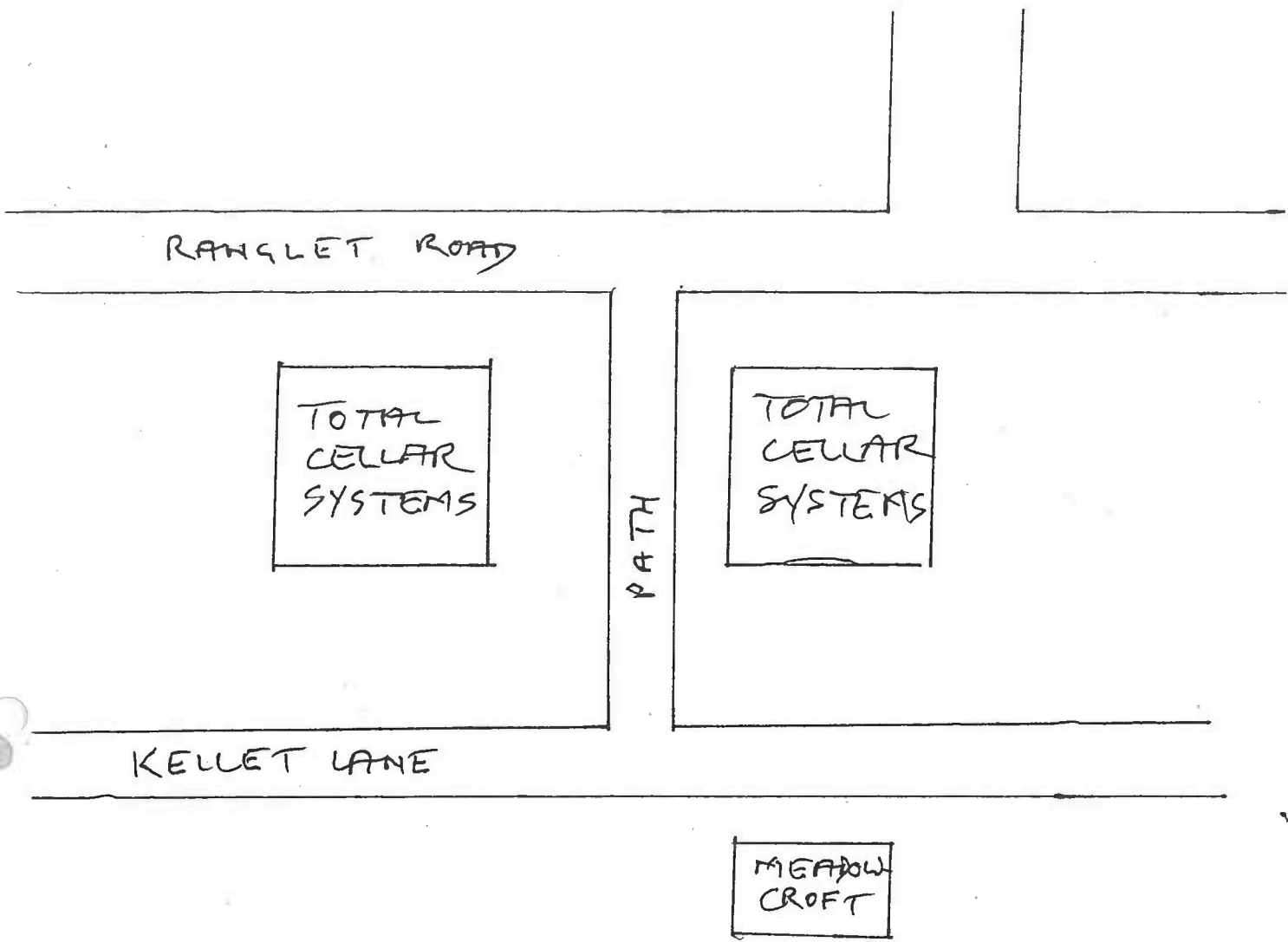
6. If you have answered yes to 5a or 5b did you ever receive any instructions from the landowner as to the use of the way by the public? If so, what were they?

<p>7. a) Have you ever been stopped or turned back when using this way on foot?</p> <p>b) Do you know or have you heard of anyone else having been stopped or turned back when using the way on foot? If so, state when the interruption took place and give particulars.</p> <p style="text-align: center;">No</p>
<p>8. Were you ever told by any owner or tenant of the land crossed by the way, or by anyone in their employment, that the way was not a public right of way on foot? If so, state when and give particulars and dates.</p> <p style="text-align: center;">No</p>
<p>9. Have you ever seen notices such as 'Private', 'No Road', 'No Thoroughfare' or 'Trespassers will be Prosecuted' on or near the way? If so, what did the notices say? Mark the location of the notices on the attached plan.</p> <p style="text-align: center;">No</p>
<p>10. Have you ever asked permission to use the way? If so, who did you ask?</p> <p style="text-align: center;">No</p>
<p>11. Please give any other information that you think is relevant. Use a separate sheet if necessary.</p> <p>Used by lots of people as a short cut or access to work. Must be kept open.</p>

I hereby certify that, to the best of my knowledge and belief, the facts that I have stated are true.

I am/am not willing to attend a hearing, public inquiry or court to give evidence on this matter, if this should prove to be necessary.

Signature: W. Reed Date: 21/8/06



Sketch map not to scale; drawn from memory and not based on any Ordnance Survey map.

I CERTIFY that the above sketch map shows the footpath referred to in my evidence of use form.

Signature M. Reed Date 24.9.06
 Name (in capitals) MARIE REED
 Address 371 BRIDGE RD
BAMBER BRIDGE

7

PUBLIC RIGHTS OF WAY

EVIDENCE OF USE ON FOOT

Please note that information supplied will be used in accordance with the processes under Statute and will not be confidential. It may be disclosed to third parties.

NAME: Mrs. Mrs. R. HUSTER

ADDRESS: 359 BRINDLE RD.
DAMPER BRIDGE
PRESTON PR5 6AP

DATE OF BIRTH: 20-10-22 } OCCUPATION: RETIRED
14-09-24 }

Route of Way

From: KELLET HANE (Grid Reference) 357944.425045
~~357944.425045~~

Via:

To: RANGLET RD (Grid Reference) 357920.425090
TO BRINDLE RD (OR VICE VERSA) ~~357920.425090~~

1. How long have you known the route?
SINCE WANTED SUMMIT INDUSTRY WAS INTRODUCED.
APPROX 1940'S.

2. Have you used the above way on foot? YES/NO

If so:

- (a) During which years? AS STATED ABOVE
- (b) Where were you going to and from? FROM BRINDLE RD VIA RANGLET RD TO KELLET HANE
- (c) For what purpose? TO CATCH BUS SERVICE TO CHORLEY'S HOSP.
- (d) How many times a year? QUITE OFTEN (AVERAGE WEEKLY)

DONT FORGET THE WORKERS ON THE ESTATE USING THE FOOTPATH ??

19AA

<p>(e) Have you used the way by other means? <i>No.</i></p> <p>Please fill in all that apply</p> <p>On horseback</p> <p>On motorcycle/in vehicle</p> <p>Other</p>	<p>During which years?</p>
<p>3. Has the way always run over the same route? If not, give details and dates of any changes. Mark any changes or variations on the attached plan</p> <p><i>YES</i></p>	
<p>4a. Have there, to your knowledge, been any stiles, gates or fences across the way? If so, state where the stiles, gates or fences stood and mark their locations on the attached plan. <i>No.</i></p> <p>4b. Were any of the gates locked? If so, state when and where they were, and mark them on the attached plan. <i>No.</i></p> <p>4c. Did any of the stiles, gates or fences prevent you from using the way on foot? If so, when? <i>No.</i></p>	
<p>5a. Have you worked for any landowner over which the route passes? If so, give dates of employment and name of employer. <i>No.</i></p> <p>5b. Have you been a tenant of any land over which the routes passes? If so, give dates of tenancy and mark land rented on attached plan. <i>No.</i></p>	
<p>6. If you have answered yes to 5a or 5b did you ever receive any instructions from the landowner as to the use of the way by the public? If so, what were they?</p>	

7. a) Have you ever been stopped or turned back when using this way on foot?
No.

b) Do you know or have you heard of anyone else having been stopped or turned back when using the way on foot? If so, state when the interruption took place and give particulars.
No.

8. Were you ever told by any owner or tenant of the land crossed by the way, or by anyone in their employment, that the way was not a public right of way on foot? If so, state when and give particulars and dates.
No.

9. Have you ever seen notices such as 'Private', 'No Road', 'No Thoroughfare' or 'Trespassers will be Prosecuted' on or near the way? If so, what did the notices say? Mark the location of the notices on the attached plan.
No.

10. Have you ever asked permission to use the way? If so, who did you ask?
No.

11. Please give any other information that you think is relevant. Use a separate sheet if necessary.
HAS BEEN MAINTAINED
THIS FOOTPATH (AS FAR AS WE ARE AWARE) BY SOUTH
RIBBLE BOROUGH COUNCIL WHO ERECTED A GIGGLE-
GAGGLE AT THE POINT OF ENTRY TO & FROM KELLET
LANE.

I hereby certify that, to the best of my knowledge and belief, the facts that I have stated are true.

~~I am~~/am not willing to attend a hearing, public inquiry or court to give evidence on this matter, if this should prove to be necessary. FOR HEALTH REASONS & AGE

Signature: P. Nevin & A. Hunter Date: 1-8-2006



Sketch map not to scale; drawn from memory and not based on any Ordnance Survey map.

I CERTIFY that the above sketch map shows the footpath referred to in my evidence of use form.

Signature *R Hunter* Date 24-8-06
 Name (in capitals) ROWLAND HUNTER
ADA HUNTER
 Address 359 Bunde Road
Barnet Brelle
PR5 6AP

PUBLIC RIGHTS OF WAY

EVIDENCE OF USE ON FOOT

Please note that information supplied will be used in accordance with the processes under Statute and will not be confidential. It may be disclosed to third parties.

NAME: MICHAEL HILKINS

ADDRESS: 5 ELLEN STREET
BAMBER BRIDGE
NN PRESTON

DATE OF BIRTH: 13/7/46 OCCUPATION: FORK LIFT DRIVER

Route of Way

From: BAMBER BRIDGE (Grid Reference)

Via: TO

To: BOSAC (Grid Reference)

1. How long have you known the route?

50 YEARS. THE FOOT PATH WAS A OLD TRAIL TO FARM

2. Have you used the above way on foot? YES/NO

If so:

(a) During which years? 19

(b) Where were you going to and from?

(c) For what purpose? WORK

(d) How many times a year? ENDLESS TIMES

(e)	Have you used the way by other means?	During which years?
	Please fill in all that apply	
	On horseback	
	On motorcycle/in vehicle	
	Other <i>WITH A PRAM</i>	
3. Has the way always run over the same route? If not, give details and dates of any changes. Mark any changes or variations on the attached plan		
4a. Have there, to your knowledge, been any stiles, gates or fences across the way? If so, state where the stiles, gates or fences stood and mark their locations on the attached plan. <i>KALLOL LAWE END</i>		
4b. Were any of the gates locked? If so, state when and where they were, and mark them on the attached plan. <i>NO</i>		
4c. Did any of the stiles, gates or fences prevent you from using the way on foot? If so, when? <i>NO</i>		
5a. Have you worked for any landowner over which the route passes? If so, give dates of employment and name of employer. <i>NO</i>		
5b. Have you been a tenant of any land over which the routes passes? If so, give dates of tenancy and mark land rented on attached plan. <i>NO</i>		
6. If you have answered yes to 5a or 5b did you ever receive any instructions from the landowner as to the use of the way by the public? If so, what were they? <i>NO</i>		

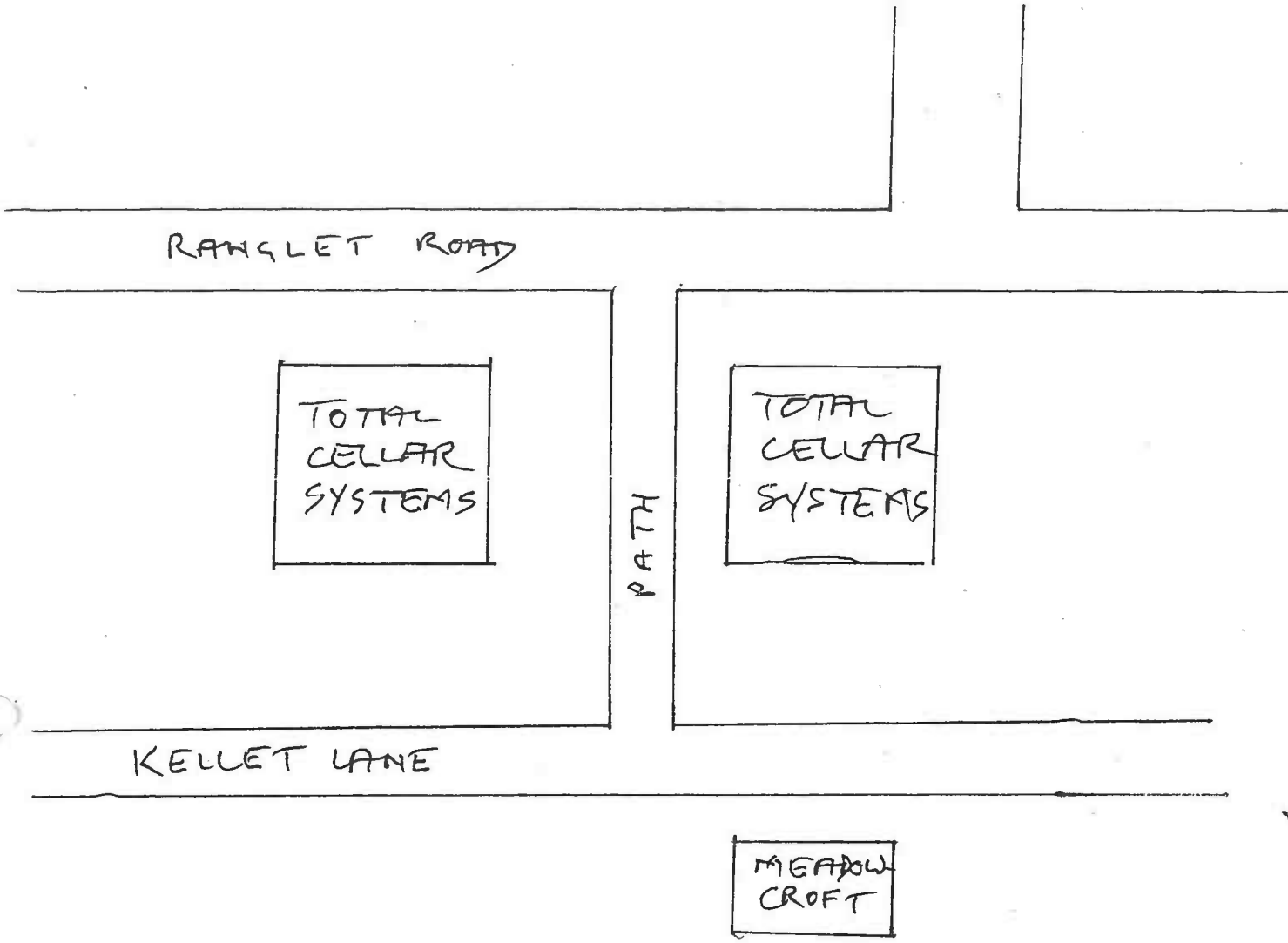
<p>7. a) Have you ever been stopped or turned back when using this way on foot? <i>NO</i></p> <p>b) Do you know or have you heard of anyone else having been stopped or turned back when using the way on foot? If so, state when the interruption took place and give particulars. <i>NO</i></p>
<p>8. Were you ever told by any owner or tenant of the land crossed by the way, or by anyone in their employment, that the way was not a public right of way on foot? If so, state when and give particulars and dates. <i>NO</i></p>
<p>9. Have you ever seen notices such as 'Private', 'No Road', 'No Thoroughfare' or 'Trespassers will be Prosecuted' on or near the way? If so, what did the notices say? Mark the location of the notices on the attached plan. <i>NO</i></p>
<p>10. Have you ever asked permission to use the way? If so, who did you ask?</p>
<p>11. Please give any other information that you think is relevant. Use a separate sheet if necessary.</p>

I hereby certify that, to the best of my knowledge and belief, the facts that I have stated are true.

I am/am ~~not~~ willing to attend a hearing, public inquiry or court to give evidence on this matter, if this should prove to be necessary.

Signature: *Asht Muehlethryger* Date: *21/8/06*

PETITION



Sketch map not to scale; drawn from memory and not based on any Ordnance Survey map.

I CERTIFY that the above sketch map shows the footpath referred to in my evidence of use form.

Signature John Michael Higgins Date 30/8/06

Name (in capitals) JOHN MICHAEL HIGGINS

Address S. KELLY ST

BAMBER BRIDGE

(NR) PRESTON

19HH