

WILDLIFE AND COUNTRYSIDE ACT 1981
THE LANCASHIRE COUNTY COUNCIL
(DEFINITIVE MAP AND STATEMENT OF PUBLIC RIGHTS OF WAY)
(DEFINITIVE MAP MODIFICATION) (NO. 11) ORDER 2007

This Order is made by the Lancashire County Council under Section 53(2)(b) of the Wildlife and Countryside Act, 1981 ("the Act") because it appears to that Authority that the Definitive Map and Statement of Public Rights of Way for the County of Lancashire require modification in consequence of the occurrence of an event specified in Section 53(3)(c)(i) namely the discovery by the Surveying Authority of evidence which (when considered with all other relevant evidence available to them) shows that a right of way which is not shown in the map and statement subsists or is reasonably alleged to subsist over land in the area to which the map relates, being a right of way to which Part III of the Act applies, namely a public footpath.

The Authority have consulted with every local authority whose area includes the land to which the Order relates. The Lancashire County Council hereby order that:

1. For the purposes of this Order, the "relevant date" is the 5th December 2007.
2. The Definitive Map and Statement of Public Rights of Way for the County of Lancashire shall be modified as described in Part I and Part II of the Schedule and shown on the map attached to the Order.
3. This Order shall take effect on the date it is confirmed and may be cited as the Lancashire County Council (Definitive Map and Statement of Public Rights of Way) (Definitive Map Modification) (No. 11) Order 2007.

Dated this 5th day of December 2007.

THE COMMON SEAL of the Lancashire County Council was hereunto affixed in the pursuance of a Resolution passed at a meeting of the Regulatory Committee duly convened and held on the 10th October 2007



Authorised Signatory



17684

SCHEDULE

PART I

MODIFICATION OF THE DEFINITIVE MAP

DESCRIPTION OF FOOTPATH TO BE ADDED

Public Footpath 2 metres wide from a point on Kellet Lane, Bamber Bridge, immediately adjacent to Unit 429, Ranglet Road, running in a general north westerly direction for a distance of 52 metres to join Ranglet Road, Bamber Bridge, and shown as A – B on the attached plan.

PART II

MODIFICATION OF DEFINITIVE STATEMENT

The following entry be added:

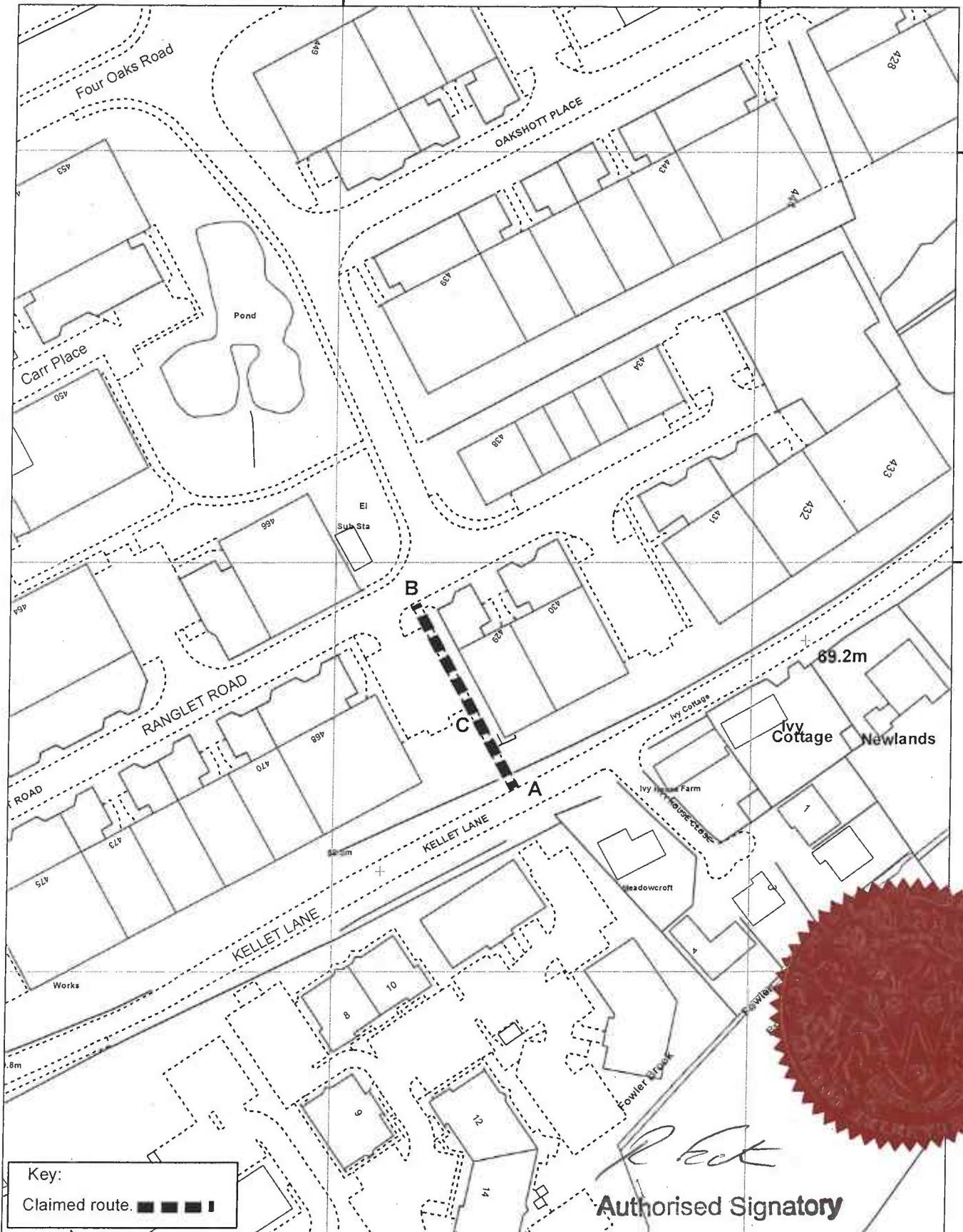
'Public Footpath from a point at GR SD 5794 2504 on U10725 Kellet Lane, Bamber Bridge, Borough of South Ribble, passing through a metal giggle-gaggle and running in a general north westerly direction for a distance of 52 metres, the footpath being 2 metres wide for the whole of its length and running along a tarmac surface to join Ranglet Road, Bamber Bridge, Borough of South Ribble, at GR SD 5791 2508.'

357900 000000

358000 000000

425200

425100



Key:
 Claimed route. ■■■■

[Signature]
Authorised Signatory

	<p>G. Harding B.Eng., C Eng., FICE., FIHT., MCMI. Environment Director</p>	<p>Wildlife and Countryside Act 1981. Claimed public footpath from Kellet Lane to Ranglet Road, Walton-le-Dale, South Ribble Borough Council. 804/454.</p>	<p>1:1,250</p>	
<p>The digitised Rights of Way Information should be used for guidance only as its accuracy cannot be guaranteed. Rights of Way Information must be verified on the current Definitive Map before being supplied or used for any purpose.</p>				
<p>This Map is reproduced from Ordnance Survey material with the permission of Ordnance Survey on behalf of the controller of Her Majesty's Stationery Office (C) Crown Copyright. Unauthorised reproduction infringes Crown Copyright and may lead to Prosecution or civil proceedings. Lancashire County Council Licence No. 100023320</p>				

WILDLIFE AND COUNTRYSIDE ACT 1981
THE LANCASHIRE COUNTY COUNCIL
(DEFINITIVE MAP AND STATEMENT OF PUBLIC RIGHTS OF WAY)
(DEFINITIVE MAP MODIFICATION) (NO. 11) ORDER 2007


This Order is made by the Lancashire County Council under Section 53(2)(b) of the Wildlife and Countryside Act, 1981 ("the Act") because it appears to that Authority that the Definitive Map and Statement of Public Rights of Way for the County of Lancashire require modification in consequence of the occurrence of an event specified in Section 53(3)(c)(i) namely the discovery by the Surveying Authority of evidence which (when considered with all other relevant evidence available to them) shows that a right of way which is not shown in the map and statement subsists or is reasonably alleged to subsist over land in the area to which the map relates, being a right of way to which Part III of the Act applies, namely a public footpath.

The Authority have consulted with every local authority whose area includes the land to which the Order relates. The Lancashire County Council hereby order that:

1. For the purposes of this Order, the "relevant date" is the 5th December 2007.
2. The Definitive Map and Statement of Public Rights of Way for the County of Lancashire shall be modified as described in Part I and Part II of the Schedule and shown on the map attached to the Order.
3. This Order shall take effect on the date it is confirmed and may be cited as the Lancashire County Council (Definitive Map and Statement of Public Rights of Way) (Definitive Map Modification) (No. 11) Order 2007.

Dated this 5th day of December 2007.

THE COMMON SEAL of the Lancashire County Council was hereunto affixed in the pursuance of a Resolution passed at a meeting of the Regulatory Committee duly convened and held on the 10th October 2007



Authorised Signatory



17684

SCHEDULE

PART I

MODIFICATION OF THE DEFINITIVE MAP

DESCRIPTION OF FOOTPATH TO BE ADDED

Public Footpath 2 metres wide from a point on Kellet Lane, Bamber Bridge, immediately adjacent to Unit 429, Ranglet Road, running in a general north westerly direction for a distance of 52 metres to join Ranglet Road, Bamber Bridge, and shown as A – B on the attached plan.

PART II

MODIFICATION OF DEFINITIVE STATEMENT

The following entry be added:

'Public Footpath from a point at GR SD 5794 2504 on U10725 Kellet Lane, Bamber Bridge, Borough of South Ribble, passing through a metal giggle-gaggle and running in a general north westerly direction for a distance of 52 metres, the footpath being 2 metres wide for the whole of its length and running along a tarmac surface to join Ranglet Road, Bamber Bridge, Borough of South Ribble, at GR SD 5791 2508.'

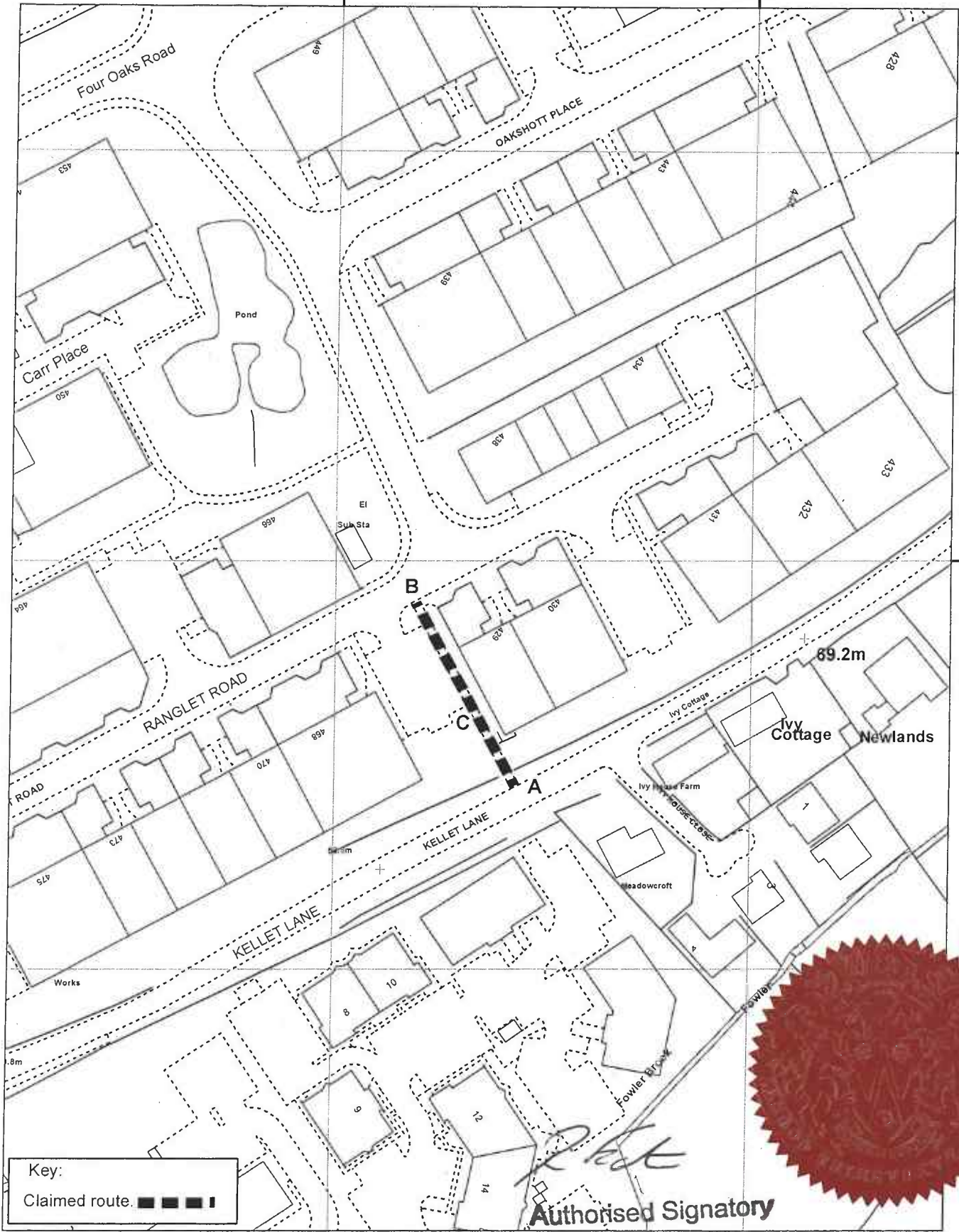
357900

358000

425200

425100

0



Key:
 Claimed route. ■■■■

R. Elk
Authorised Signatory

17684

	<p>G. Harding B.Eng., C Eng., FICE., FIHT., MCMI. Environment Director</p>	<p>Wildlife and Countryside Act 1981. Claimed public footpath from Kellet Lane to Ranglet Road, Walton-le-Dale, South Ribble Borough Council. 804/454.</p>	<p>1:1,250</p>	
<p>The digitised Rights of Way information should be used for guidance only as its accuracy cannot be guaranteed. Rights of Way information must be verified on the current Definitive Map before being supplied or used for any purpose.</p>				
<p>This Map is reproduced from Ordnance Survey material with the permission of Ordnance Survey on behalf of the controller of Her Majesty's Stationary Office (C) Crown Copyright. Unauthorised reproduction infringes Crown Copyright and may lead to Prosecution or civil proceedings. Lancashire County Council Licence No. 100023320</p>				