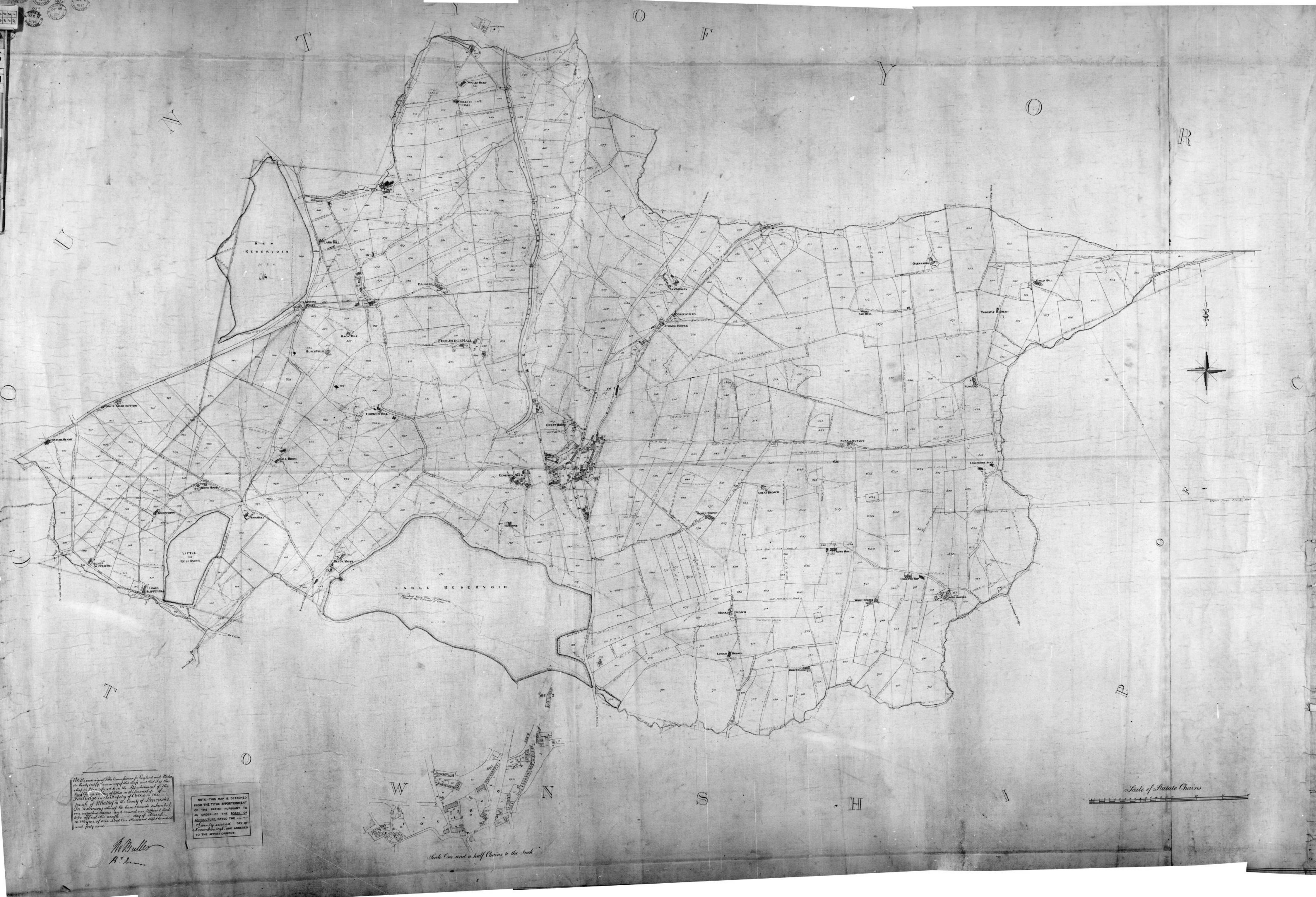


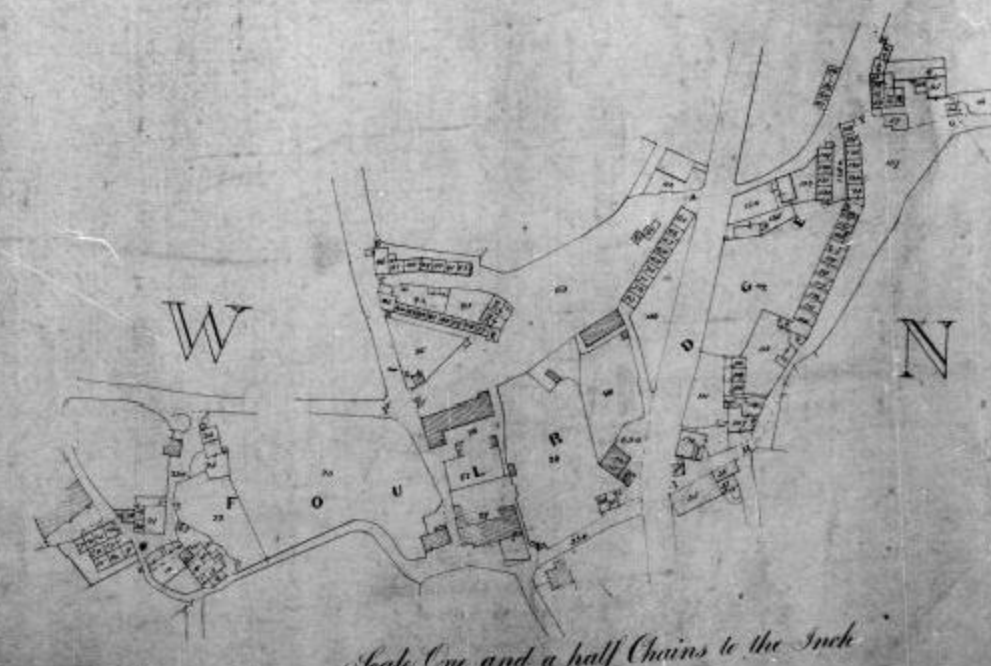
LANDOWNERS.	OCCUPIERS.	Numbers referring to the Plan.	NAME AND DESCRIPTION OF LANDS AND PREMISES.	STATE OF CULTIVATION.	QUANTITIES IN STATUTE MEASURE			Amount of rent charge apportioned upon the several lands and to whom payable												REMARKS	
								Payable to Perpetual Curate of Cotne			Payable to John Taylor Esq ^r			Payable to the Rev ^d John Master Whalley			Payable to William Whalley Esq.				
								£	s	d	£	s	d	£	s	d	£	s	d		
<i>Aspinall John</i>	<i>James Higson</i>	207	<i>Moss House</i>		a	r	p														
		- 207a	<i>Lane</i>		"	"	35														
		206	<i>Great Meadow</i>	<i>Meadow</i>	"	2	"														
		208	<i>Little Meadow</i>	<i>ditto</i>	4	2	30														
		242	<i>High Field</i>	<i>Pasture</i>	1	"	24														
		243	<i>Part of Long Field</i>	<i>ditto</i>	2	2	8														
		244	<i>Long Field</i>	<i>ditto</i>	1	2	32														
		245	<i>Potatoe Bed</i>	<i>Arable</i>	1	1	28														
		246	<i>Field behind House</i>	<i>Pasture</i>	"	"	24														
		247	<i>Round field</i>	<i>ditto</i>	1	3	6														
		260	<i>Field above the Well</i>	<i>ditto</i>	3	3	5														
		261	<i>Little Causeway</i>	<i>Meadow</i>	2	2	8														
		263	<i>Coast</i>	<i>Pasture</i>	1	"	"														
						5	2	"													
						27	"	"	"	"	7	"	2	1	"	1	1/2	"	1	1/2	R17090. Per. Cur. Rc. only.
<i>Brunskill Abner</i>	<i>John Cutler</i>	82	<i>Cottage</i>																		
		<i>Samuel Moore</i>	81	<i>Cottage</i>																	
		<i>Mary Harrison</i>	123	<i>Cottage</i>																	
		<i>Hartley Barratt</i>		<i>Cellar under ditto</i>																	
		<i>Joseph Barratt</i>	128	<i>Cottage</i>																	
		<i>Martha Higson</i>		<i>Cellar under ditto</i>																	
		<i>Bernard Bracewell</i>	131	<i>Cottage</i>																	
						5	78														
<i>Brunskill Joseph</i>	<i>George Hitchen</i>	79	<i>Cottage</i>																		
		<i>Samuel Hodgkin</i>	80	<i>Cottage</i>																	
		<i>Joseph Priestley</i>	125	<i>Cottage</i>																	
		<i>Susannah Hague</i>		<i>Cellar under ditto</i>																	
		<i>James Waring</i>	127	<i>Cottage</i>																	
		<i>Robert Pickles</i>		<i>Cellar under ditto</i>																	
		<i>John Higson</i>	130	<i>Cottage</i>																	
						1	28														

18-130
6
3 CHAINS



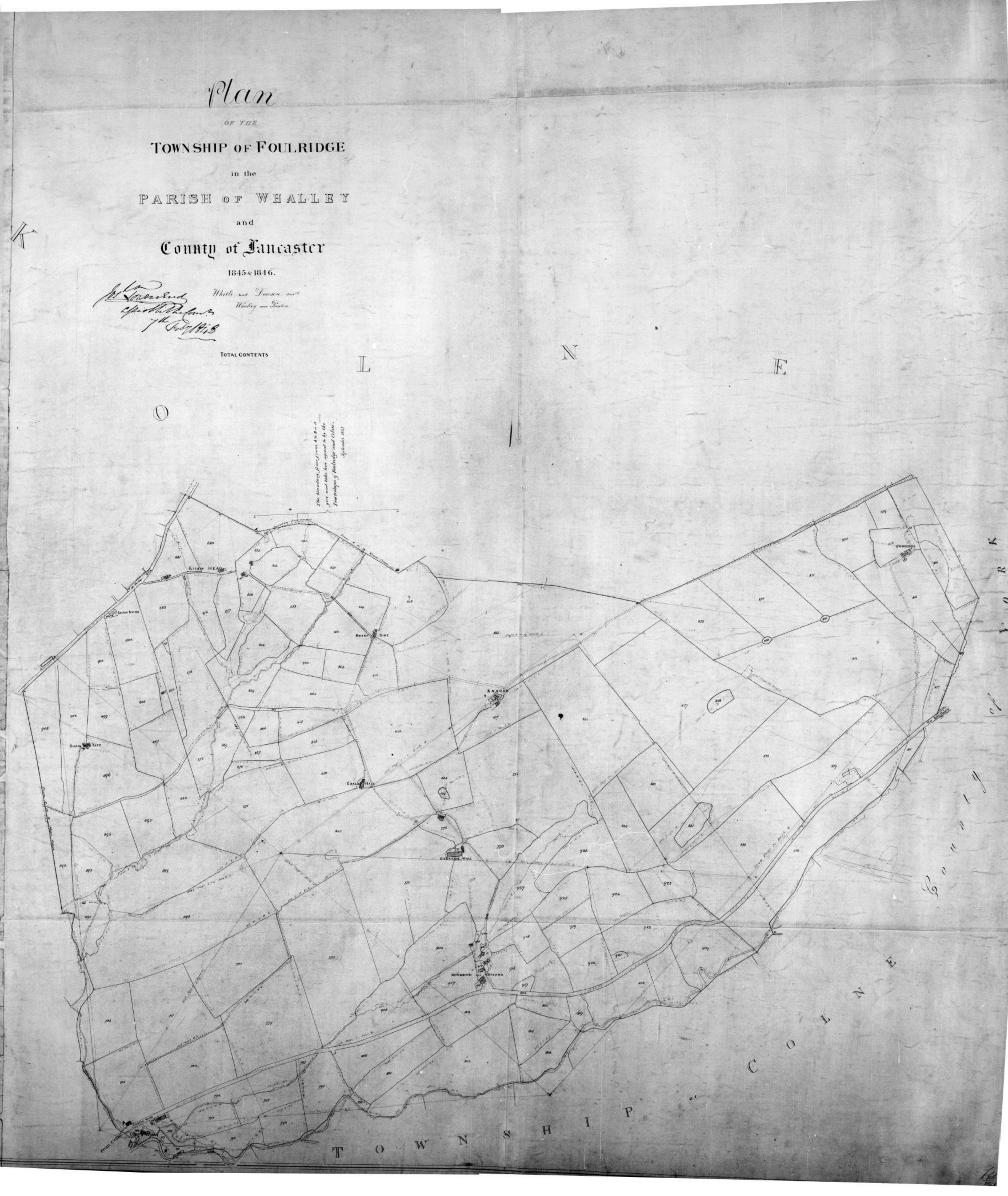
The boundaries of the Township of Foulridge and the
 the County of Lancashire, and the County of Yorkshire,
 as they were in the year 1846, are shown on this map.
 The boundaries of the County of Lancashire, as they were
 in the year 1846, are shown on this map.
 The boundaries of the County of Yorkshire, as they were
 in the year 1846, are shown on this map.
 The boundaries of the Township of Foulridge, as they were
 in the year 1846, are shown on this map.

NOTE: THIS MAP IS INTENDED
 FOR THE USE OF THE
 OFFICE OF THE
 REGISTER OF
 LANDS, AND IS NOT
 TO BE USED FOR
 ANY OTHER PURPOSE.



Scale of 1 inch = 1 mile

Scale of 1 inch = 1 mile



Plan
 OF THE
 TOWNSHIP OF FOULRIDGE
 in the
 PARISH OF WHALLEY
 and
 County of Lancaster
 1845-1846.

W. Butler
 R. L. L. L.
 T. C. L. L.

TOTAL CONTENTS

The boundaries of the Township of Foulridge and the
 the County of Lancashire, and the County of Yorkshire,
 as they were in the year 1846, are shown on this map.
 The boundaries of the County of Lancashire, as they were
 in the year 1846, are shown on this map.
 The boundaries of the County of Yorkshire, as they were
 in the year 1846, are shown on this map.
 The boundaries of the Township of Foulridge, as they were
 in the year 1846, are shown on this map.

Scale of 1 inch = 1 mile