

MAP

of

BALLHOUSE

GREENSHAW *and*

STONE-EDGE
David Brown

ESTATES

belonging to

T. PARKER Esq.



1828
By J. Binns

From
Mr. Bagshaw



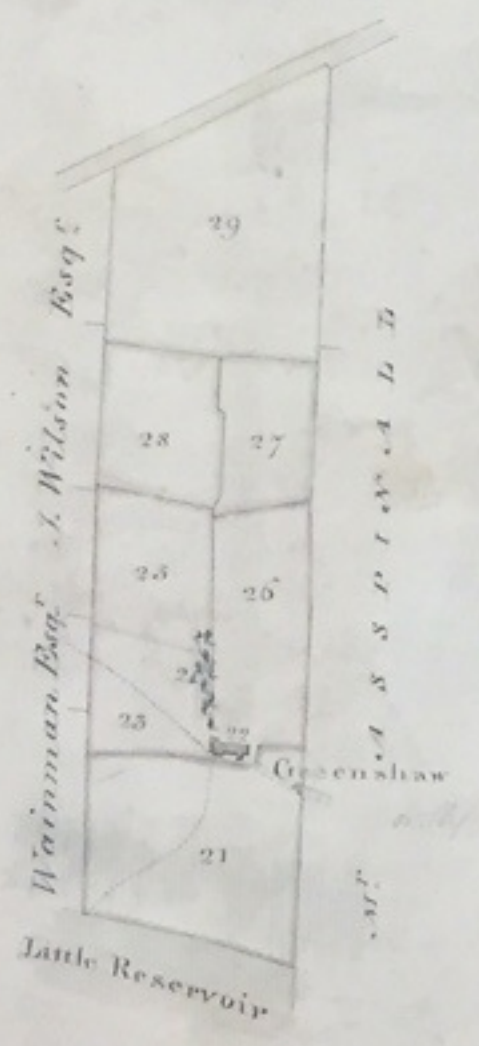
MAP
of

BALLHOUSE GREENSHAW and STONE-EDGE


ESTATES

belonging to
T. PARKER Esq.

1828
By J. Binns



Remarks
The Boundary Fences belonging
these Estates marked thus
Occupation Roads
Foot Paths
Rivers
Buildings




CONTENTS

No	Description	Statute		Goshaw		
		A. R. P.	A. R. P.	A. R. P.	A. R. P.	
1	View Rough	6	5	10	4	07
2	Old D ^o	6	5	4	4	09
3	Higher Copy	0	2	14	4	10
4	Lower D ^o	5	2	74	2	11
5	Little Paddock	2	02	1	1	70
6	Great D ^o	4	1	21	2	53
7	Bar Dept	5	2	50	2	10
8	Ad ^o D ^o	5	1	40	9	70
9	Laithe Field	5	0	7	2	14
10	House Barn Field & Garden	2	0	0	4	34
11	Croft	1	1	5	0	5
12	Hugh Hill & Helms	9	0	20	1	40
13	Plantation	0	0	14	0	0
14	Heavy Lands	9	1	06	1	53
15	D ^o Bottom	7	0	27	1	00
16	Low Meadow	6	2	50	5	13
17	Carr	0	0	30	5	00
18	Carr Meadow	9	0	7	1	12
19	Balls	3	7	5	2	11
20	Marl End	5	0	24	1	54
	Road marked A A	0	0	18	0	0
	Greenshaw	Total		60	5	148-0
21	Meadow	9	5	50	1	12
22	House Barn & Field	0	0	10	0	0
23	Calf Croft	1	0	5	2	20
24	Plantation	0	0	10	0	0
25	Rough Field	1	1	1	0	4
26	Long Field	1	2	24	1	0
27	Little D ^o	1	0	14	0	7
28	West D ^o	1	1	10	0	14
29	Great Field	5	5	0	2	10
		Total		15	2	08-0
	(Stone Edge)	Total		30	2	50-18-0
30	Croft Yates Meadow	1	3	7	1	17
31	Middle Meadow	2	1	17	1	00
32	Rough	6	0	18	1	07
33	Back Meadow	1	7	10	0	00
34	Back Field	5	1	8	2	0
35	Potatoe Hole	0	0	12	0	1
36	Slope Field	5	1	20	5	16
37	Brown Hill	0	0	30	1	0
38	Tenter Croft	5	5	20	2	10
39	House, Barn, Garden &c	0	0	35	1	0
40	Great Meadow	5	0	20	1	50
41	Plantation	0	0	23	1	00
42	Low Field	1	0	10	2	7
		Total		50	2	50-18-0



11	Croft
12	Hugh
13	Plan
14	Hen
15	D ^o
16	Lea
17	Cur
18	Car
19	Bu
20	Mo
	Roa
	Co
21	Mo
22	Ho
23	Ca
24	Th
25	Ro
26	Lo
27	Tri
28	We
29	Gr
	(
30	Cre
31	M
32	R
33	Be
34	Be
35	L
36	So
37	B
38	T
39	H
40	G
41	/
42	L




C O N T E N T S

N ^o	Ballhouse	Statute			Custom		
		A.	R.	P.	A.	R.	P.
1	New Rough.....	6	3	16	4	-	37
2	Old D ^o	6	3	4	4	-	29
3	Higher Copy.....	6	2	14	4	-	10
4	Lower D ^o	3	2	24	2	1	1
5	Little Paddock.....	-	2	32	-	1	29
6	Great D ^o	4	1	21	2	2	33
7	Far Bent.....	3	2	33	2	1	6
8	Nar D ^o	4	1	15	2	2	29
9	Laith Field.....	3	3	7	2	1	15
10	House, Barn Fold & Garden	-	3	-	-	1	34
11	Croft.....	1	1	8	-	3	8
12	Hugh Hill & Holme.....	2	-	25	1	1	13
13	Plantation.....	-	-	14	-	-	9
14	Hemp Lands.....	2	1	26	1	1	38
15	D ^o " " Bottom.....	-	2	27	-	1	26
16	Low Meadow.....	5	2	25	3	1	38
17	Carr.....	6	-	36	3	3	15
18	Carr Meadow.....	2	-	7	1	1	2
19	Butts.....	3	2	25	2	1	1
20	Marl End.....	3	-	24	1	3	31
	Road marked A A.....	-	3	18	-	2	5
	Greenshaw Total	69	3	1	43	-	9
21	Meadow.....	2	3	33	1	3	12
22	House Barn & Fold.....	-	-	10	-	-	6
23	Calf Croft.....	1	-	3	-	2	20
24	Plantation.....	-	-	13	-	-	8
25	Rough Field.....	1	1	1	-	3	4
26	Long Field.....	1	2	34	1	-	9
27	Little D ^o	1	-	14	-	2	27
28	West D ^o	1	1	16	-	3	14
29	Great Field.....	3	3	36	2	1	32
	Total	13	2	-	8	1	12


Mr: Dale

Remarks


The Boundary Fences belonging
these Estates marked thus



Occupation Roads



Foot Paths



Rivulets



Buildings

