


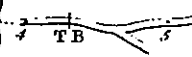
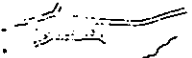
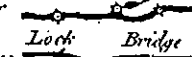





# Explanation

- Borough Towns which send Members to Parliament, in Roman Capitals* } LIVERPOOL  
*Market Towns which are not Boroughs in Italic Capitals* } MANCHESTER  
*Parishes which are not Market Towns in Old Print* } Childwall  
*Townships in Roman Letters* } West Derby  
*Market Towns and Villages in their true Form* }   
*Gentlemen's Seats and Farm Houses* }   
*Churches and Chapels* }   
*Rectory* } R  
*Vicarage* } V  
*Parochial Chapel* } PC  
*Curacy to an Impropriation* } CI  
*Chapel of Ease* } CE  
*Dispensing Chapel* } DC  
*Turnpike Roads and Mile Stones with Toll Bars marked TB* }   
*Cross Roads* }   
*Rivers with Water Mills Engines &c* }   
*Canals with Locks and Bridges* }   
*Coal Pits* }   
*Boundaries of the County and division of the Hundreds* } 

2.15 Yates: Lancashire, 1786.  
A full and detailed key is given.



TB

Tom's Cross

Foulridge  
Hall  
Foulridge

Noona

Narrs

White  
Moor

Moss Houses

Hill