

Application for a Modification Order

Wildlife and Countryside Act 1981

The Definitive Map and Statement of Public Rights of Way for the County of Lancashire

To: The County Secretary and Solicitor, Lancashire County Council.
Of: PO Box 78, County Hall, Fishergate, Preston, Lancashire PR1 8XJ

I: The Environment Director

Of: The Environment Directorate, Lancashire Countryside Service, Winckley House, Cross Street, Preston PR1 8RD

Hereby apply for an order under section 53(2) of the Wildlife and Countryside Act 1981 modifying the Definitive Map and statements for the area by:

~~1. Deleting the [footpath] [bridleway] [restricted byway] [byway open to all traffic]
FROM:~~

~~TO:~~

2. Adding the bridleway
FROM: Public Footpath no. 8 Foulridge

TO: the junction of High Lane and Standing Stone Lane, Foulridge, Pendle Borough

3. Upgrading to a bridleway Public Footpath no. 63 Foulridge and part of Public Footpath no. 8 Foulridge

~~4. [Varying] [adding to] the particulars relating to the [footpath] [bridleway] [restricted
byway] [byway open to all traffic]
FROM:~~

~~TO:~~

~~BY PROVIDING THAT:~~

AND SHOWN ON THE MAP ACCOMPANYING THE APPLICATION

I attach copies of the following documentary evidence (including statements of witnesses) in support of this application:

LIST OF DOCUMENTS PROVIDED:

Yates' map 1786

Honor of Clitheroe map 1804 - 1810

Greenwood's map 1818

Hennet's map 1830

Tithe map of Foulridge 1842

Leeds and Bradford Railway, Shipley to Colne extension plan 1844

Ordnance Survey maps: 6" 1848; 25" 1894, 1912, 1932; 1:25 000 1954; 6" 1955; 25" 1970

1910 Finance Act map and extract from Valuation Book

Extract from Foulridge Parish Survey map of Public Rights of Way, Draft Map of Public Rights of Way Burnley Rural District, Definitive Map of Public Rights of Way

Letters/evidence of use statements from:

F Oldfield, K Stubbs, R Halstead, D Buckell, A Thompson, Mr and Mrs G Greenwood, G Clarke, J Field, R Woolnough, C England, J Payne, D Cunliffe, J Cook, C Eastwood, J Bannister, C Pollard, L Dewhurst, J Henderson, G Barnes, R Stanworthy, E Walker, A Hearsom, J Britton, M Harrison, K Field, A Akrigg, B Stockdale, P Tomlinson, L Heath, A Tillotson

DATED: 28.11.08

SIGNED: *A. Taylor*
for the Environment Director

Dear Anne

Please find enclosed
new evidence forms for
Ball House.

There maybe more to
come from cyclists so I
will post them on later.

Thankyou for your
help

Carole.

138 Harrison Dr
Colne
Lancs. BB8 9SF
18tu April 2008

To Anne Taylor

I think it will be beneficial to explain who I am and which associations I represent.

I am the British Horse Soc. Access Officer for the Pendle Area, an Associate Member of the South Pennine Packhorse Trails Trust, Reseach Officer for the Trawden Forest and Borders Bridleways Ass. and represent Horse Riders on Pendle Access forum.

I was present at the Public Enquiry held in 1997 and gave evidence of use on horse back . I enclose a photocopy of a letter I submitted on behalf of Pendleside Bridleways Ass. as add. Evidence because I think this is an important piece of evidence.

I have carried out research on this route since the public enquiry and map evidence shows it was in existence prior to 1835 and in my opinion is an Ancient Highway----- Once a highway always a Highway---- but at least it should be Bridleway.

Yours Sincerley

Carole England

Carole England

PUBLIC RIGHTS OF WAY
EVIDENCE OF USE ON HORSEBACK

Please note that information supplied will be used in accordance with the processes under Statute and will not be confidential. It may be disclosed to third parties.

NAME: MRS ALISON AKRIG

ADDRESS: CLAVEN GARDEN FARM

HARDEN ROAD

KELBROOK BARNOLDSWICK BB18 6TS

DATE OF BIRTH: 2/7/57 OCCUPATION: VETERINARY RECEPTIONIST

Route of Way

From: (Grid Reference) 42-9/87-9.

Standing Stone Lane

Via:

To: (Grid Reference) 41-9/87-9.

Foulridge

1. How long have you known the route?

20 YEARS

2. Have you used the above way on horseback or leading a horse? YES/~~NO~~

If so:

(a) During which years? 1988 - 1997

(b) Where were you going to and from? FOULRIDGE TO BARNOLDSWICK
→SALTERFORTH

(c) For what purpose? EXERCISING HORSE

(d) How many times a year? 6

<p>(e) Have you used the way by other means?</p> <p>Please fill in all that apply</p> <p>On foot</p> <p>On motorcycle/in vehicle</p> <p>Other</p>	<p>During which years?</p> <p>1988 - 2008</p>
<p>3. Has the way always run over the same route? If not, give details and dates of any changes. Mark any changes or variations on the attached plan</p> <p>YES</p>	
<p>4a. Have there, to your knowledge, been any stiles, gates or fences across the way? If so, state where the stiles, gates or fences stood and mark their locations on the attached plan.</p> <p>NO</p> <p>4b. Were any of the gates locked? If so, state when and where they were, and mark them on the attached plan.</p> <p>NO</p> <p>4c. Did any of the stiles, gates or fences prevent you from using the way with a horse? If so, when?</p> <p>NO</p>	
<p>5a. Have you worked for any landowner over which the route passes? If so, give dates of employment and name of employer.</p> <p>NO</p> <p>5b. Have you been a tenant of any land over which the routes passes? If so, give dates of tenancy and mark land rented on attached plan.</p> <p>NO</p>	
<p>6. If you have answered yes to 5a or 5b did you ever receive any instructions from the landowner as to the use of the way by the public? If so, what were they?</p>	


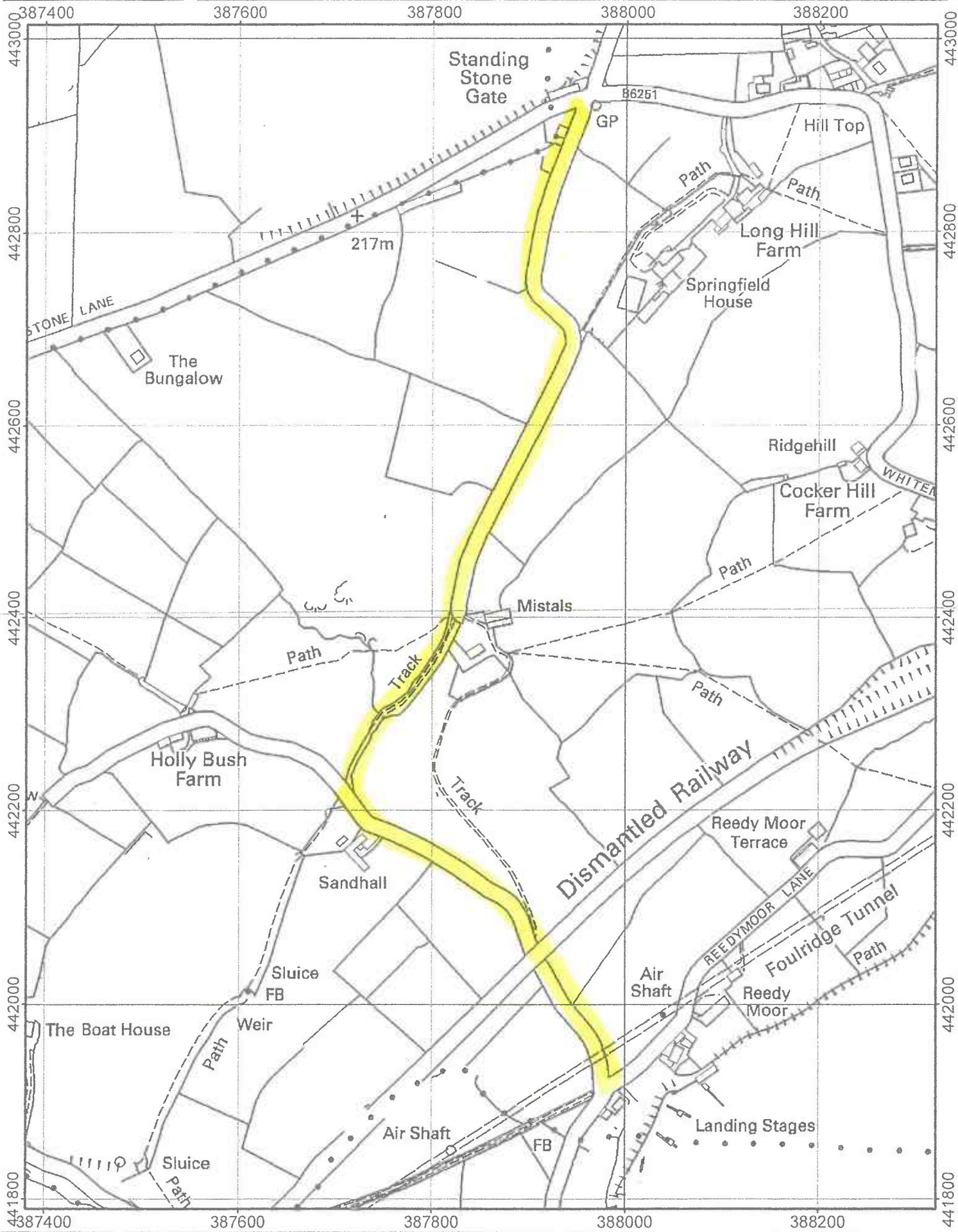
<p>7. a) Have you ever been stopped or turned back when using this way?</p> <p style="text-align: center;">NO</p> <p>b) Do you know or have you heard of anyone else having been stopped or turned back using the way with a horse? If so, state when the interruption took place and give particulars.</p> <p style="text-align: center;">NO</p>
<p>8. Were you ever told by any owner or tenant of the land crossed by the way, or by anyone in their employment, that the way was not public? If so, state when and give particulars and dates.</p> <p style="text-align: center;">NO</p>
<p>9. Have you ever seen notices such as 'Private', 'No Road', 'No Thoroughfare' or 'Trespassers will be Prosecuted' on or near the way? If so, what did the notices say? Mark the location of the notices on the attached plan.</p> <p>'Private Road' - New sign erected near Sandyhau after Public enquiry</p>
<p>10. Have you ever asked permission to use the way? If so, who did you ask?</p> <p style="text-align: center;">NO</p>
<p>11. Please give any other information that you think is relevant. Use a separate sheet if necessary.</p>

I hereby certify that, to the best of my knowledge and belief, the facts that I have stated are true.

I ~~am~~/am not willing to attend a hearing, public inquiry or court to give evidence on this matter, if this should prove to be necessary.

Signature: Asoknigg Date: 10/4/08

Claimed bridleway, Foulridge, Pendle Borough



Scale 1:5000 LCC Map Ref: 56036 Created: 08/02/2008
 (Scale correct when printed on A4 Portrait) By Anne Taylor

This Map is reproduced from Ordnance Survey material with the permission of Ordnance Survey on behalf of the controller of Her Majesty's Stationery Office (C) Crown Copyright. Unauthorised reproduction infringes Crown Copyright and may lead to Prosecution or civil proceedings.
 Lancashire County Council Licence No. 100023320

PUBLIC RIGHTS OF WAY
EVIDENCE OF USE ON HORSEBACK

Please note that information supplied will be used in accordance with the processes under Statute and will not be confidential. It may be disclosed to third parties.

NAME: MRS J. BANNISTER

ADDRESS: LOWER CLOUGH HOUSE
CASTLE ROAD
COLNE, LANCs

DATE OF BIRTH: 2/8/60 OCCUPATION: HOUSEWIFE

Route of Way

From: STANDING STONE GATE (Grid Reference) 42-9/87-9

Via:

To: REEDYMOOR LANE (Grid Reference) 41-9/87-9

1. How long have you known the route?

36 YEARS.

2. Have you used the above way on horseback or leading a horse? YES/NO

If so:

(a) During which years? 1972 - 81

(b) Where were you going to and from? BARNOLDSWICK - REEDYMOOR LANE AND BACKHOLE
GATE LANE -

(c) For what purpose? JUST OUT HACKING ON MY HORSE.

(d) How many times a year? GENERALLY AT LEAST ONCE A MONTH.

<p>(e) Have you used the way by other means?</p> <p>Please fill in all that apply</p> <p>On foot YES</p> <p>On motorcycle/in vehicle</p> <p>Other</p>	<p>During which years? 1981 1981-82</p>
<p>3. Has the way always run over the same route? If not, give details and dates of any changes. Mark any changes or variations on the attached plan</p> <p>YES</p>	
<p>4a. Have there, to your knowledge, been any stiles, gates or fences across the way? If so, state where the stiles, gates or fences stood and mark their locations on the attached plan.</p> <p>NO</p> <p>4b. Were any of the gates locked? If so, state when and where they were, and mark them on the attached plan.</p> <p>4c. Did any of the stiles, gates or fences prevent you from using the way with a horse? If so, when?</p>	
<p>5a. Have you worked for any landowner over which the route passes? If so, give dates of employment and name of employer.</p> <p>NO</p> <p>5b. Have you been a tenant of any land over which the routes passes? If so, give dates of tenancy and mark land rented on attached plan.</p> <p>NO.</p>	
<p>6. If you have answered yes to 5a or 5b did you ever receive any instructions from the landowner as to the use of the way by the public? If so, what were they?</p> <p>—</p>	

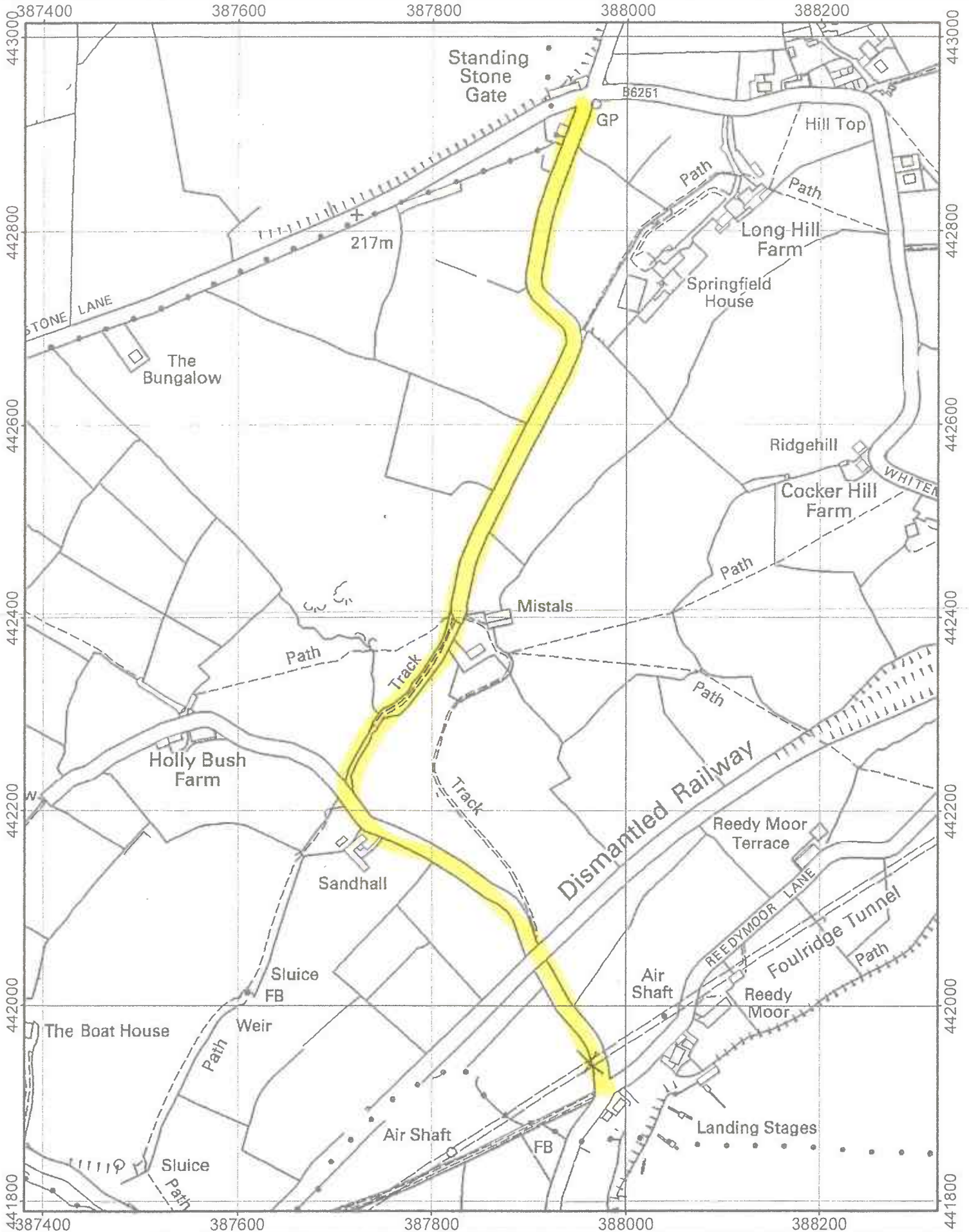
<p>7. a) Have you ever been stopped or turned back when using this way?</p> <p style="text-align: right;">NO</p> <p>b) Do you know or have you heard of anyone else having been stopped or turned back using the way with a horse? If so, state when the interruption took place and give particulars.</p> <p style="text-align: right;">NO, BUT ITS VERY DIFFICULT AS BOULDERS + OVERGROWTH THERE NOW.</p>
<p>8. Were you ever told by any owner or tenant of the land crossed by the way, or by anyone in their employment, that the way was not public? If so, state when and give particulars and dates.</p> <p style="text-align: right;">NO</p>
<p>9. Have you ever seen notices such as 'Private', 'No Road', 'No Thoroughfare' or 'Trespassers will be Prosecuted' on or near the way? If so, what did the notices say? Mark the location of the notices on the attached plan.</p> <p style="text-align: right;">YES - AT REEDYMOOR END, NO VEHICLES OR PARKING</p>
<p>10. Have you ever asked permission to use the way? If so, who did you ask?</p> <p style="text-align: right;">NO</p>
<p>11. Please give any other information that you think is relevant. Use a separate sheet if necessary.</p> <p style="text-align: right;">THERE ARE FEW ENOUGH PLACES TO RIDE A HORSE THESE DAYS AND THIS WAS ONE RIDE I KNOW I COULD GET AWAY FROM TRAFFIC WITH?</p>

I hereby certify that, to the best of my knowledge and belief, the facts that I have stated are true.

I am ~~am not willing~~ to attend a hearing, public inquiry or court to give evidence on this matter, if this should prove to be necessary.

Signature: V. Bauuista Date: 2/04/08

Claimed bridleway, Foulridge, Pendle Borough



Scale 1:5000 LCC Map Ref: 56036 Created: 08/02/2008
 (Scale correct when printed on A4 Portrait)
 By Anne Taylor

This Map is reproduced from Ordnance Survey material with the permission of Ordnance Survey on behalf of the controller of Her Majesty's Stationery Office (C) Crown Copyright. Unauthorised reproduction infringes Crown Copyright and may lead to Prosecution or civil proceedings.
 Lancashire County Council Licence No. 100023320

PUBLIC RIGHTS OF WAY
EVIDENCE OF USE ON HORSEBACK

Please note that information supplied will be used in accordance with the processes under Statute and will not be confidential. It may be disclosed to third parties.

NAME: MRS. GRACE BARNES

ADDRESS: HARDEN OLD HOUSE FARM
BLEARA ROAD
EARBY BARNOLDSWICK LANCs

DATE OF BIRTH: 24.10.44..... OCCUPATION: RETIRED

Route of Way

From: STANDING STONE LANE (Grid Reference) 42-9 / 87-9
READY MOOR

Via:

To: BALL HOUSE LANE (Grid Reference) 41-9 / 87-9

1. How long have you known the route?

1975 - 1997

2. Have you used the above way on horseback or leading a horse? YES/NO

If so:

(a) During which years? 1975 - 1997

(b) Where were you going to and from? COUNTY BROOK, BALL HOUSE, COLNE

(c) For what purpose? HORSE RIDING / WALKING FOR PLEASURE

(d) How many times a year? 3 DAYS A WEEK

<p>(e) Have you used the way by other means? YES</p> <p>Please fill in all that apply</p> <p>On foot WALKING FOR PLEASURE</p> <p>On motorcycle/in vehicle</p> <p>Other</p>	<p>During which years? 1975 - 1999</p>
<p>3. Has the way always run over the same route? If not, give details and dates of any changes. Mark any changes or variations on the attached plan</p>	
<p>4a. Have there, to your knowledge, been any stiles, gates or fences across the way? NO If so, state where the stiles, gates or fences stood and mark their locations on the attached plan.</p> <p>4b. Were any of the gates locked? NO If so, state when and where they were, and mark them on the attached plan.</p> <p>4c. Did any of the stiles, gates or fences prevent you from using the way with a horse? If so, when? NO</p>	
<p>5a. Have you worked for any landowner over which the route passes? If so, give dates of employment and name of employer. NO</p> <p>5b. Have you been a tenant of any land over which the routes passes? NO If so, give dates of tenancy and mark land rented on attached plan.</p>	
<p>6. If you have answered yes to 5a or 5b did you ever receive any instructions from the landowner as to the use of the way by the public? If so, what were they?</p>	

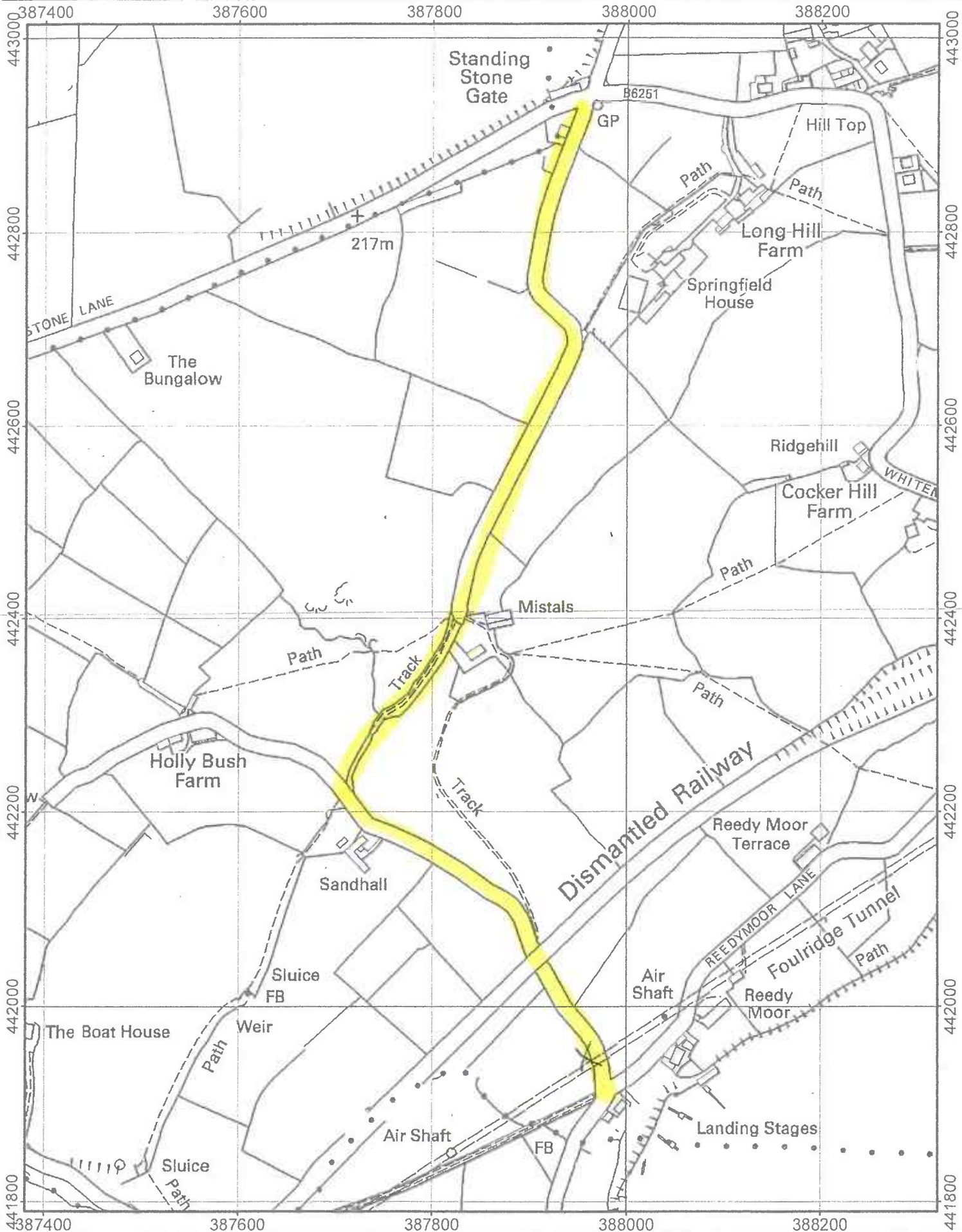
<p>7. a) Have you ever been stopped or turned back when using this way? NO</p> <p>b) Do you know or have you heard of anyone else having been stopped or turned back using the way with a horse? If so, state when the interruption took place and give particulars: NO</p>
<p>8. Were you ever told by any owner or tenant of the land crossed by the way, or by anyone in their employment, that the way was not public? If so, state when and give particulars and dates. NO</p> <p>PRIVATE RD & Public FOOTPATH TO SANDY HALL & HOLLY BUSH</p>
<p>9. Have you ever seen notices such as 'Private', 'No Road', 'No Thoroughfare' or 'Trespassers will be Prosecuted' on or near the way? If so, what did the notices say? Mark the location of the notices on the attached plan.</p> <p>PRIVATE RD & Public FOOTPATH TO SANDY HALL & HOLLY BUSH FARM</p>
<p>10. Have you ever asked permission to use the way? If so, who did you ask?</p> <p>NO</p>
<p>11. Please give any other information that you think is relevant. Use a separate sheet if necessary.</p>

I hereby certify that, to the best of my knowledge and belief, the facts that I have stated are true.

I am/am not willing to attend a hearing, public inquiry or court to give evidence on this matter, if this should prove to be necessary.

Signature: G. Barnes Date: 30th March 2008

Claimed bridleway, Foulridge, Pendle Borough



Scale 1:5000 LCC Map Ref: 56036 Created: 08/02/2008
 (Scale correct when printed on A4 Portrait) By Anne Taylor

This Map is reproduced from Ordnance Survey material with the permission of Ordnance Survey on behalf of the controller of Her Majesty's Stationery Office (C) Crown Copyright. Unauthorised reproduction infringes Crown Copyright and may lead to Prosecution or civil proceedings.
 Lancashire County Council Licence No. 100023320

PUBLIC RIGHTS OF WAY
EVIDENCE OF USE ON HORSEBACK

Please note that information supplied will be used in accordance with the processes under Statute and will not be confidential. It may be disclosed to third parties.

NAME: MRS JENNIFER BRITTON

ADDRESS: BACK O' TH EDGE FARM
RED LANE
COLNE LANCS BB8 7JR

DATE OF BIRTH: 05/02/1949 OCCUPATION: SECRETARY

Route of Way

From: STANDING STONE HAVEN (Grid Reference) 42.9/87-9

Via: BALL HOUSE LANE

To: REEDYMOOR LANE (Grid Reference) 41-9/87-9

1. How long have you known the route?

1980 - 2008

2. Have you used the above way on horseback or leading a horse? YES/NO

If so:

(a) During which years? 1980 - 1997

(b) Where were you going to and from? COLNE TO WHITEMOOR

(c) For what purpose? HORSE RIDING

(d) How many times a year? APPROXIMATELY 100.

(e) Have you used the way by other means? During which years?

Please fill in all that apply

On foot

On motorcycle/in vehicle

Other

3. Has the way always run over the same route? If not, give details and dates of any changes. Mark any changes or variations on the attached plan

SAME ROUTE

4a. Have there, to your knowledge, been any stiles, gates or fences across the way? If so, state where the stiles, gates or fences stood and mark their locations on the attached plan.

NO

4b. Were any of the gates locked? If so, state when and where they were, and mark them on the attached plan.

NO

4c. Did any of the stiles, gates or fences prevent you from using the way with a horse? If so, when?

NO

5a. Have you worked for any landowner over which the route passes? If so, give dates of employment and name of employer.

NO

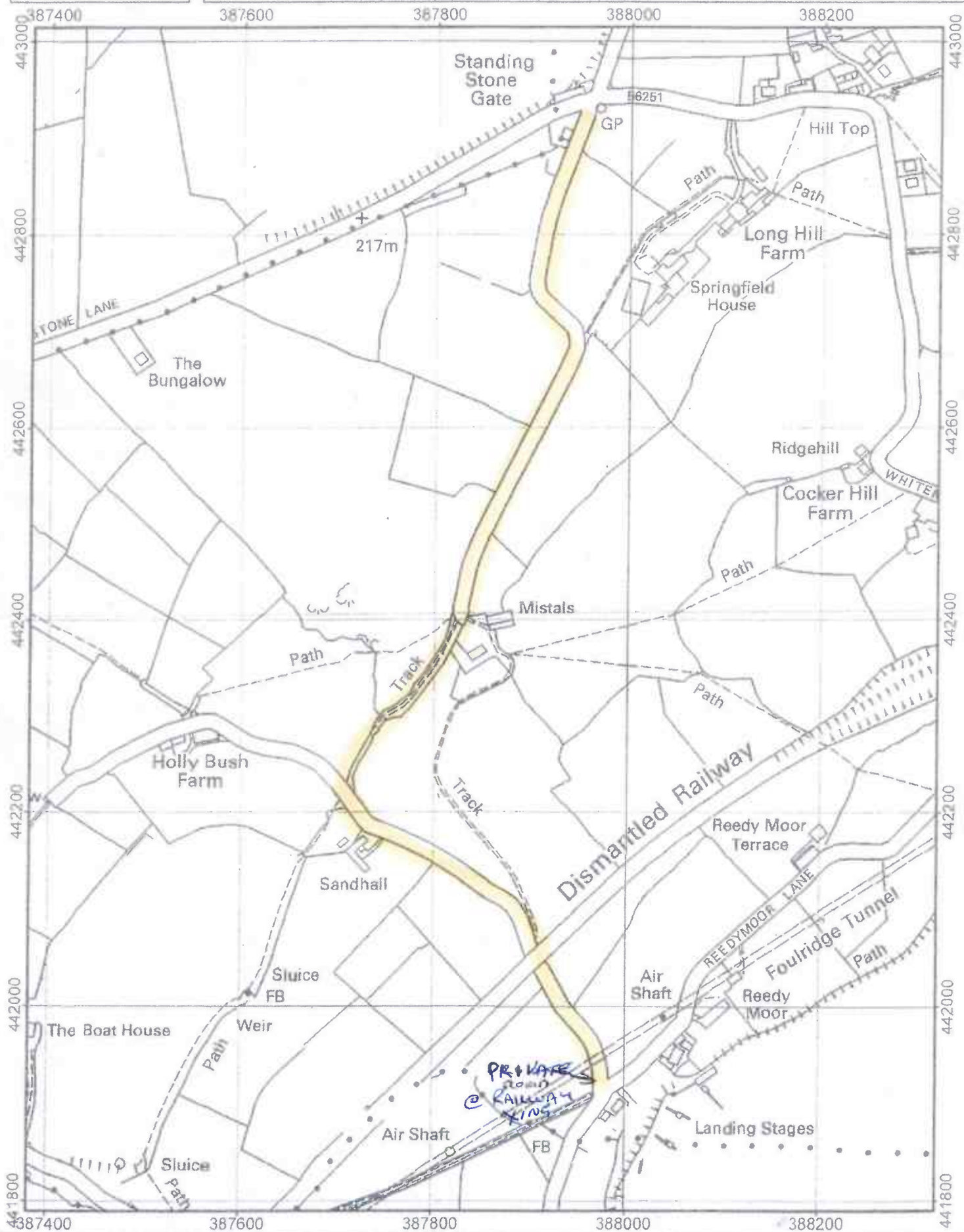
5b. Have you been a tenant of any land over which the routes passes? If so, give dates of tenancy and mark land rented on attached plan.

NO

6. If you have answered yes to 5a or 5b did you ever receive any instructions from the landowner as to the use of the way by the public? If so, what were they?

NO

Claimed bridleway, Foulridge, Pendle Borough



Scale 1:5000 LCC Map Ref. 56036 Created 08/02/2008
 (Scale correct when printed on A4 Portrait)
 By Anne Taylor

This Map is reproduced from Ordnance Survey material with the permission of Ordnance Survey on behalf of the controller of Her Majesty's Stationery Office (C) Crown Copyright. Unauthorised reproduction infringes Crown Copyright and may lead to Prosecution or civil proceedings.
 Lancashire County Council Licence No. 100023320

PUBLIC RIGHTS OF WAY
EVIDENCE OF USE ON HORSEBACK

Please note that information supplied will be used in accordance with the processes under Statute and will not be confidential. It may be disclosed to third parties.

NAME: JANET.....COOK.....

ADDRESS: .MODR LAITHE FARM
.....HISH LANE.....
.....SALTERFORTH.....

DATE OF BIRTH: 2/8/56..... OCCUPATION: CARE ASSISTANT.....

Route of Way

From: REEDYMOOR LANE (Grid Reference)
41-9 / 87-9

Via: BALL HOUSE

To: BARNOLDSWICK RD (Grid Reference)
42-9 / 87-9

1. How long have you known the route?

4 YRS

2. Have you used the above way on horseback or leading a horse? YES NO

If so:

(a) During which years?

19/94 19/98

(b) Where were you going to and from? FROM BARNOLDSWICK TO REEDYMOOR

UP TO THE BACK OF BALL HOUSE & MISTRAKS TO BARNOLDSWICK RD LANE

(c) For what purpose?

PLEASURE RIDING

(d) How many times a year?

TWICE A WEEK

<p>(e) Have you used the way by other means?</p> <p>Please fill in all that apply</p> <p>On foot</p> <p>On motorcycle/in vehicle</p> <p>Other</p>	<p>During which years?</p>
<p>3. Has the way always run over the same route? If not, give details and dates of any changes. Mark any changes or variations on the attached plan</p> <p>YES</p>	
<p>4a. Have there, to your knowledge, been any stiles, gates or fences across the way? If so, state where the stiles, gates or fences stood and mark their locations on the attached plan. NO YES BUT GATE ALWAYS OPEN AT STANSTEAD BODGALOW</p> <p>4b. Were any of the gates locked? If so, state when and where they were, and mark them on the attached plan. NO</p> <p>4c. Did any of the stiles, gates or fences prevent you from using the way with a horse? If so, when? NO</p>	
<p>5a. Have you worked for any landowner over which the route passes? If so, give dates of employment and name of employer. NO</p> <p>5b. Have you been a tenant of any land over which the routes passes? If so, give dates of tenancy and mark land rented on attached plan. NO</p>	
<p>6. If you have answered yes to 5a or 5b did you ever receive any instructions from the landowner as to the use of the way by the public? If so, what were they?</p>	

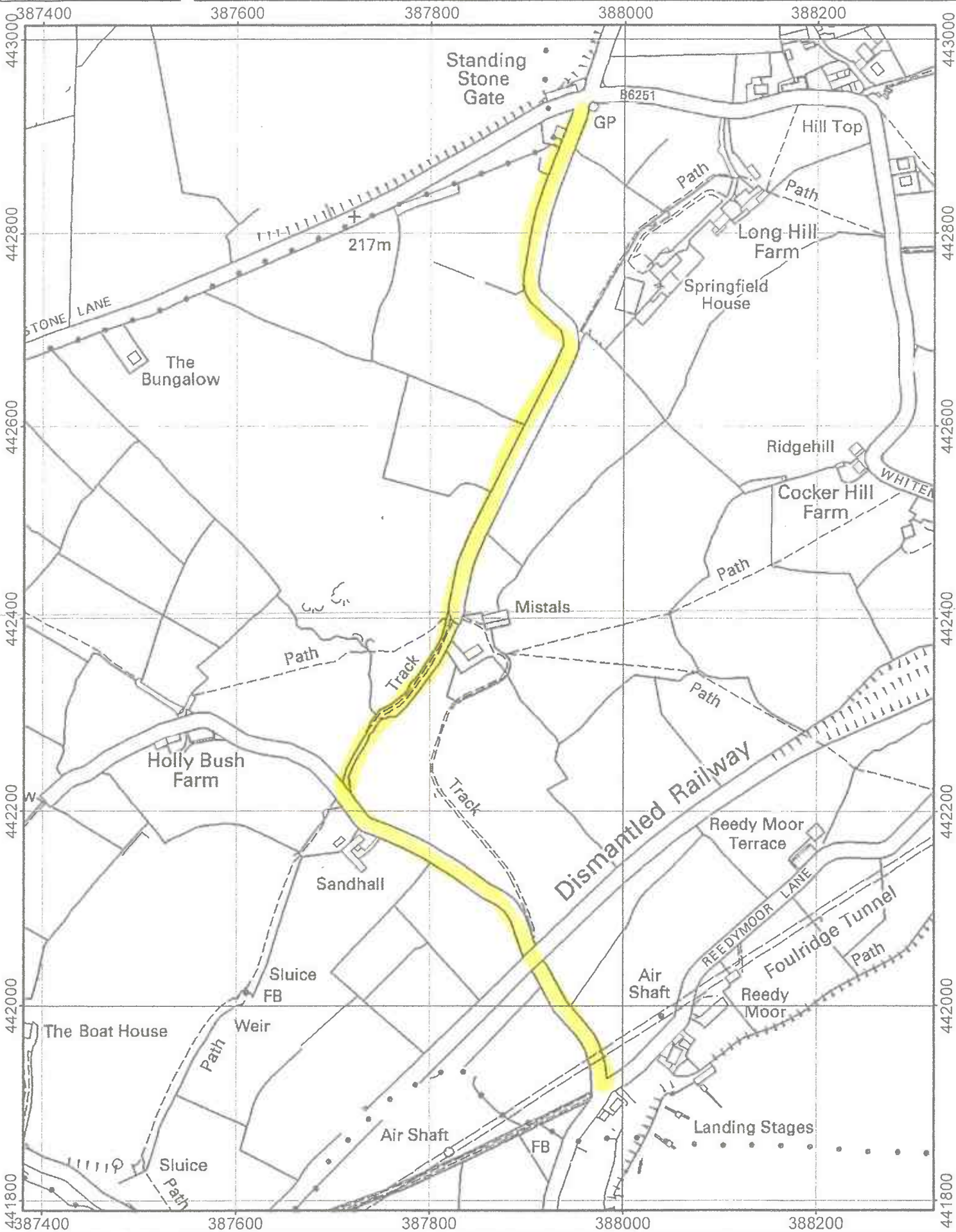
<p>7. a) Have you ever been stopped or turned back when using this way?</p> <p style="text-align: center;">YES ON THE 24/7/98</p> <p>b) Do you know or have you heard of anyone else having been stopped or turned back using the way with a horse? If so, state when the interruption took place and give particulars.</p> <p style="text-align: center;">NO</p>
<p>8. Were you ever told by any owner or tenant of the land crossed by the way, or by anyone in their employment, that the way was not public? If so, state when and give particulars and dates.</p> <p>NO NOT UNTIL 24/7/98 I WAS STOPPED BY MR TAYLOR AND WAS TOLD</p>
<p>9. Have you ever seen notices such as 'Private', 'No Road', 'No Thoroughfare' or 'Trespassers will be Prosecuted' on or near the way? If so, what did the notices say? Mark the location of the notices on the attached plan.</p> <p style="text-align: center;">NO</p>
<p>10. Have you ever asked permission to use the way? If so, who did you ask?</p> <p style="text-align: center;">NO</p>
<p>11. Please give any other information that you think is relevant. Use a separate sheet if necessary.</p> <p>I HAVE ALWAYS BELIEVED IT TO BE AN OLD BRIDLEWAY FROM COLNE TO BARROLD SWICK. WE HAVE NOT HAD ANY PROBLEMS UNTIL 24/7/98. THE PATH WAY IS VERY STONEY AND YOU CAN ONLY TAKE YOUR TIME GOING UP ARE DOWN SO I CANT SEE WHY THERE IS ANY PROBLEM.</p>

I hereby certify that, to the best of my knowledge and belief, the facts that I have stated are true.

I am/~~am not~~ willing to attend a hearing, public inquiry or court to give evidence on this matter, if this should prove to be necessary.

Signature: *J K Cook* Date: *28/3/08*

Claimed bridleway, Foulridge, Pendle Borough



Scale 1:5000 LCC Map Ref: 56036 Created: 08/02/2008
 (Scale correct when printed on A4 Portrait) By Anne Taylor

This Map is reproduced from Ordnance Survey material with the permission of Ordnance Survey on behalf of the controller of Her Majesty's Stationery Office (C) Crown Copyright. Unauthorised reproduction infringes Crown Copyright and may lead to Prosecution or civil proceedings. Lancashire County Council Licence No. 100023320

PUBLIC RIGHTS OF WAY
EVIDENCE OF USE ON HORSEBACK

Please note that information supplied will be used in accordance with the processes under Statute and will not be confidential. It may be disclosed to third parties.

NAME: MS. DIANA CUNLIFFE

ADDRESS: 4, FERNHILL

KNOTTS RD

TODMORDEN LANCs OL14 8JD

DATE OF BIRTH: 24/10/59 OCCUPATION: SELF EMPLOYED RETAILER

Route of Way

From: 877 422 (Grid Reference) South Pennines Outdoor
Disused railway (gone to Eorby) Leisure Mag no 21
Via: at Reedy Moor

To: 879 429 (Grid Reference)
Junction on B6251 with standing stone lane (Barnardsurck Rd from Barnouford)

1. How long have you known the route?

since 1982

2. Have you used the above way on horseback or leading a horse? YES/~~NO~~

If so:

- (a) During which years? 1982-1988
- (b) Where were you going to and from? Whitmoor Stables
- (c) For what purpose? Exercising a horse i.e. hacking out
- (d) How many times a year? approx. twice a week
i.e. 100 times a year.

<p>(e) Have you used the way by other means?</p> <p>Please fill in all that apply</p> <p><input checked="" type="checkbox"/> On foot</p> <p><input type="checkbox"/> On motorcycle/in vehicle</p> <p><input type="checkbox"/> Other</p>	<p>During which years?</p>
<p>3. Has the way always run over the same route? If not, give details and dates of any changes. Mark any changes or variations on the attached plan</p> <p>Yes</p>	
<p>4a. Have there, to your knowledge, been any stiles, gates or fences across the way? If so, state where the stiles, gates or fences stood and mark their locations on the attached plan.</p> <p>No</p> <p>4b. Were any of the gates locked? If so, state when and where they were, and mark them on the attached plan.</p> <p>4c. Did any of the stiles, gates or fences prevent you from using the way with a horse? If so, when?</p>	
<p>5a. Have you worked for any landowner over which the route passes? If so, give dates of employment and name of employer.</p> <p>No</p> <p>5b. Have you been a tenant of any land over which the routes passes? If so, give dates of tenancy and mark land rented on attached plan.</p> <p>No</p>	
<p>6. If you have answered yes to 5a or 5b did you ever receive any instructions from the landowner as to the use of the way by the public? If so, what were they?</p>	

<p>7. a) Have you ever been stopped or turned back when using this way?</p> <p style="text-align: center;">No</p> <p>b) Do you know or have you heard of anyone else having been stopped or turned back using the way with a horse? If so, state when the interruption took place and give particulars.</p> <p style="text-align: center;">NO</p>
<p>8. Were you ever told by any owner or tenant of the land crossed by the way, or by anyone in their employment, that the way was not public? If so, state when and give particulars and dates.</p> <p style="text-align: center;">No</p>
<p>9. Have you ever seen notices such as 'Private', 'No Road', 'No Thoroughfare' or 'Trespassers will be Prosecuted' on or near the way? If so, what did the notices say? Mark the location of the notices on the attached plan.</p> <p style="text-align: center;">NO</p>
<p>10. Have you ever asked permission to use the way? If so, who did you ask?</p> <p style="text-align: center;">No</p>
<p>11. Please give any other information that you think is relevant. Use a separate sheet if necessary.</p>

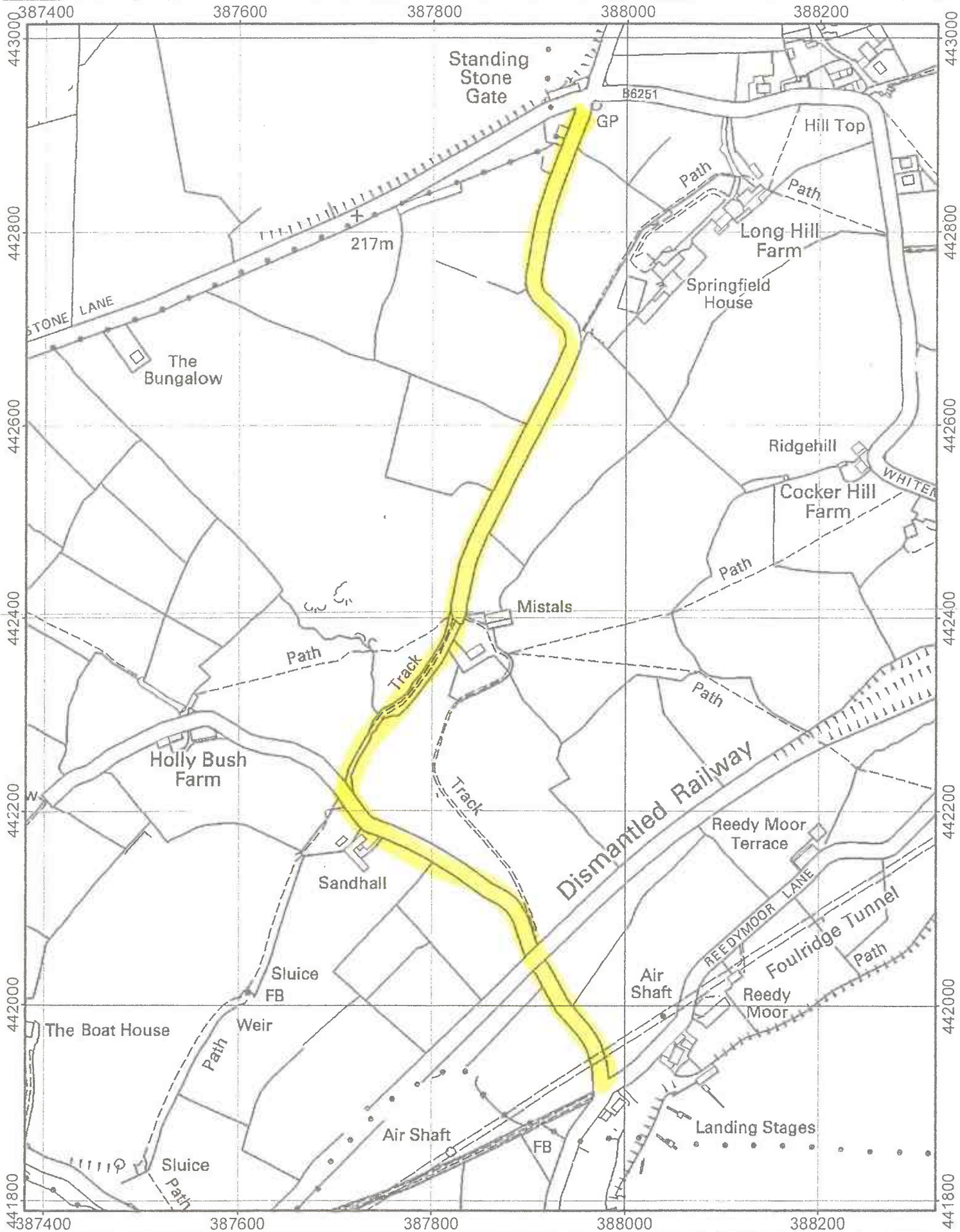
I hereby certify that, to the best of my knowledge and belief, the facts that I have stated are true.

~~I am~~/am not willing to attend a hearing, public inquiry or court to give evidence on this matter, if this should prove to be necessary.

as being self employed would be very difficult

Signature: *D.S. Curlyfe*..... Date: *30th march 2008*

Claimed bridleway, Foulridge, Pendle Borough



Scale 1:5000 LCC Map Ref: 56036 Created: 08/02/2008
 (Scale correct when printed on A4 Portrait) By Anne Taylor

This Map is reproduced from Ordnance Survey material with the permission of Ordnance Survey on behalf of the controller of Her Majesty's Stationery Office (C) Crown Copyright. Unauthorised reproduction infringes Crown Copyright and may lead to Prosecution or civil proceedings. Lancashire County Council Licence No. 100023320

PUBLIC RIGHTS OF WAY
EVIDENCE OF USE ON HORSEBACK

Please note that information supplied will be used in accordance with the processes under Statute and will not be confidential. It may be disclosed to third parties.

NAME: LINDA DANHUEST

ADDRESS: 7 HALL RD
TRANDON
LANCASHIRE B88 8LQ

DATE OF BIRTH: 12-5-67 OCCUPATION: Dispensing Optician

Route of Way

From: REEDMOOR LANE (Grid Reference) 41-9/87-9

Via:

To: STANDING STONE LANE (Grid Reference) 42-9/87-9

1. How long have you known the route?

35 YRS

2. Have you used the above way on horseback or leading a horse? YES/NO

If so:

- (a) During which years? 1977* - PRESENT (LAST YEAR - VIRTUALLY IMPASSABLE)
- (b) Where were you going to and from? } GENERAL WALKING
IN THE AREA IN & AROUND
FOURWOOD
- (c) For what purpose?
- (d) How many times a year? IN THE PAST* EVERY WEEK
2-3 TIMES PER YEAR MORE RECENTLY

<p>(e) Have you used the way by other means?</p> <p>Please fill in all that apply</p> <p>On foot — (APPROX) 2000 - 2007</p> <p>On motorcycle/in vehicle</p> <p>Other</p>	<p>During which years?</p>
<p>3. Has the way always run over the same route? If not, give details and dates of any changes. Mark any changes or variations on the attached plan</p> <p>YES</p>	
<p>4a. Have there, to your knowledge, been any stiles, gates or fences across the way? If so, state where the stiles, gates or fences stood and mark their locations on the attached plan. NONE</p> <p>4b. Were any of the gates locked? If so, state when and where they were, and mark them on the attached plan. NONE</p> <p>4c. Did any of the stiles, gates or fences prevent you from using the way with a horse? If so, when? NO</p>	
<p>5a. Have you worked for any landowner over which the route passes? If so, give dates of employment and name of employer.</p> <p>N/A</p> <p>5b. Have you been a tenant of any land over which the routes passes? If so, give dates of tenancy and mark land rented on attached plan.</p> <p>N/A</p>	
<p>6. If you have answered yes to 5a or 5b did you ever receive any instructions from the landowner as to the use of the way by the public? If so, what were they?</p>	

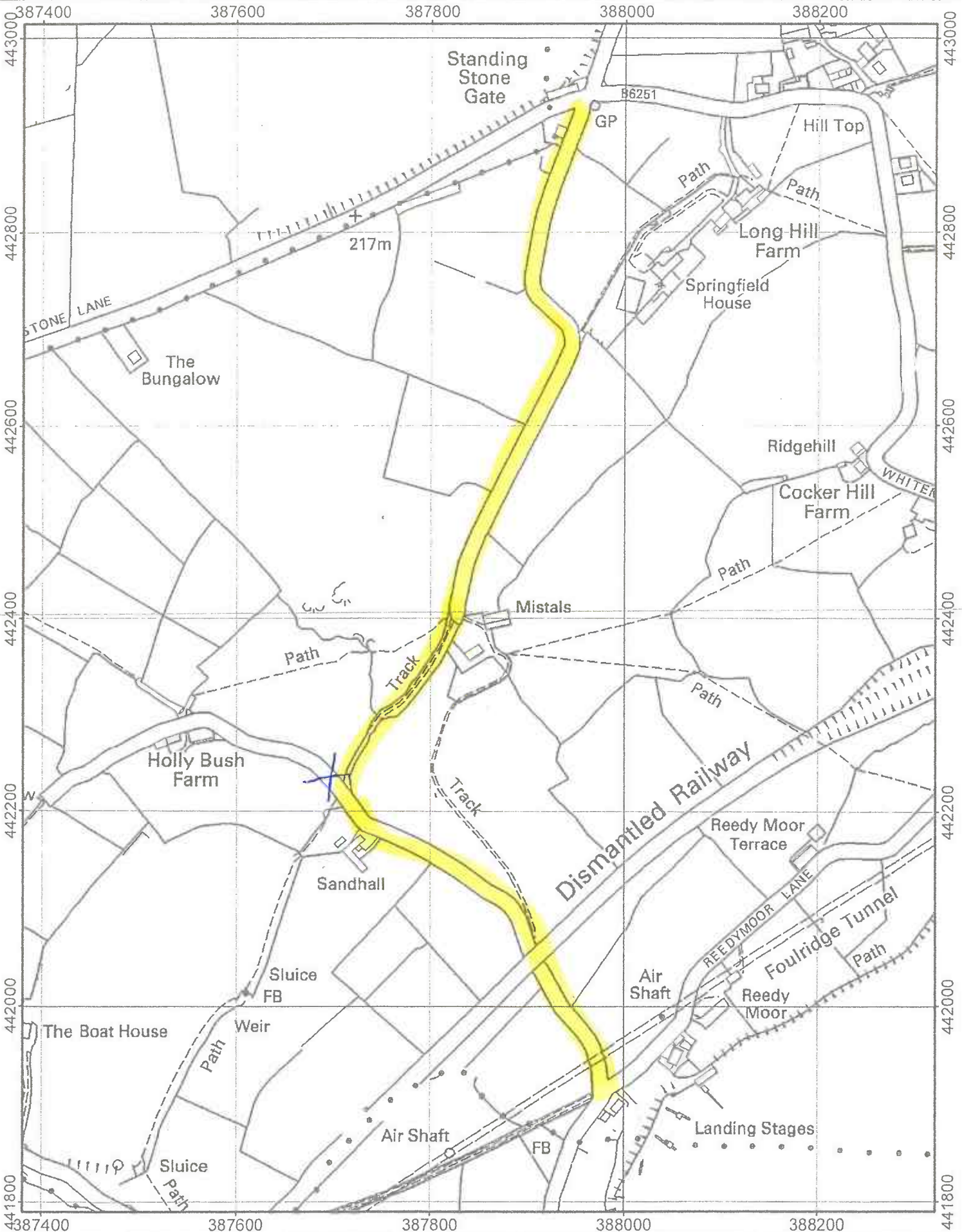
<p>7. a) Have you ever been stopped or turned back when using this way? <i>Yes</i></p> <p>b) Do you know or have you heard of anyone else having been stopped or turned back using the way with a horse? If so, state when the interruption took place and give particulars. <i>Can't be sure of the time as I have used this route for so many years, but was stopped by a lady at the point marked on the map & told I couldn't continue</i></p>
<p>8. Were you ever told by any owner or tenant of the land crossed by the way, or by anyone in their employment, that the way was not public? If so, state when and give particulars and dates. <i>Yes (as above)</i> <i>- dates difficult but approx 10yrs ago. I used the route last year unchallenged.</i></p>
<p>9. Have you ever seen notices such as 'Private', 'No Road', 'No Thoroughfare' or 'Trespassers will be Prosecuted' on or near the way? If so, what did the notices say? Mark the location of the notices on the attached plan.</p>
<p>10. Have you ever asked permission to use the way? If so, who did you ask? <i>NO</i></p>
<p>11. Please give any other information that you think is relevant. Use a separate sheet if necessary.</p>

I hereby certify that, to the best of my knowledge and belief, the facts that I have stated are true.

I am/am not willing to attend a hearing, public inquiry or court to give evidence on this matter, if this should prove to be necessary.

Signature: *[Handwritten Signature]* Date: *28/3/8*

Claimed bridleway, Foulridge, Pendle Borough



Scale 1:5000 LCC Map Ref: 56036 Created: 08/02/2008
 (Scale correct when printed on A4 Portrait)
 By Anne Taylor

This Map is reproduced from Ordnance Survey material with the permission of Ordnance Survey on behalf of the controller of Her Majesty's Stationery Office (C) Crown Copyright. Unauthorised reproduction infringes Crown Copyright and may lead to Prosecution or civil proceedings. Lancashire County Council Licence No. 100023320

PUBLIC RIGHTS OF WAY
EVIDENCE OF USE ON HORSEBACK

Please note that information supplied will be used in accordance with the processes under Statute and will not be confidential. It may be disclosed to third parties.

NAME: CLARE EASTWOOD
ADDRESS: 39 SOMERSET AVENUE, WILPSHIRE,
BLACKBURN
BB1 9JD
DATE OF BIRTH: 4.9.69 OCCUPATION: ADMINISTRATOR

Route of Way

From: STANDING GATE (Grid Reference) REEDYMOOR LANE
(42-9 | 87-9)
Via:
To: REEDYMOOR LANE (Grid Reference) 41-9 | 87-9

1. How long have you known the route?

APPROX 27 YEARS

2. Have you used the above way on horseback or leading a horse? YES/NO

If so:

- (a) During which years? 1981 - 1987
(b) Where were you going to and from? STANDING GATE TO REEDYMOOR LANE
(c) For what purpose? LEISURE
(d) How many times a year? 40 TIMES PER YEAR

WAS.

Clare Wilson,

<p>(e) Have you used the way by other means?</p> <p>Please fill in all that apply</p> <p>On foot YES</p> <p>On motorcycle/in vehicle NO</p> <p>Other NO</p>	<p>During which years? 1981-87</p>
<p>3. Has the way always run over the same route? If not, give details and dates of any changes. Mark any changes or variations on the attached plan</p> <p style="text-align: center;">YES</p>	
<p>4a. Have there, to your knowledge, been any stiles, gates or fences across the way? If so, state where the stiles, gates or fences stood and mark their locations on the attached plan. NO</p> <p>4b. Were any of the gates locked? If so, state when and where they were, and mark them on the attached plan. NO</p> <p>4c. Did any of the stiles, gates or fences prevent you from using the way with a horse? If so, when? NO</p>	
<p>5a. Have you worked for any landowner over which the route passes? If so, give dates of employment and name of employer. NO</p> <p>5b. Have you been a tenant of any land over which the routes passes? If so, give dates of tenancy and mark land rented on attached plan. NO</p>	
<p>6. If you have answered yes to 5a or 5b did you ever receive any instructions from the landowner as to the use of the way by the public? If so, what were they?</p> <p style="text-align: center;">N/A</p>	


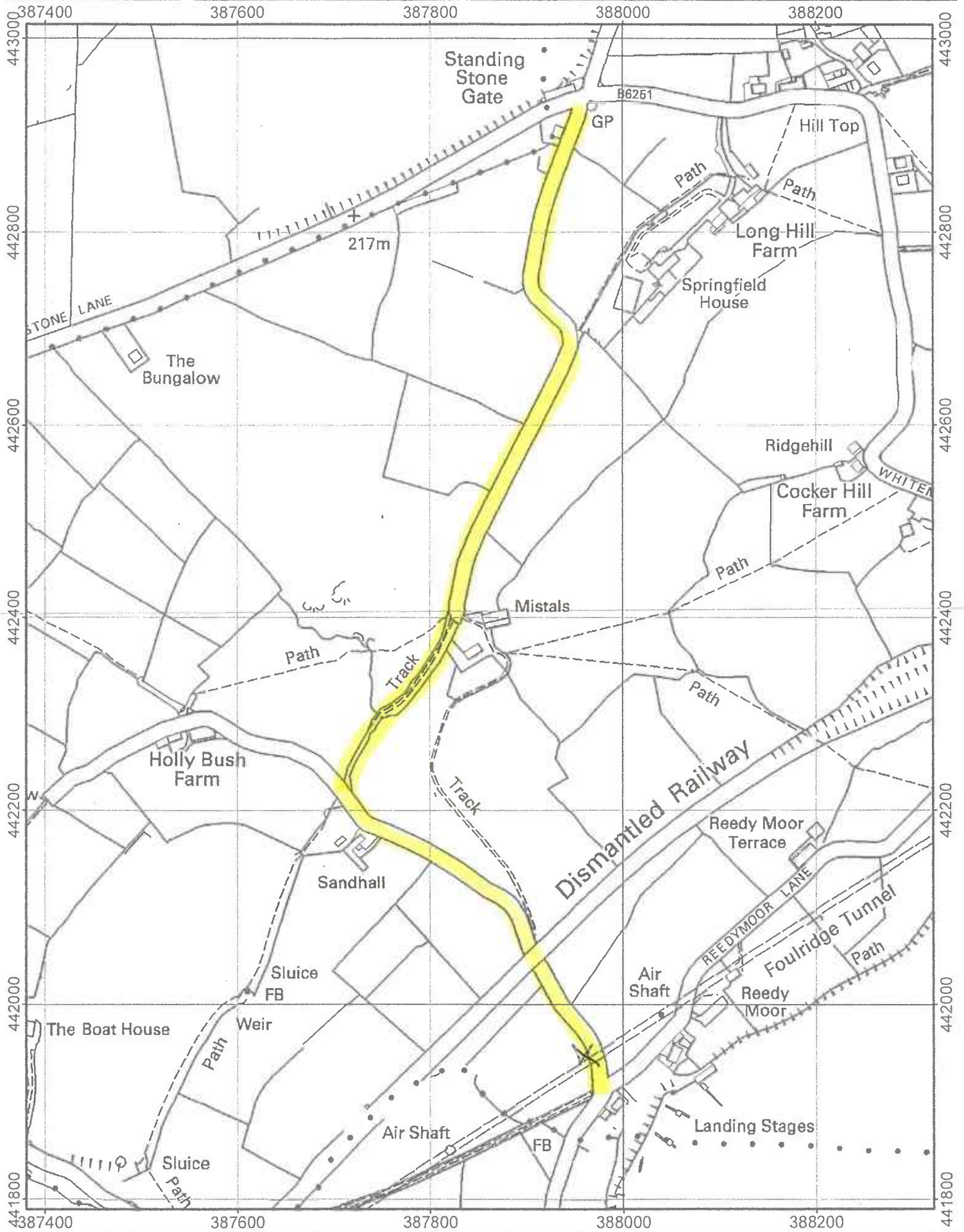
<p>7. a) Have you ever been stopped or turned back when using this way? <p style="text-align: center;">NO</p> <p>b) Do you know or have you heard of anyone else having been stopped or turned back using the way with a horse? If so, state when the interruption took place and give particulars. <p style="text-align: center;">NO</p> </p></p>
<p>8. Were you ever told by any owner or tenant of the land crossed by the way, or by anyone in their employment, that the way was not public? If so, state when and give particulars and dates. <p style="text-align: center;">NO</p> </p>
<p>9. Have you ever seen notices such as 'Private', 'No Road', 'No Thoroughfare' or 'Trespassers will be Prosecuted' on or near the way? If so, what did the notices say? Mark the location of the notices on the attached plan. <p style="text-align: center;">YES Reedymoor end - private road no vehicles</p> </p>
<p>10. Have you ever asked permission to use the way? If so, who did you ask? <p style="text-align: center;">NO</p> </p>
<p>11. Please give any other information that you think is relevant. Use a separate sheet if necessary.</p> <p style="text-align: center;">/</p>

I hereby certify that, to the best of my knowledge and belief, the facts that I have stated are true.

I am/am not willing to attend a hearing, public inquiry or court to give evidence on this matter, if this should prove to be necessary.

Signature: C Eastwood Date: 30-3-08

Claimed bridleway, Foulridge, Pendle Borough



Scale 1:5000 LCC Map Ref: 56036 Created: 08/02/2008
 (Scale correct when printed on A4 Portrait)
 By Anne Taylor

This Map is reproduced from Ordnance Survey material with the permission of Ordnance Survey on behalf of the controller of Her Majesty's Stationery Office (C) Crown Copyright. Unauthorised reproduction infringes Crown Copyright and may lead to Prosecution or civil proceedings.
 Lancashire County Council Licence No. 100023320

PUBLIC RIGHTS OF WAY
EVIDENCE OF USE ON HORSEBACK

Please note that information supplied will be used in accordance with the processes under Statute and will not be confidential. It may be disclosed to third parties.

NAME: CAROLE KINEMAN

ADDRESS: 138 HARRISON DR

COLNE

LANC 1338 9SF

DATE OF BIRTH: 6.11.46 OCCUPATION: Sales Manager

Route of Way

From: Reedy moor lane (Grid Reference) 41-9/87-9.
Foulridge.

Via: Ball House lane.

To: Standing Stone lane. (Grid Reference) 42-9/87-9.

1. How long have you known the route?

Over 23 years.

2. Have you used the above way on horseback or leading a horse? YES/NO

If so:

(a) During which years? 1984-1997

(b) Where were you going to and from? Colne - Foulridge - Barnaldswick.

(c) For what purpose? Exercising my horse.

(d) How many times a year? Daily 1984-97 over 100 times.

<p>(e) Have you used the way by other means? Yes.</p> <p>Please fill in all that apply</p> <p>On foot <input checked="" type="checkbox"/></p> <p>On motorcycle/in vehicle</p> <p>Other</p>	<p>During which years? 1984 onwards.</p>
<p>3. Has the way always run over the same route? If not, give details and dates of any changes. Mark any changes or variations on the attached plan</p> <p>Yes.</p>	
<p>4a. Have there, to your knowledge, been any stiles, gates or fences across the way? If so, state where the stiles, gates or fences stood and mark their locations on the attached plan. No.</p> <p>4b. Were any of the gates locked? If so, state when and where they were, and mark them on the attached plan.</p> <p>4c. Did any of the stiles, gates or fences prevent you from using the way with a horse? If so, when?</p>	
<p>5a. Have you worked for any landowner over which the route passes? If so, give dates of employment and name of employer. No.</p> <p>5b. Have you been a tenant of any land over which the routes passes? If so, give dates of tenancy and mark land rented on attached plan.</p>	
<p>6. If you have answered yes to 5a or 5b did you ever receive any instructions from the landowner as to the use of the way by the public? If so, what were they?</p>	

7. a) Have you ever been stopped or turned back when using this way?
 No.

b) Do you know or have you heard of anyone else having been stopped or turned back using the way with a horse? If so, state when the interruption took place and give particulars.
 Yes. two local riders was assulted by Mr Taylor (deceased) who lived at Holly Bush Farm. The police was involved. Not sure on the date but after the Public Inquiry

8. Were you ever told by any owner or tenant of the land crossed by the way, or by anyone in their employment, that the way was not public? If so, state when and give particulars and dates.
 Yes. I recieved a letter from Mr. J. Banks on the (dated) 14 Sept 1998. A copy enclosed. Also a letter to Pendleside Bivings Ass. A copy enclosed.

9. Have you ever seen notices such as 'Private', 'No Road', 'No Thoroughfare' or 'Trespassers will be Prosecuted' on or near the way? If so, what did the notices say? Mark the location of the notices on the attached plan. Yes.
 1) Ready near here end. PRIVATE ROAD TO HOLLY BUSH, BALL HOUSE, SANDHALL MILLS. NO Unauthorized motor vehicles. motor cyclists. Footpath sign. here through
 2) a push bike sign.
 Past Railway line. Private Road to Sandhall. push bike sign with a line through.
 3) see roll

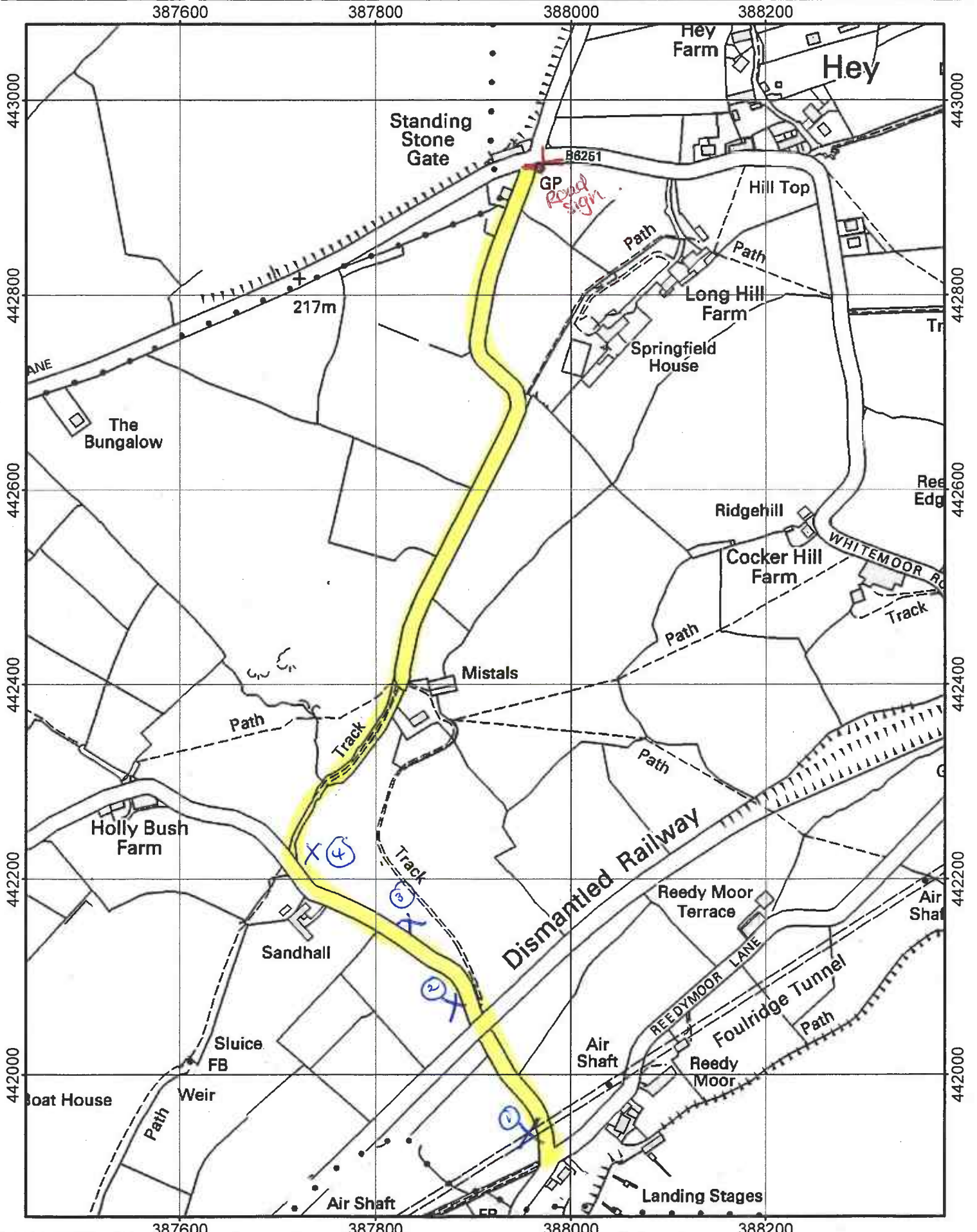
10. Have you ever asked permission to use the way? If so, who did you ask?
 No.

11. Please give any other information that you think is relevant. Use a separate sheet if necessary.
 3. High up on a tree RHS of road. A notice stating Wild Life + Country side Act order no 1488.
 This means. the law Forbids horse riders, cycles, motor bikes. & vehicles from using Ball House Lane. From Ready near to Standing Stone lane etc. etc.
 "If caught will be liable for Civil Trespass."
 4) Another sign but keeps disappearing

I hereby certify that, to the best of my knowledge and belief, the facts that I have stated are true.

I am/~~am~~ not willing to attend a hearing, public inquiry or court to give evidence on this matter, if this should prove to be necessary.

Signature: ... C England Date: 4th April 2008 -



Scale 1:5000 LCC Map Ref: 55889 Created: 28/01/2008
 (Scale correct when printed on A4 Portrait) By Anne Taylor

This Map is reproduced from Ordnance Survey material with the permission of Ordnance Survey on behalf of the controller of Her Majesty's Stationery Office (C) Crown Copyright. Unauthorised reproduction infringes Crown Copyright and may lead to Prosecution or civil proceedings. Lancashire County Council Licence No. 100023320

JOHN BANK
BALL HOUSE
OFF REEDYMOOR LANE
FOULRIDGE
COLNE
LANCASHIRE BB8 7LL

14th September 1998

Dear Mrs England

BALL HOUSE LANE from REEDYMOOR LANE TO
STANDING STONE LANE

with reference to LONGHILL FARM LANE

Please note that I own Longhill Farm buildings and land.

Your letter of July 28th is written by yourself whilst the letter to me of 25th June came from the Pendleside Bridleways Association (Secretary.)

In the Inspectors report para: 10.16 refers to horse use of the route presented by the supporters.

Para: 12. refers to 12 years of Horse use.

Para: 13.16.6. refers to 4 claims of horseback use of 20 years - so it would be untrue to say that this evidence was ignored - it is said to be too weak.

Ownership of the land

pre 1810 it is clear that most if not all the land concerned was owned by Thomas Parker and after by his son Edward Parker.

My recent purchases reunites much of that except for the sections now owned by Mr Wilson of Cockerhill.

The report does not say there is "No ownership of this land."

Ownership is referred to in paragraphs: 11-(8) - 11-(10) - 13-(8) - 13-(10)

The Inspector did not - "ignore evidence even though he had the power to upgrade the route to a Bridleway." The Inspector states in para: 13.5 that a request for it to be shown as a bridleway 'is inconsistent with most of the contentions made' (and he had not sufficient evidence to so modify the order.)

So your letter to the new owner of Longhill is deliberately misleading in three respects:

- (1) the Inspector did not ignore user evidence
- (2) the implication that a sufficient case was presented for the route to become a bridleway is untrue.
- (3) the Inspector never stated there was no ownership of the land.

Now I do not know why you might wish to mislead a person you thought was not at the inquiry or in receipt of the report.

I do not know why you should (as chairman) have me written to by someone other than the person who writes to the 'new owner.'


It is simple to say that it was solely your attitude at the inquiry that turned me against such use of the route by horseriders whilst I was open minded before.

continued

Whilst Miss Taylor had assembled a team of fifteen helpers and witnesses, presented 103 detailed 103 detailed pages of evidence only 15 minutes prior to the hearing and attempted to dominate the Inspector with her inadequate legal knowledge and the five objectors myself being on the receiving end of one 20 minute question that required a simple yes or no for an answer - it is little wonder we are wary of you.

We still cannot understand why you wanted 4 wheel drivers and motorbikes to use a route such as this or what evidence you ever thought there really was to support public vehicular use.

Yours sincerely

A handwritten signature in black ink, appearing to read 'John S Bank', written in a cursive style.

John S Bank

John. S. Bank,
Ball House,
Off Reedymoor Lane,
Foulridge.
Colne.
Lancashire.
BB8 7LL.

Pendleside Bridleways Association.
Lower Fennymoor Foot Cottage.
Walverden Road,
Briercliffe.
Burnley.
Lancashire.
BB10 3QR.

16th June, 1998.

Dear Elizabeth A. Emmott.

Let us be clear. Only prior to the hearing did I have no objection to horses using this route.

The actions of your chairman and her testimony to the hearing in supporting making this route a B.O.A.T. i.e) free licence to off road 4 wheel drive vehicles and motorbikes to use this route and further information brought out at the hearing has made me totally against it now being made a bridleway or any further changes taking place.

The devious and deceitful approach of some of those in favour of the B.O.A.T. and the way a case was constructed to suit their purpose and their apparent intellectual shallowness makes me absolutely unwilling to assist.

Mrs England should be aware that the result of the hearing is that horse riders have no rights now whatsoever to use this lane and that I and other owners will take action against any persistent civil trespass.

A different approach by Mrs. England and other horse riders at the hearing might have left me as your letter implies - but not now. I can see only disadvantages for myself in supporting your position.

Yours sincerely.



JOHN. S. BANK.



Pendleside Bridleways Association

138 Harrison Dr

COLNE
LANCS
BB5 9SF
7 June 94.

Ref. By-way claim
Foulridge - Perle

Dear Sir / Madam.

As Bridleways officer for Pendleside Bways I would like to add to my evidence for the above claim.

Since 1993 we have included this route on one of our annual rides from Calne, to Foulridge via, Smully Lane, Reedymore Lane, Ball House Lane, Bernardswock Rd and back to Calne.

We have averaged eight riders for this annual ride + we have never been stopped from using this lane by any of the landowners and we have never asked permission to ride this lane.

We have ridden it "off right" believing it to be the old road from Calne to Bernardswock and so being public.

Yours Faithfully
Carole England,

18th April 2001. C. England.
Add. evidence.

PUBLIC RIGHTS OF WAY
EVIDENCE OF USE ON HORSEBACK

Please note that information supplied will be used in accordance with the processes under Statute and will not be confidential. It may be disclosed to third parties.

NAME: Keren Field

ADDRESS: 12, RIVERSIDE TERRACE
..... EARBY, BARNWICKSICK
..... LANCS BB18 6NP

DATE OF BIRTH: 02.10.75... OCCUPATION: ASSISTANT AUDIOLOGY PRACTITIONER

Route of Way

From: REDMOOR LANE (Grid Reference) 41-9/87-9
FOULDRIDGE

Via: BALL HOUSE LANE

To: STANDING STONE LANE (Grid Reference) 42-9/87-9

1. How long have you known the route?

OVER 25 YRS.

2. Have you used the above way on horseback or leading a horse? YES/NO

If so:

(a) During which years? 1983 - 1997.

(b) Where were you going to and from? EARBY - COLNE - EARBY.

(c) For what purpose? EXERCISING HORSES AND LEADING DAUGHTER ON PONY.

(d) How many times a year? 12 TIMES PER YEAR APPROX

<p>(e) Have you used the way by other means? Yes</p> <p>Please fill in all that apply</p> <p>On foot <input checked="" type="checkbox"/></p> <p>On motorcycle/in vehicle</p> <p>Other</p>	<p>During which years? 1983 - 1988</p>
<p>3. Has the way always run over the same route? If not, give details and dates of any changes. Mark any changes or variations on the attached plan</p> <p>Yes.</p>	
<p>4a. Have there, to your knowledge, been any stiles, gates or fences across the way? If so, state where the stiles, gates or fences stood and mark their locations on the attached plan. No</p> <p>4b. Were any of the gates locked? If so, state when and where they were, and mark them on the attached plan.</p> <p>4c. Did any of the stiles, gates or fences prevent you from using the way with a horse? If so, when?</p>	
<p>5a. Have you worked for any landowner over which the route passes? If so, give dates of employment and name of employer. No</p> <p>5b. Have you been a tenant of any land over which the routes passes? If so, give dates of tenancy and mark land rented on attached plan.</p>	
<p>6. If you have answered yes to 5a or 5b did you ever receive any instructions from the landowner as to the use of the way by the public? If so, what were they?</p>	

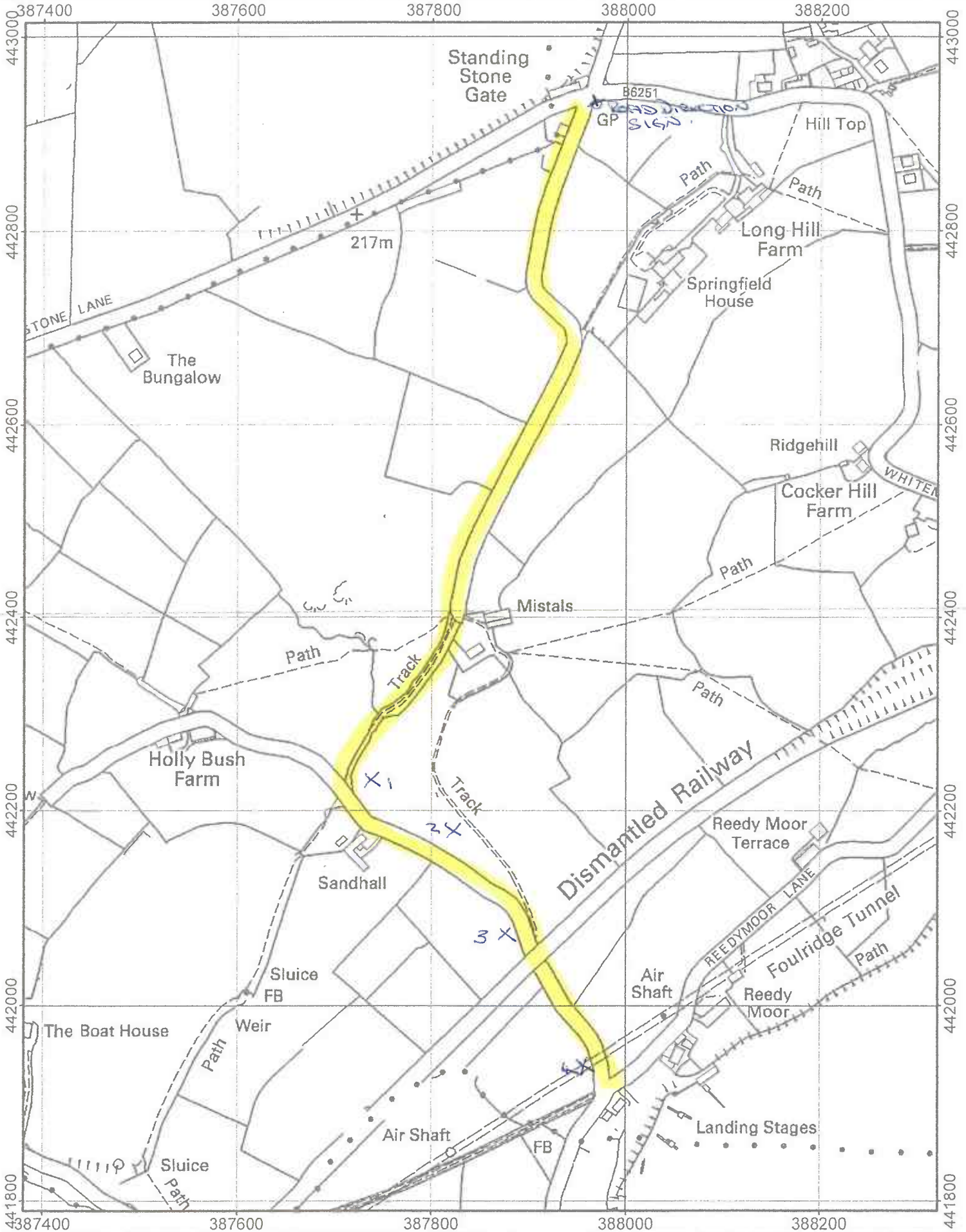
<p>7. a) Have you ever been stopped or turned back when using this way? <p style="text-align: center;">NO</p> <p>b) Do you know or have you heard of anyone else having been stopped or turned back using the way with a horse? If so, state when the interruption took place and give particulars. <p style="text-align: center;">No.</p> </p></p>
<p>8. Were you ever told by any owner or tenant of the land crossed by the way, or by anyone in their employment, that the way was not public? If so, state when and give particulars and dates. <p style="text-align: center;">NO</p> </p>
<p>9. Have you ever seen notices such as 'Private', 'No Road', 'No Thoroughfare' or 'Trespassers will be Prosecuted' on or near the way? If so, what did the notices say? Mark the location of the notices on the attached plan. <p>Yes. PRIVATE ROAD SIGN. PUBLIC FOOTPATH 2 SIGNS ON TREES FORBIDDING HORSE RIDES, CYCLIST + MOTOR BIKE - CIVIL TRESPASS.</p> </p>
<p>10. Have you ever asked permission to use the way? If so, who did you ask? <p style="text-align: center;">NO</p> </p>
<p>11. Please give any other information that you think is relevant. Use a separate sheet if necessary.</p>

I hereby certify that, to the best of my knowledge and belief, the facts that I have stated are true.

I am/am not willing to attend a hearing, public inquiry or court to give evidence on this matter, if this should prove to be necessary.

Signature: K. Field Date: 12.04.08

Claimed bridleway, Foulridge, Pendle Borough



Scale 1:5000 LCC Map Ref: 56036 Created: 08/02/2008
 (Scale correct when printed on A4 Portrait)
 By Anne Taylor

This Map is reproduced from Ordnance Survey material with the permission of Ordnance Survey on behalf of the controller of Her Majesty's Stationery Office (C) Crown Copyright. Unauthorised reproduction infringes Crown Copyright and may lead to Prosecution or civil proceedings.
 Lancashire County Council Licence No. 100023320

PUBLIC RIGHTS OF WAY
EVIDENCE OF USE ON HORSEBACK

Please note that information supplied will be used in accordance with the processes under Statute and will not be confidential. It may be disclosed to third parties.

NAME: MRS. MARIENE HARRISON

ADDRESS: KNOWDEN HOUSE
MANCHESTER ROAD
BARNOLDSWICK, BB18 5HQ

DATE OF BIRTH: 13-09-1936 OCCUPATION: RETIRED

Route of Way

From: STANDING STONE GATE (Grid Reference) 42-9/87-9

Via:

To: REEDY MOOR LANE (Grid Reference) 41-9/87-9

1. How long have you known the route?

64 YEARS.

2. Have you used the above way on horseback or leading a horse? YES/NO

If so:

1944 TO & FROM SANDHOLE FARM

(a) During which years? 1972/3/4/5/6/7/1980/81

(b) Where were you going to and from? STANDING STONE GATE TO REEDY MOOR LANE

(c) For what purpose? HACKING - ENDEAVOURING TO KEEP OFF ROADS

(d) How many times a year? VARIED - BUT BETWEEN 5-10 TIMES PER YEAR

<p>(e) Have you used the way by other means?</p> <p>Please fill in all that apply</p> <p>On foot YES - 1944 - 1948.</p> <p>On motorcycle in vehicle YES A COUPLE OF TIMES IN 1973 OR 1974</p> <p>Other</p>	<p>During which years? 1944 - 1948</p>
<p>3. Has the way always run over the same route? If not, give details and dates of any changes. Mark any changes or variations on the attached plan YES</p>	
<p>4a. Have there, to your knowledge, been any stiles, gates or fences across the way? If so, state where the stiles, gates or fences stood and mark their locations on the attached plan.</p> <p style="text-align: center;">NOT TO MY KNOWLEDGE</p> <p>4b. Were any of the gates locked? If so, state when and where they were, and mark them on the attached plan.</p> <p>4c. Did any of the stiles, gates or fences prevent you from using the way with a horse? If so, when?</p> <p style="text-align: center;">THERE WERE NEVER ANY GATES OR FENCES TO PREVENT A THROUGH TRACK FROM STANDING. STONE GATE TO REEDYMOOR LANE.</p>	
<p>5a. Have you worked for any landowner over which the route passes? If so, give dates of employment and name of employer. NO</p> <p>5b. Have you been a tenant of any land over which the routes passes? If so, give dates of tenancy and mark land rented on attached plan. NO</p>	
<p>6. If you have answered yes to 5a or 5b did you ever receive any instructions from the landowner as to the use of the way by the public? If so, what were they?</p> <p style="text-align: center;">/</p>	

<p>7. a) Have you ever been stopped or turned back when using this way? <p style="text-align: center;">NO</p></p> <p>b) Do you know or have you heard of anyone else having been stopped or turned back using the way with a horse? If so, state when the interruption took place and give particulars.</p>
<p>8. Were you ever told by any owner or tenant of the land crossed by the way, or by anyone in their employment, that the way was not public? If so, state when and give particulars and dates.</p>
<p>9. Have you ever seen notices such as 'Private', 'No Road', 'No Thoroughfare' or 'Trespassers will be Prosecuted' on or near the way? If so, what did the notices say? Mark the location of the notices on the attached plan.</p>
<p>10. Have you ever asked permission to use the way? If so, who did you ask? <p style="text-align: center;">NO</p></p>
<p>11. Please give any other information that you think is relevant. Use a separate sheet if necessary.</p> <p><i>Can't answer questions 7-9 because I haven't tried to ride the route for years as the last time I rode the route it was virtually impossible because of boulders and overgrowth</i></p>

I hereby certify that, to the best of my knowledge and belief, the facts that I have stated are true.

I am/~~am not~~ willing to attend a hearing, public inquiry or court to give evidence on this matter, if this should prove to be necessary.

Signature: *M. Hamilton* Date: *25-03-08*

PUBLIC RIGHTS OF WAY
EVIDENCE OF USE ON HORSEBACK

Please note that information supplied will be used in accordance with the processes under Statute and will not be confidential. It may be disclosed to third parties.

NAME: MRS ANOREA HEARSON.

ADDRESS: 5 MEADOW CLOSE FOULRIDGE
COLNE LANC. BB8 7NY.

DATE OF BIRTH: 27-12-50 OCCUPATION: CAREER.

Route of Way

From: STAWING STONE LANE (Grid Reference) 42-9 / 87-9.

Via: BALL HOUSE LANE.

To: REEDYMOOR LANE (Grid Reference) 41-9 / 87-9.

1. How long have you known the route? 1975 TO 2008

2. Have you used the above way on horseback or leading a horse? YES/NO

If so:

(a) During which years? 1975 TO 1997.

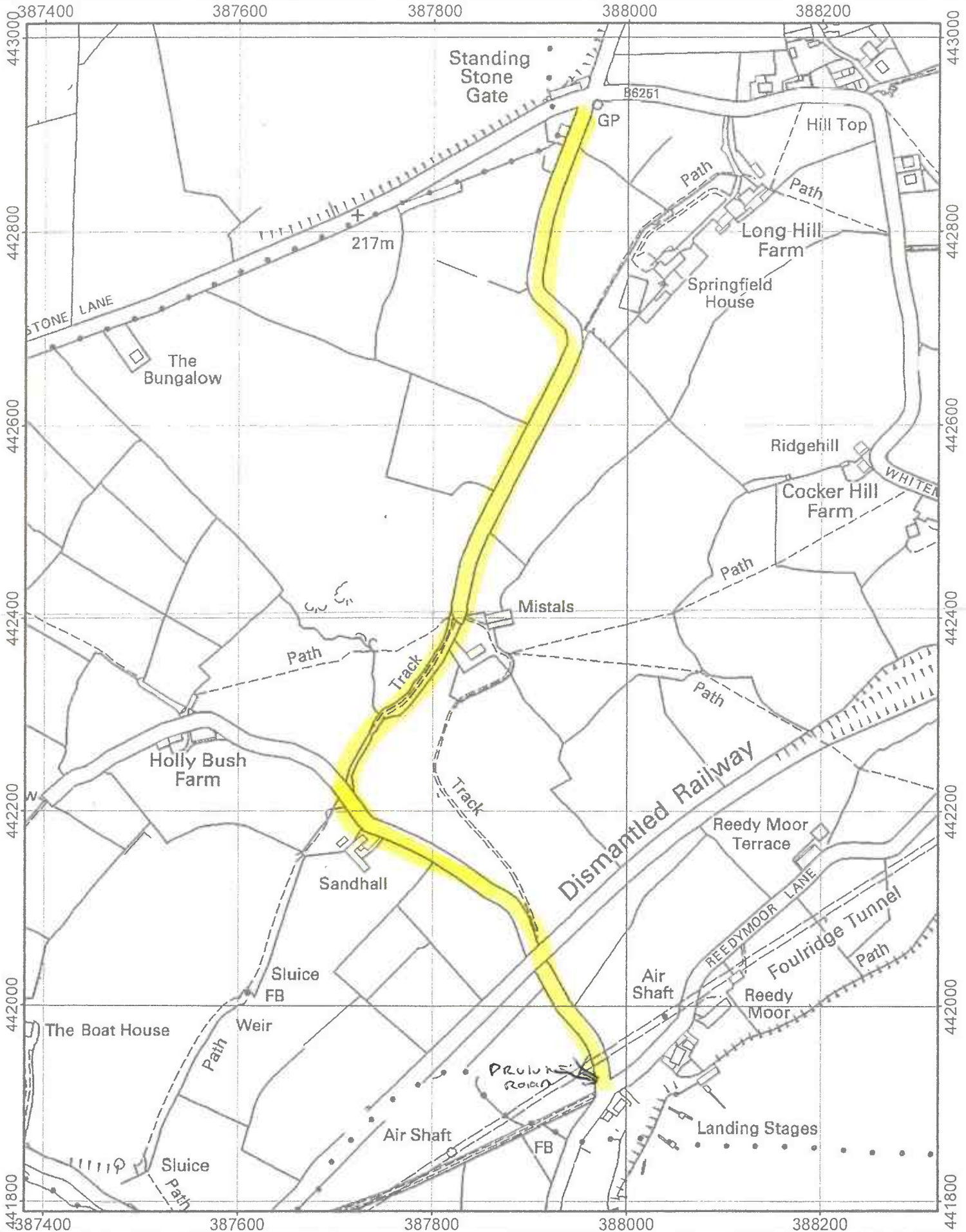
(b) Where were you going to and from? FOULRIDGE to White moor.

(c) For what purpose? EXERCISING HORSE.

(d) How many times a year? APPROX 200.

<p>(e) Have you used the way by other means?</p> <p>Please fill in all that apply</p> <p>On foot <u>WALKING</u></p> <p>On motorcycle/in vehicle <u>no</u></p> <p>Other <u>—</u></p>	<p>During which years? <u>1970 - 2008</u></p>
<p>3. Has the way always run over the same route? If not, give details and dates of any changes. Mark any changes or variations on the attached plan</p> <p><u>Same Route</u></p>	
<p>4a. Have there, to your knowledge, been any stiles, gates or fences across the way? If so, state where the stiles, gates or fences stood and mark their locations on the attached plan. <u>no</u></p> <p>4b. Were any of the gates locked? If so, state when and where they were, and mark them on the attached plan. <u>no</u></p> <p>4c. Did any of the stiles, gates or fences prevent you from using the way with a horse? If so, when? <u>no</u></p>	
<p>5a. Have you worked for any landowner over which the route passes? If so, give dates of employment and name of employer. <u>no</u></p> <p>5b. Have you been a tenant of any land over which the routes passes? If so, give dates of tenancy and mark land rented on attached plan. <u>no</u></p>	
<p>6. If you have answered yes to 5a or 5b did you ever receive any instructions from the landowner as to the use of the way by the public? If so, what were they? <u>no</u></p>	

Claimed bridleway, Foulridge, Pendle Borough



Scale 1:5000

LCC Map Ref: 56036

Created: 08/02/2008

(Scale correct when printed on A4 Portrait)

By Anne Taylor

This Map is reproduced from Ordnance Survey material with the permission of Ordnance Survey on behalf of the controller of Her Majesty's Stationery Office (C) Crown Copyright. Unauthorised reproduction infringes Crown Copyright and may lead to Prosecution or civil proceedings.
Lancashire County Council Licence No. 100023320

PUBLIC RIGHTS OF WAY
EVIDENCE OF USE ON HORSEBACK

Please note that information supplied will be used in accordance with the processes under Statute and will not be confidential. It may be disclosed to third parties.

NAME: LIZ HEATH

ADDRESS: DALES VIEW COTTAGE, HIGHER LANE, SALTERFORTH
BARNOLDSWICK LANCS

DATE OF BIRTH: / OCCUPATION: RIDING SCHOOL PROPRIETOR

Route of Way

From: (Grid Reference)

Via:

To: (Grid Reference)

SEE ATT. MAP.

1. How long have you known the route?

27 yrs

2. Have you used the above way on horseback or leading a horse? YES/NO


If so:

(a) During which years? 1980 - 1995

(b) Where were you going to and from? round ride

(c) For what purpose? leisure

(d) How many times a year? ?

<p>(e) Have you used the way by other means?</p> <p>Please fill in all that apply</p> <p>On foot</p> <p>On motorcycle/in vehicle</p> <p>Other</p>	<p>During which years?</p> <p>no</p>
<p>3. Has the way always run over the same route? If not, give details and dates of any changes. Mark any changes or variations on the attached plan</p> <p>Yes</p>	
<p>4a. Have there, to your knowledge, been any stiles, gates or fences across the way? If so, state where the stiles, gates or fences stood and mark their locations on the attached plan. no</p> <p>4b. Were any of the gates locked? If so, state when and where they were, and mark them on the attached plan. no</p> <p>4c. Did any of the stiles, gates or fences prevent you from using the way with a horse? If so, when? no</p>	
<p>5a. Have you worked for any landowner over which the route passes? If so, give dates of employment and name of employer. no</p> <p>5b. Have you been a tenant of any land over which the routes passes? If so, give dates of tenancy and mark land rented on attached plan. no</p>	
<p>6. If you have answered yes to 5a or 5b did you ever receive any instructions from the landowner as to the use of the way by the public? If so, what were they?</p> <p></p>	

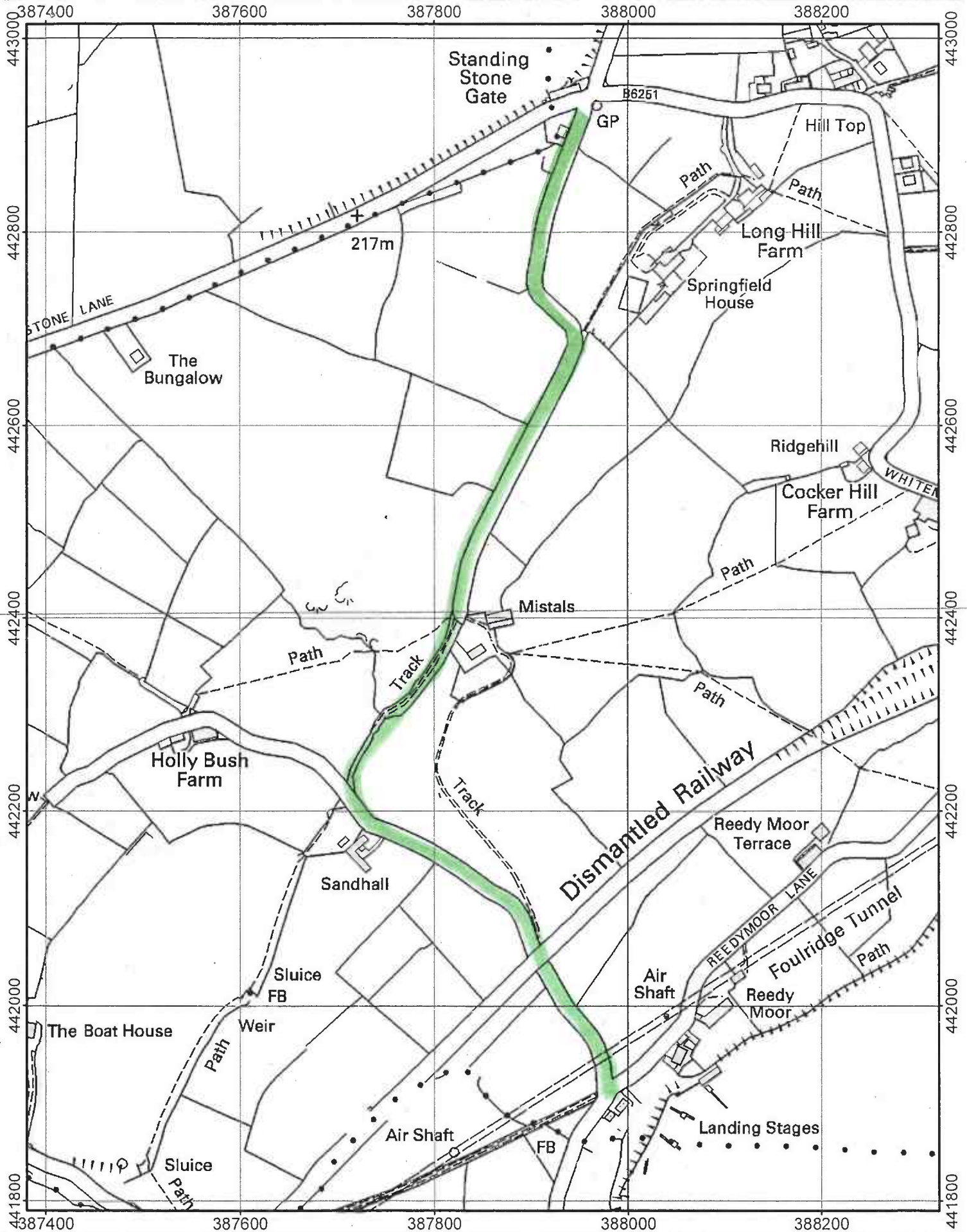
<p>7. a) Have you ever been stopped or turned back when using this way? <div style="text-align: center;">no</div></p> <p>b) Do you know or have you heard of anyone else having been stopped or turned back using the way with a horse? If so, state when the interruption took place and give particulars. <div style="text-align: center;">no</div></p>
<p>8. Were you ever told by any owner or tenant of the land crossed by the way, or by anyone in their employment, that the way was not public? If so, state when and give particulars and dates. <div style="text-align: center;">no</div></p>
<p>9. Have you ever seen notices such as 'Private', 'No Road', 'No Thoroughfare' or 'Trespassers will be Prosecuted' on or near the way? If so, what did the notices say? Mark the location of the notices on the attached plan. <div style="text-align: center;">?</div></p>
<p>10. Have you ever asked permission to use the way? If so, who did you ask? <div style="text-align: center;">no</div></p>
<p>11. Please give any other information that you think is relevant. Use a separate sheet if necessary. <div style="text-align: center;">/</div></p>

I hereby certify that, to the best of my knowledge and belief, the facts that I have stated are true.

I am/am not willing to attend a hearing, public inquiry or court to give evidence on this matter, if this should prove to be necessary.

Signature: *E.C. Heath* Date: *10/4/08*

Claimed bridleway, Foulridge, Pendle Borough



Scale 1:5000 LCC Map Ref: 56036 Created: 08/02/2008
 (Scale correct when printed on A4 Portrait) By Anne Taylor

This Map is reproduced from Ordnance Survey material with the permission of Ordnance Survey on behalf of the controller of Her Majesty's Stationery Office (C) Crown Copyright. Unauthorised reproduction infringes Crown Copyright and may lead to Prosecution or civil proceedings. Lancashire County Council Licence No. 100023320

PUBLIC RIGHTS OF WAY
EVIDENCE OF USE ON HORSEBACK

Please note that information supplied will be used in accordance with the processes under Statute and will not be confidential. It may be disclosed to third parties.

NAME: MRS JUNE HENDERSON

ADDRESS: "WINDY ARBOUR"
COAL PIT LANE
COLNE LANC.

DATE OF BIRTH: 20.6.44. OCCUPATION: WARD CLERK

Route of Way

From: REEDYMOOR LANE (Grid Reference) 41-9/87-9

Via: BALL HOUSE LANE

To: JUNCTION OF STANDING
STONE LANE + COCKER
HILL LANE (Grid Reference) 42-9/87-9

1. How long have you known the route?

35 YEARS

2. Have you used the above way on horseback or leading a horse? YES/NO

If so:

(a) During which years? 1973-1997

(b) Where were you going to and from? WHITEMOOR RIDING STABLES

(c) For what purpose? RECREATIONAL

(d) How many times a year? 150 DAYS APPROX

(e) Have you used the way by other means?	YES	During which years?	1973 TO THE PRESENT TIME
Please fill in all that apply			
On foot			
On motorcycle/in vehicle	N/A		
Other	N/A		
3. Has the way always run over the same route? If not, give details and dates of any changes. Mark any changes or variations on the attached plan			
YES			
4a. Have there, to your knowledge, been any stiles, gates or fences across the way? If so, state where the stiles, gates or fences stood and mark their locations on the attached plan.			
NO			
4b. Were any of the gates locked? If so, state when and where they were, and mark them on the attached plan.			
4c. Did any of the stiles, gates or fences prevent you from using the way with a horse? If so, when?			
5a. Have you worked for any landowner over which the route passes? If so, give dates of employment and name of employer.			
NO			
5b. Have you been a tenant of any land over which the routes passes? If so, give dates of tenancy and mark land rented on attached plan.			
NO			
6. If you have answered yes to 5a or 5b did you ever receive any instructions from the landowner as to the use of the way by the public? If so, what were they?			
N/A			

<p>7. a) Have you ever been stopped or turned back when using this way?</p> <p style="text-align: center;">NO</p> <p>b) Do you know or have you heard of anyone else having been stopped or turned back using the way with a horse? If so, state when the interruption took place and give particulars.</p> <p style="text-align: center;">NO</p>
<p>8. Were you ever told by any owner or tenant of the land crossed by the way, or by anyone in their employment, that the way was not public? If so, state when and give particulars and dates.</p> <p style="text-align: center;">NO</p>
<p>9. Have you ever seen notices such as 'Private', 'No Road', 'No Thoroughfare' or 'Trespassers will be Prosecuted' on or near the way? If so, what did the notices say? Mark the location of the notices on the attached plan.</p> <p style="text-align: center;">ANSWERS ON ATTACHED SHEET.</p> <p style="text-align: center;">POSITION OF SIGNS INDICATED ON ATTACHED PLAN</p>
<p>10. Have you ever asked permission to use the way? If so, who did you ask?</p> <p>WHEN I MOVED TO THE AREA IN 1973, I MADE LOCAL ENQUIRIES FROM FARMERS & RESIDENTS, AND HE WAS INFORMED THERE WAS PUBLIC ACCESS AND HAD BEEN FOR SOME NUMBER OF YEARS.</p>
<p>11. Please give any other information that you think is relevant. Use a separate sheet if necessary.</p>

I hereby certify that, to the best of my knowledge and belief, the facts that I have stated are true.

I am/am not willing to attend a hearing, public inquiry or court to give evidence on this matter, if this should prove to be necessary.

Signature:  Date: 28/3/08

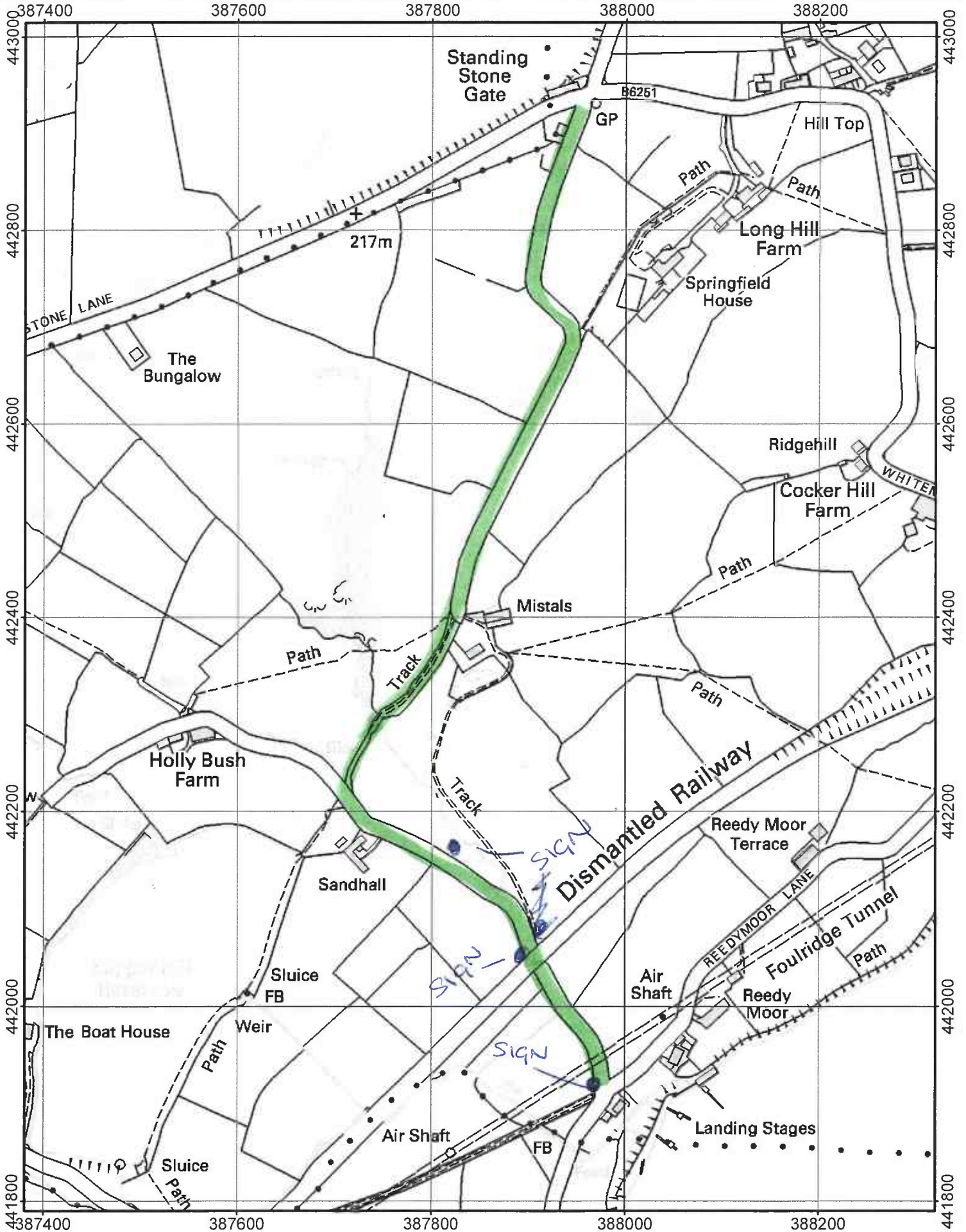
Answer to Question 9:

1) Sign on Reedymoor Lane corner, and road leading up to old railway track, stating – “Private Road to Hollybush, Ball House, Sandhall & Mistals. No unauthorised motor vehicles or motorcycles. Any vehicles obstructing lane will be removed.”

**2) Footpath sign past railway on left stating – “Private Road to Sandhall”
2a) “ “ “ “ “ “ “ “ “No Motorcycles”**

**3) Footpath sign past railway on tree on the Right stating “Ball House Lane.”
Also stating – “The Wildlife and Countryside Act Order No. 1 1998.
This means the law forbids Horse Riders, Cycles, Motor Bikes and vehicles from using Ball House Lane from Reedymoor to Standing Stone Lane”**

Claimed bridleway, Foulridge, Pendle Borough



Scale 1:5000 LCC Map Ref: 56036 Created: 08/02/2008
 (Scale correct when printed on A4 Portrait) By Anne Taylor

This Map is reproduced from Ordnance Survey material with the permission of Ordnance Survey on behalf of the controller of Her Majesty's Stationery Office (C) Crown Copyright. Unauthorised reproduction infringes Crown Copyright and may lead to Prosecution or civil proceedings. Lancashire County Council Licence No. 100023320

**PUBLIC RIGHTS OF WAY
EVIDENCE OF USE ON HORSEBACK**

Please note that information supplied will be used in accordance with the processes under Statute and will not be confidential. It may be disclosed to third parties.

NAME: BLACKBURN HOLDEN

ADDRESS: Deepdale
Skipton Road, GISSBURN
Chilcote, Lancs. B37 4HP

DATE OF BIRTH: 25.03.38 **OCCUPATION:** Retired

Route of Way

From: Reedymer (Grid Reference) 41-9 / 87-9

Via: Ball House Lane

To: Standing Stone (Grid Reference) 42-9 / 87-9
Lane

1. How long have you known the route?
well over forty years.

2. Have you used the above way on horseback or leading a horse? YES/NO
If so:
(a) During which years?
(b) Where were you going to and from?
(c) For what purpose?
(d) How many times a year?

<p>(e) Have you used the way by other means?</p> <p>Please fill in all that apply</p> <p>On foot</p> <p>On motorcycle/in vehicle</p> <p>Other</p>	<p>During which years?</p> <p>1958 onwards</p>
<p>3. Has the way always run over the same route? If not, give details and dates of any changes. Mark any changes or variations on the attached plan</p> <p style="text-align: center;">yes.</p>	
<p>4a. Have there, to your knowledge, been any stiles, gates or fences across the way? If so, state where the stiles, gates or fences stood and mark their locations on the attached plan.</p> <p style="text-align: center;">No.</p> <p>4b. Were any of the gates locked? If so, state when and where they were, and mark them on the attached plan.</p> <p style="text-align: center;">No.</p> <p>4c. Did any of the stiles, gates or fences prevent you from using the way with a horse? If so, when?</p>	
<p>5a. Have you worked for any landowner over which the route passes? If so, give dates of employment and name of employer.</p> <p style="text-align: center;">No</p> <p>5b. Have you been a tenant of any land over which the routes passes? If so, give dates of tenancy and mark land rented on attached plan.</p> <p style="text-align: center;">No.</p>	
<p>6. If you have answered yes to 5a or 5b did you ever receive any instructions from the landowner as to the use of the way by the public? If so, what were they?</p>	

<p>7. a) Have you ever been stopped or turned back when using this way?</p> <p style="text-align: center;">No</p> <p>b) Do you know or have you heard of anyone else having been stopped or turned back using the way with a horse? If so, state when the interruption took place and give particulars.</p>
<p>8. Were you ever told by any owner or tenant of the land crossed by the way, or by anyone in their employment, that the way was not public? If so, state when and give particulars and dates.</p> <p style="text-align: center;">No.</p>
<p>9. Have you ever seen notices such as 'Private', 'No Road', 'No Thoroughfare' or 'Trespassers will be Prosecuted' on or near the way? If so, what did the notices say? Mark the location of the notices on the attached plan.</p> <p style="text-align: center;">No.</p>
<p>10. Have you ever asked permission to use the way? If so, who did you ask?</p> <p style="text-align: center;">No.</p>
<p>11. Please give any other information that you think is relevant. Use a separate sheet if necessary.</p> <p style="text-align: center;">The lane was used by Barnoldswick a District Motor Club in late fifties and early sixties</p>

I hereby certify that, to the best of my knowledge and belief, the facts that I have stated are true.

I am/am not willing to attend a hearing, public inquiry or court to give evidence on this matter, if this should prove to be necessary.

Signature: B. Asher Date: 01-04-08

**PUBLIC RIGHTS OF WAY
EVIDENCE OF USE ON HORSEBACK**

Please note that information supplied will be used in accordance with the processes under Statute and will not be confidential. It may be disclosed to third parties.

NAME: BRIAN PAYNE

ADDRESS: 1 ROSE COTTAGE, COCKDEN
..... BRIERCLIFFE, BURNLEY, LANCs.
.....

DATE OF BIRTH: 14-9-34 **OCCUPATION:** RETIRED

Route of Way

From: REEDYMOOR LANE (Grid Reference) 41-9 | 87-9

Via: BALL HOUSE LANE

To: STANDING STONE GATE (Grid Reference) 42-9 | 87-9

1. How long have you known the route?

MANY YEARS (OVER 40)

2. Have you used the above way on horseback or leading a horse? YES/NO

If so:

- (a) During which years?
- (b) Where were you going to and from?
- (c) For what purpose?
- (d) How many times a year?

(e)	Have you used the way by other means?	During which years?
	Please fill in all that apply	
	On foot	late fifties onwards.
	On motorcycle/ in vehicle	
	Other BICYCLE	occasionally.
3. Has the way always run over the same route? If not, give details and dates of any changes. Mark any changes or variations on the attached plan		
yes.		
4a. Have there, to your knowledge, been any stiles, gates or fences across the way? If so, state where the stiles, gates or fences stood and mark their locations on the attached plan.		
No		
4b. Were any of the gates locked? If so, state when and where they were, and mark them on the attached plan.		
No		
4c. Did any of the stiles, gates or fences prevent you from using the way with a horse? If so, when?		
5a. Have you worked for any landowner over which the route passes? If so, give dates of employment and name of employer.		
No.		
5b. Have you been a tenant of any land over which the routes passes? If so, give dates of tenancy and mark land rented on attached plan.		
No.		
6. If you have answered yes to 5a or 5b did you ever receive any instructions from the landowner as to the use of the way by the public? If so, what were they?		

<p>7. a) Have you ever been stopped or turned back when using this way?</p> <p style="text-align: center;">No</p> <p>b) Do you know or have you heard of anyone else having been stopped or turned back using the way with a horse? If so, state when the interruption took place and give particulars.</p>
<p>8. Were you ever told by any owner or tenant of the land crossed by the way, or by anyone in their employment, that the way was not public? If so, state when and give particulars and dates.</p> <p style="text-align: center;">No.</p>
<p>9. Have you ever seen notices such as 'Private', 'No Road', 'No Thoroughfare' or 'Trespassers will be Prosecuted' on or near the way? If so, what did the notices say? Mark the location of the notices on the attached plan.</p> <p style="text-align: center;">No.</p>
<p>10. Have you ever asked permission to use the way? If so, who did you ask?</p> <p style="text-align: center;">No.</p>
<p>11. Please give any other information that you think is relevant. Use a separate sheet if necessary.</p>

I hereby certify that, to the best of my knowledge and belief, the facts that I have stated are true.

I am/am not willing to attend a hearing, public inquiry or court to give evidence on this matter, if this should prove to be necessary.

Signature: *B. Payne* Date: *1-4-08*

PUBLIC RIGHTS OF WAY
EVIDENCE OF USE ON HORSEBACK

Please note that information supplied will be used in accordance with the processes under Statute and will not be confidential. It may be disclosed to third parties.

NAME: JOAN PAYNE

ADDRESS: 1 ROSE COTTAGE
COCKDEN, BRIERCHIFFE
BURNLEY BB10 3QQ

DATE OF BIRTH: 5/12/39 OCCUPATION: RETIRED

Route of Way


From: Peedymoor lane (Grid Reference) 41.9/87.9
Via: Ball House lane
To: Standing Stone Gate (Grid Reference) 42.9/87.9

1. How long have you known the route?
15 years

2. Have you used the above way on horseback or leading a horse? YES/NO

If so:

- (a) During which years? 1992 - 3
- (b) Where were you going to and from? group ride
- (c) For what purpose? pleasure
- (d) How many times a year? once.

(e)	Have you used the way by other means?	During which years?
	Please fill in all that apply	
	On foot <input checked="" type="checkbox"/>	
	On motorcycle/in vehicle	
	Other	
3. Has the way always run over the same route? If not, give details and dates of any changes. Mark any changes or variations on the attached plan		
YES		
4a. Have there, to your knowledge, been any stiles, gates or fences across the way? If so, state where the stiles, gates or fences stood and mark their locations on the attached plan.		
NO		
4b. Were any of the gates locked? If so, state when and where they were, and mark them on the attached plan.		
NO		
4c. Did any of the stiles, gates or fences prevent you from using the way with a horse? If so, when?		
NO		
5a. Have you worked for any landowner over which the route passes? If so, give dates of employment and name of employer.		
NO		
5b. Have you been a tenant of any land over which the routes passes? If so, give dates of tenancy and mark land rented on attached plan.		
NO		
6. If you have answered yes to 5a or 5b did you ever receive any instructions from the landowner as to the use of the way by the public? If so, what were they?		
		

<p>7. a) Have you ever been stopped or turned back when using this way? NO</p> <p>b) Do you know or have you heard of anyone else having been stopped or turned back using the way with a horse? If so, state when the interruption took place and give particulars. NO</p>
<p>8. Were you ever told by any owner or tenant of the land crossed by the way, or by anyone in their employment, that the way was not public? If so, state when and give particulars and dates. NO</p>
<p>9. Have you ever seen notices such as 'Private', 'No Road', 'No Thoroughfare' or 'Trespassers will be Prosecuted' on or near the way? If so, what did the notices say? Mark the location of the notices on the attached plan. NO</p>
<p>10. Have you ever asked permission to use the way? If so, who did you ask? NO</p>
<p>11. Please give any other information that you think is relevant. Use a separate sheet if necessary.</p>

I hereby certify that, to the best of my knowledge and belief, the facts that I have stated are true.

I am/~~am not~~ willing to attend a hearing, public inquiry or court to give evidence on this matter, if this should prove to be necessary.

Signature: James G. Payne Date: 3/4/08

PUBLIC RIGHTS OF WAY
EVIDENCE OF USE ON HORSEBACK

Please note that information supplied will be used in accordance with the processes under Statute and will not be confidential. It may be disclosed to third parties.

NAME: Christine Pollard

ADDRESS: 13 Alpha Street
Salterforth
ADAMS BB18 6ST

DATE OF BIRTH: 4-1-64 OCCUPATION: ---

Route of Way

From: 42-9/87-9 (Grid Reference) Standing Stone Lane

Via: Bell House Lane

To: 41-9/87-9 (Grid Reference) Reedymoor Lane

1. How long have you known the route?

Since 1976

2. Have you used the above way on horseback or leading a horse? YES/NO

If so:

(a) During which years? 1976 - 1998

(b) Where were you going to and from? from Salterforth to colne

(c) For what purpose? exercising horses

(d) How many times a year? 12-14 times

<p>(e) Have you used the way by other means?</p> <p>Please fill in all that apply</p> <p>On foot 1976 - 1998</p> <p>On motorcycle/in vehicle</p> <p>Other</p>	<p>During which years?</p>
<p>3. Has the way always run over the same route? If not, give details and dates of any changes. Mark any changes or variations on the attached plan</p> <p>yes</p>	
<p>4a. Have there, to your knowledge, been any stiles, gates or fences across the way? If so, state where the stiles, gates or fences stood and mark their locations on the attached plan. No</p> <p>4b. Were any of the gates locked? If so, state when and where they were, and mark them on the attached plan. Yes</p> <p>4c. Did any of the stiles, gates or fences prevent you from using the way with a horse? If so, when?</p>	
<p>5a. Have you worked for any landowner over which the route passes? If so, give dates of employment and name of employer. No</p> <p>5b. Have you been a tenant of any land over which the routes passes? If so, give dates of tenancy and mark land rented on attached plan. No</p>	
<p>6. If you have answered yes to 5a or 5b did you ever receive any instructions from the landowner as to the use of the way by the public? If so, what were they?</p> <p>_____</p>	

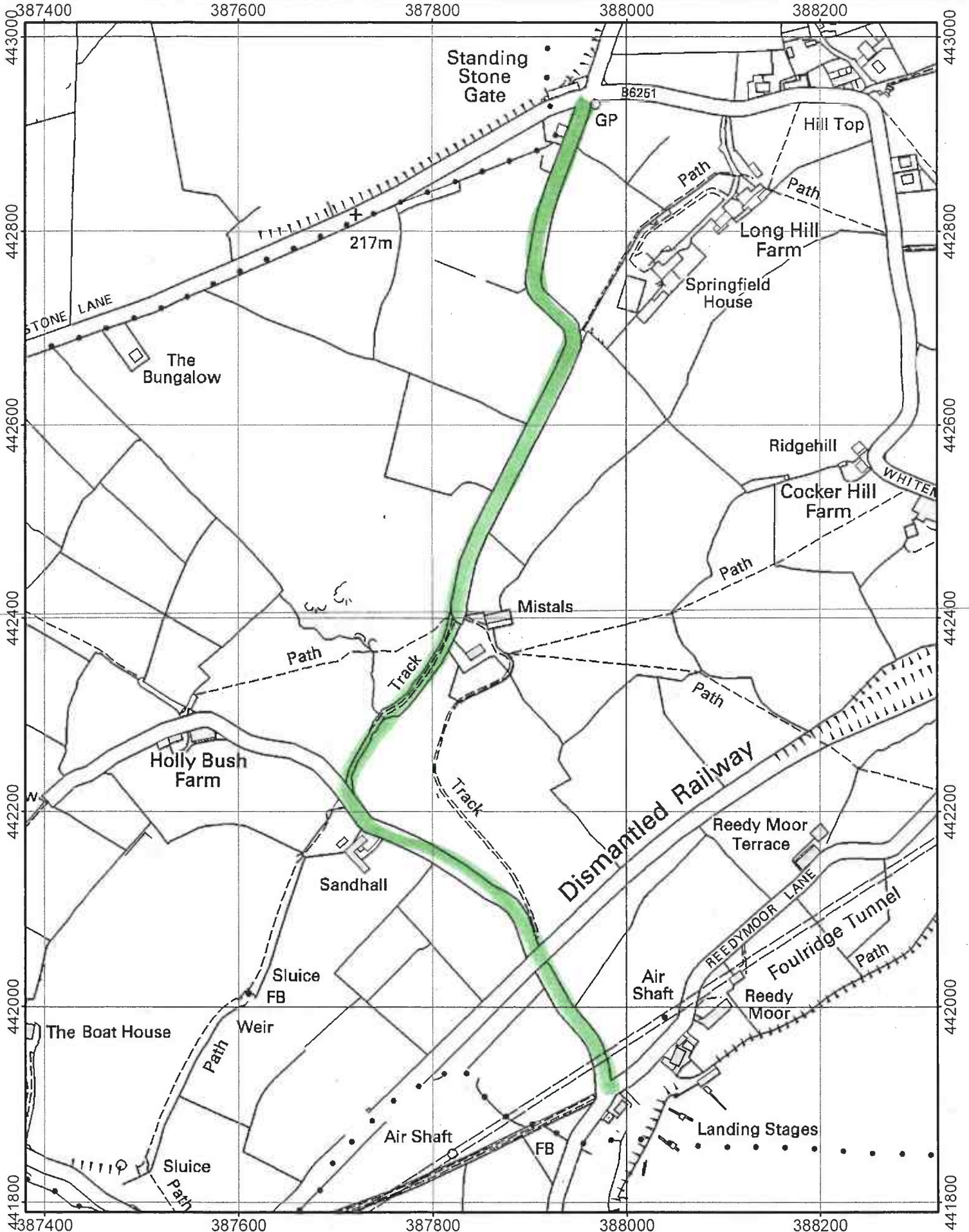
<p>7. a) Have you ever been stopped or turned back when using this way?</p> <p style="text-align: center;">NO</p> <p>b) Do you know or have you heard of anyone else having been stopped or turned back using the way with a horse? If so, state when the interruption took place and give particulars.</p> <p style="text-align: center;">NO</p>
<p>8. Were you ever told by any owner or tenant of the land crossed by the way, or by anyone in their employment, that the way was not public? If so, state when and give particulars and dates.</p> <p style="text-align: center;">NO</p>
<p>9. Have you ever seen notices such as 'Private', 'No Road', 'No Thoroughfare' or 'Trespassers will be Prosecuted' on or near the way? If so, what did the notices say? Mark the location of the notices on the attached plan.</p> <p style="text-align: center;">NO</p>
<p>10. Have you ever asked permission to use the way? If so, who did you ask?</p> <p style="text-align: center;">NO</p>
<p>11. Please give any other information that you think is relevant. Use a separate sheet if necessary.</p> <p>I have used this route as long as I can remember - I walked it with my parents then with my pony - I worked at White Moor Stables from 80-81 and rode it regularly - After that I rode it many times on my horse.</p>

I hereby certify that, to the best of my knowledge and belief, the facts that I have stated are true.

I am ~~am not~~ willing to attend a hearing, public inquiry or court to give evidence on this matter, if this should prove to be necessary.

Signature: [Signature] Date: 28-3-08

Claimed bridleway, Foulridge, Pendle Borough



Scale 1:5000 LCC Map Ref: 56036 Created: 08/02/2008
 (Scale correct when printed on A4 Portrait) By Anne Taylor

This Map is reproduced from Ordnance Survey material with the permission of Ordnance Survey on behalf of the controller of Her Majesty's Stationery Office (C) Crown Copyright. Unauthorised reproduction infringes Crown Copyright and may lead to Prosecution or civil proceedings. Lancashire County Council Licence No. 100023320

PUBLIC RIGHTS OF WAY
EVIDENCE OF USE ON HORSEBACK

Please note that information supplied will be used in accordance with the processes under Statute and will not be confidential. It may be disclosed to third parties.

NAME: RUTH STANWORTH

ADDRESS: WHITEMOOR BOTTOM CREEK

FOURIDGE COLNIE, LANCS

DATE OF BIRTH: 16.01.54 OCCUPATION: RIDING INSTRUCTOR

Route of Way STANDING STONE LANE to REEDYMOOR LANE

From: BALL MOOR LANE (Grid Reference) 42-9/87-9

Via: TO

To: (Grid Reference) 41-9/87-9

1. How long have you known the route? 35yrs

2. Have you used the above way on horseback or leading a horse? YES/NO

If so:

(a) During which years? 1973 to 1998

(b) Where were you going to and from? home

(c) For what purpose? PLEASURE

(d) How many times a year? 16

<p>(e) Have you used the way by other means?</p> <p>Please fill in all that apply</p> <p>On foot <input checked="" type="checkbox"/></p> <p>On motorcycle/in vehicle</p> <p>Other</p>	<p>During which years?</p>
<p>3. Has the way always run over the same route? If not, give details and dates of any changes. Mark any changes or variations on the attached plan</p> <p style="text-align: center;">YES</p>	
<p>4a. Have there, to your knowledge, been any stiles, gates or fences across the way? If so, state where the stiles, gates or fences stood and mark their locations on the attached plan. NO</p> <p>4b. Were any of the gates locked? If so, state when and where they were, and mark them on the attached plan.</p> <p>4c. Did any of the stiles, gates or fences prevent you from using the way with a horse? If so, when?</p>	
<p>5a. Have you worked for any landowner over which the route passes? If so, give dates of employment and name of employer. NO</p> <p>5b. Have you been a tenant of any land over which the routes passes? If so, give dates of tenancy and mark land rented on attached plan. NO</p>	
<p>6. If you have answered yes to 5a or 5b did you ever receive any instructions from the landowner as to the use of the way by the public? If so, what were they?</p>	

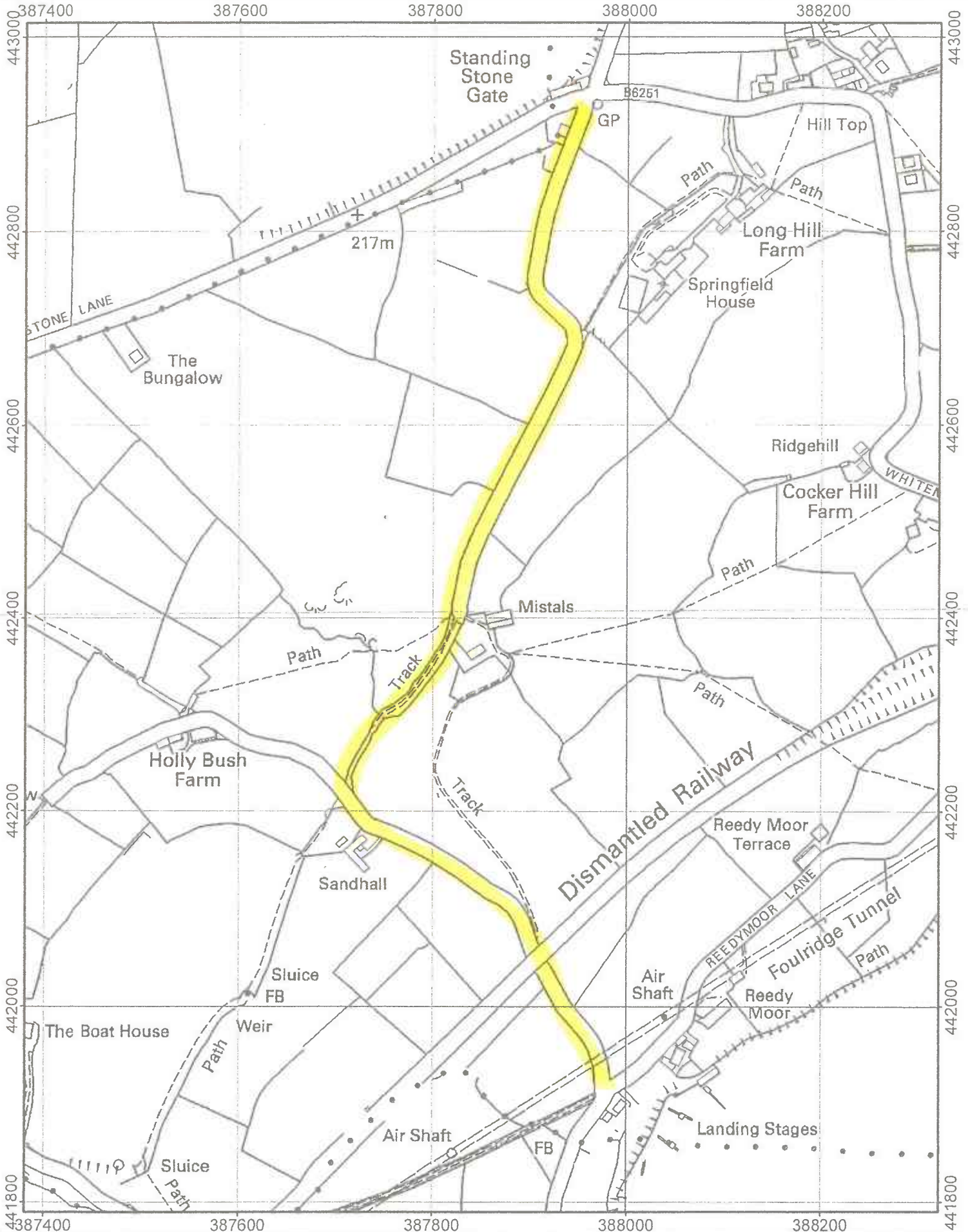
<p>7. a) Have you ever been stopped or turned back when using this way? YES</p> <p>b) Do you know or have you heard of anyone else having been stopped or turned back using the way with a horse? If so, state when the interruption took place and give particulars. YES</p>
<p>8. Were you ever told by any owner or tenant of the land crossed by the way, or by anyone in their employment, that the way was not public? If so, state when and give particulars and dates. NO</p>
<p>9. Have you ever seen notices such as 'Private', 'No Road', 'No Thoroughfare' or 'Trespassers will be Prosecuted' on or near the way? If so, what did the notices say? Mark the location of the notices on the attached plan. NO</p>
<p>10. Have you ever asked permission to use the way? If so, who did you ask? NO</p>
<p>11. Please give any other information that you think is relevant. Use a separate sheet if necessary.</p>

I hereby certify that, to the best of my knowledge and belief, the facts that I have stated are true.

I am/am not willing to attend a hearing, public inquiry or court to give evidence on this matter, if this should prove to be necessary.

Signature: R.M. Stamer Date: 28.03.08

Claimed bridleway, Foulridge, Pendle Borough



Scale 1:5000 LCC Map Ref: 56036 Created: 08/02/2008
 (Scale correct when printed on A4 Portrait)
 By Anne Taylor

This Map is reproduced from Ordnance Survey material with the permission of Ordnance Survey on behalf of the controller of Her Majesty's Stationery Office (C) Crown Copyright. Unauthorised reproduction infringes Crown Copyright and may lead to Prosecution or civil proceedings. Lancashire County Council Licence No. 100023320

PUBLIC RIGHTS OF WAY
EVIDENCE OF USE ON HORSEBACK

Please note that information supplied will be used in accordance with the processes under Statute and will not be confidential. It may be disclosed to third parties.

NAME: MRS BARBARA STOCKDALE

ADDRESS: 13 WELLINGTON ST
BARNOLDSWICK
NR COLNE LANES

DATE OF BIRTH: 31.1.55 OCCUPATION: HOUSE WIFE

Route of Way

From: STANDING STONE GATE (Grid Reference) 42-9/87.9

Via:

To: REEDY MOOR LANE (Grid Reference) 41-9/87.9

1. How long have you known the route?

OVER 35 YEARS

2. Have you used the above way on horseback or leading a horse? YES/NO

If so:

- (a) During which years? FROM 1970 TO 1999
- (b) Where were you going to and from? FOULRIGE RES WHITE MOOR
REEDY MOOR LANE STANDING STONE GATE
GRID REF 41-9/87.9 GRID REF 42-9/87.9
- (c) For what purpose? HORSE RIDING
- (d) How many times a year? 35

(e)	<p>Have you used the way by other means?</p> <p>Please fill in all that apply</p> <p>On foot</p> <p>On motorcycle/in vehicle</p> <p>Other</p>	<p>During which years?</p> <p>No</p>
<p>3. Has the way always run over the same route? If not, give details and dates of any changes. Mark any changes or variations on the attached plan</p> <p>Yes.</p>		
<p>4a. Have there, to your knowledge, been any stiles, gates or fences across the way? If so, state where the stiles, gates or fences stood and mark their locations on the attached plan. No</p> <p>4b. Were any of the gates locked? If so, state when and where they were, and mark them on the attached plan. No</p> <p>4c. Did any of the stiles, gates or fences prevent you from using the way with a horse? If so, when? No</p>		
<p>5a. Have you worked for any landowner over which the route passes? If so, give dates of employment and name of employer. No</p> <p>5b. Have you been a tenant of any land over which the routes passes? If so, give dates of tenancy and mark land rented on attached plan. No</p>		
<p>6. If you have answered yes to 5a or 5b did you ever receive any instructions from the landowner as to the use of the way by the public? If so, what were they?</p>		

7. a) Have you ever been stopped or turned back when using this way? **NO**

b) Do you know or have you heard of anyone else having been stopped or turned back using the way with a horse? If so, state when the interruption took place and give particulars. **YES**

IN THE LATE 1999. I WAS TOLD BY OTHER HORSE RIDERS THE LANE WAS CLOSED

8. Were you ever told by any owner or tenant of the land crossed by the way, or by anyone in their employment, that the way was not public? If so, state when and give particulars and dates.

NO

9. Have you ever seen notices such as 'Private', 'No Road', 'No Thoroughfare' or 'Trespassers will be Prosecuted' on or near the way? If so, what did the notices say? Mark the location of the notices on the attached plan. **PRIVATE ROAD**

AFTER NOT UNTIL THE PUBLIC MEETING IN THE 1990'S

10. Have you ever asked permission to use the way? If so, who did you ask?

NO

11. Please give any other information that you think is relevant. Use a separate sheet if necessary.

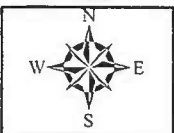
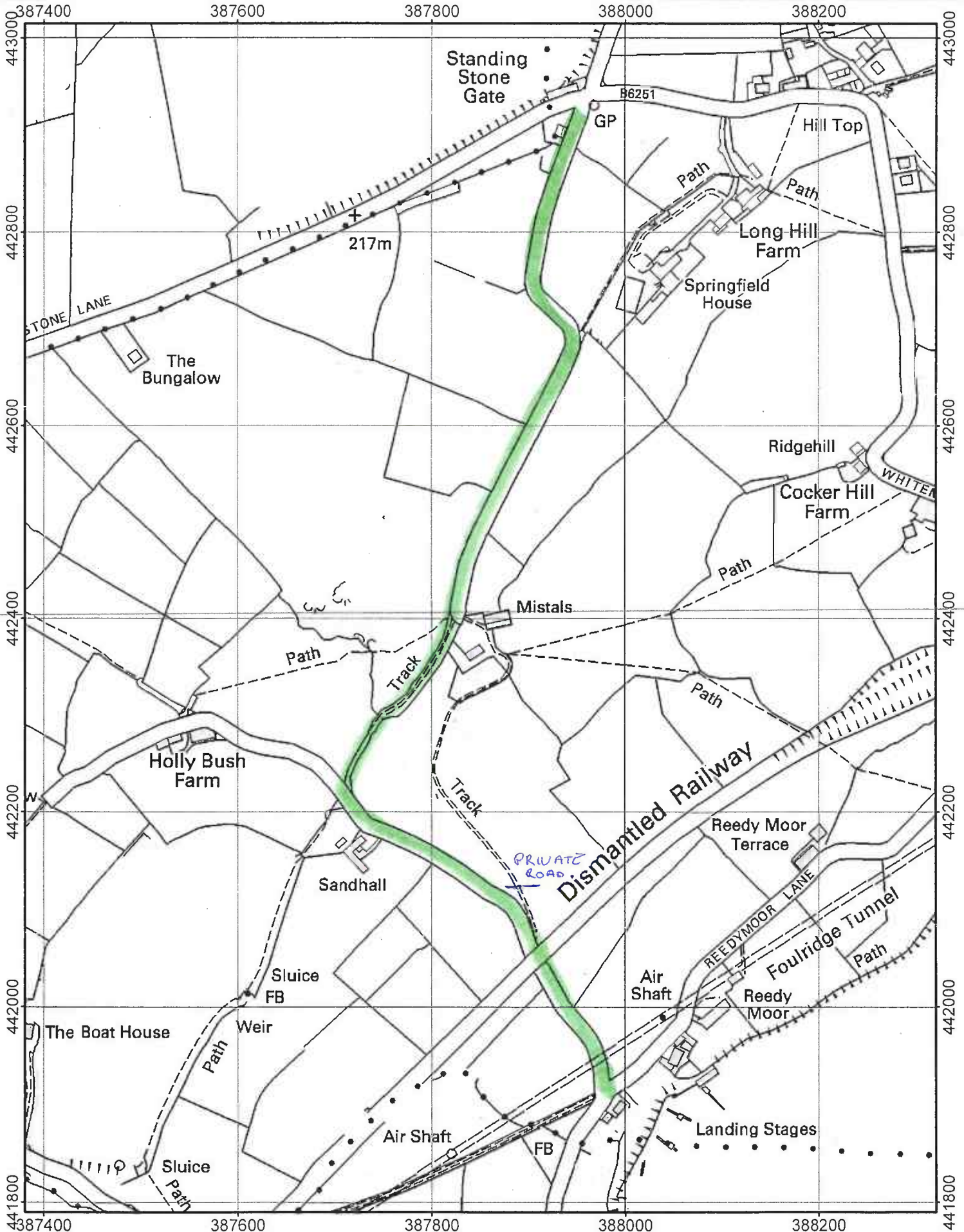
THE FARMER AT SANDHALL FARM NEVER PUT ANY 'PRIVATE', 'NO ROAD', OR ANY OTHER NOTICES UP. THE FARM HAS NOW BECOME A PRIVATE HOME AND NOT A FARM

I hereby certify that, to the best of my knowledge and belief, the facts that I have stated are true.

I am/am not willing to attend a hearing, public inquiry or court to give evidence on this matter, if this should prove to be necessary.

Signature: B. Stoddale Date: 3.29.08

Claimed bridgeway, Foulridge, Pendle Borough



Scale 1:5000 LCC Map Ref: 56036 Created: 08/02/2008
 (Scale correct when printed on A4 Portrait) By Anne Taylor

This Map is reproduced from Ordnance Survey material with the permission of Ordnance Survey on behalf of the controller of Her Majesty's Stationery Office (C) Crown Copyright. Unauthorised reproduction infringes Crown Copyright and may lead to Prosecution or civil proceedings.
 Lancashire County Council Licence No. 100023320

PUBLIC RIGHTS OF WAY
EVIDENCE OF USE ON HORSEBACK

Please note that information supplied will be used in accordance with the processes under Statute and will not be confidential. It may be disclosed to third parties.

NAME: ANNE TILLOTSON

ADDRESS: 10 BROWN STREET WEST

COWE

LANCS

DATE OF BIRTH: 24.2.51 OCCUPATION: VETERINARY RECEPTIONIST

Route of Way

From: REEDY MOOR LANE (Grid Reference) 41-9/ 87-9.

Via: BALL HOUSE LANE

To: STANDING STONE GATE LANE (Grid Reference) 42-9/87.9

1. How long have you known the route?

AT LEAST 50 years.

2. Have you used the above way on horseback or leading a horse? YES/NO

If so:

(a) During which years? 1990 - 1995 approx

(b) Where were you going to and from? REEDY MOOR LANE TO BARNOLDS WICK ROAD TO SALTERBURY

(c) For what purpose? EXERCISE

(d) How many times a year? 4 approx

	<p>(e) Have you used the way by other means?</p> <p>Please fill in all that apply</p> <p>On foot <i>over 40 years. -</i></p> <p>On motorcycle/in vehicle</p> <p>Other</p>	<p>During which years?</p>
<p>3. Has the way always run over the same route? If not, give details and dates of any changes. Mark any changes or variations on the attached plan</p> <p><i>YES</i></p>		
<p>4a. Have there, to your knowledge, been any stiles, gates or fences across the way? If so, state where the stiles, gates or fences stood and mark their locations on the attached plan.</p> <p><i>NO</i></p> <p>4b. Were any of the gates locked? If so, state when and where they were, and mark them on the attached plan.</p> <p><i>NO</i></p> <p>4c. Did any of the stiles, gates or fences prevent you from using the way with a horse? If so, when?</p> <p><i>NO</i></p>		
<p>5a. Have you worked for any landowner over which the route passes? If so, give dates of employment and name of employer.</p> <p><i>NO</i></p> <p>5b. Have you been a tenant of any land over which the routes passes? If so, give dates of tenancy and mark land rented on attached plan.</p> <p><i>NO</i></p>		
<p>6. If you have answered yes to 5a or 5b did you ever receive any instructions from the landowner as to the use of the way by the public? If so, what were they?</p>		


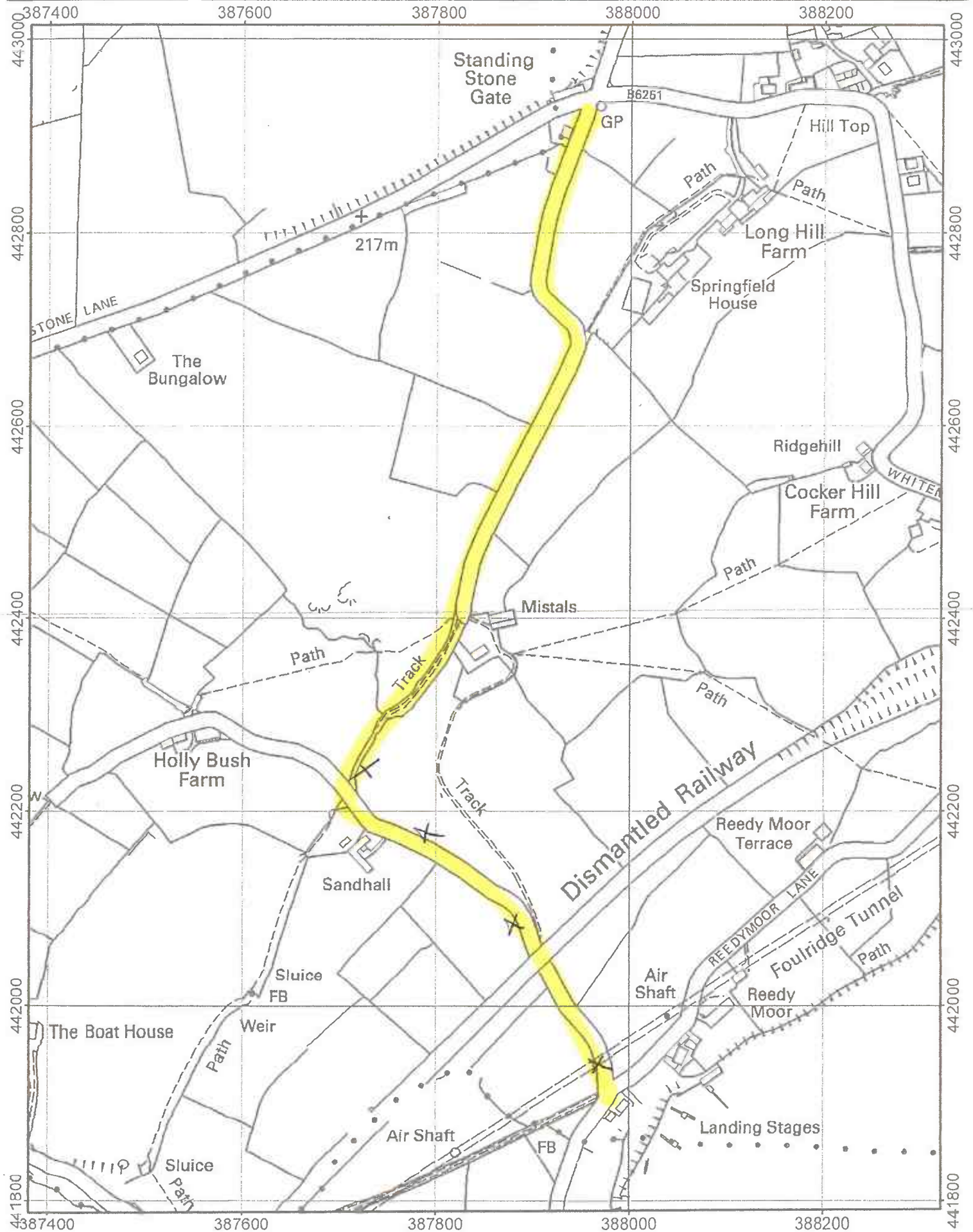
<p>7. a) Have you ever been stopped or turned back when using this way?</p> <p style="text-align: center;"><i>NO.</i></p> <p>b) Do you know or have you heard of anyone else having been stopped or turned back using the way with a horse? If so, state when the interruption took place and give particulars.</p> <p style="text-align: center;"><i>NO</i></p>
<p>8. Were you ever told by any owner or tenant of the land crossed by the way, or by anyone in their employment, that the way was not public? If so, state when and give particulars and dates.</p> <p style="text-align: center;"><i>NO</i></p>
<p>9. Have you ever seen notices such as 'Private', 'No Road', 'No Thoroughfare' or 'Trespassers will be Prosecuted' on or near the way? If so, what did the notices say? Mark the location of the notices on the attached plan.</p> <p><i>YES. PRIVATE ROAD TO HOLLY BUSH BUT NOT WHEN RIDDEN. AS APPEARED LATER.</i></p>
<p>10. Have you ever asked permission to use the way? If so, who did you ask?</p> <p style="text-align: center;"><i>NO.</i></p>
<p>11. Please give any other information that you think is relevant. Use a separate sheet if necessary.</p>

I hereby certify that, to the best of my knowledge and belief, the facts that I have stated are true.

I ~~am~~/am not willing to attend a hearing, public inquiry or court to give evidence on this matter, if this should prove to be necessary.

Signature: *A. T. M. Stone* Date: *14.4.08*

Claimed bridleway, Foulridge, Pendle Borough



Scale 1:5000 LCC Map Ref: 56036 Created: 08/02/2008

(Scale correct when printed on A4 Portrait)

By Anne Taylor

This Map is reproduced from Ordnance Survey material with the permission of Ordnance Survey on behalf of the controller of Her Majesty's Stationery Office (C) Crown Copyright. Unauthorised reproduction infringes Crown Copyright and may lead to Prosecution or civil proceedings. Lancashire County Council Licence No. 100023320

PUBLIC RIGHTS OF WAY
EVIDENCE OF USE ON HORSEBACK

Please note that information supplied will be used in accordance with the processes under Statute and will not be confidential. It may be disclosed to third parties.

NAME: PETER GORDON TOMLINSON
ADDRESS: DALES VIEW BUNGALOW
WIGHER LANE
SALTER FORTH BB18 5SH
DATE OF BIRTH: 20-11-42 OCCUPATION: COMPANY CHAIRMAN.

Route of Way

From: STANDING STONE GATE (Grid Reference) 42-9 | 87-9
Via: BALL HOUSE LANE
To: REEDY MOOR LANE (Grid Reference) 41-9 | 87-9

1. How long have you known the route?

40 YEARS

2. Have you used the above way on horseback or leading a horse? YES/~~NO~~

If so:

- (a) During which years? 1980 ONWARDS
(b) Where were you going to and from? CIRCULAR WALK FROM PREVIOUS RESIDENCE IN FOULRIDGE
(c) For what purpose? PLEASURE HACKING OUT
(d) How many times a year? 12 APPROX.

(e) Have you used the way by other means?	YES	During which years? 1980 TO DATE.
Please fill in all that apply		
On foot	WALKING MY DOGS	
On motorcycle/in vehicle	/	
Other	/	
3. Has the way always run over the same route? If not, give details and dates of any changes. Mark any changes or variations on the attached plan		
YES		
4a. Have there, to your knowledge, been any stiles, gates or fences across the way? If so, state where the stiles, gates or fences stood and mark their locations on the attached plan.		
NO		
4b. Were any of the gates locked? If so, state when and where they were, and mark them on the attached plan.		
NO		
4c. Did any of the stiles, gates or fences prevent you from using the way with a horse? If so, when?		
NO		
5a. Have you worked for any landowner over which the route passes? If so, give dates of employment and name of employer.		
NO		
5b. Have you been a tenant of any land over which the routes passes? If so, give dates of tenancy and mark land rented on attached plan.		
NO		
6. If you have answered yes to 5a or 5b did you ever receive any instructions from the landowner as to the use of the way by the public? If so, what were they?		
/		

7. a) Have you ever been stopped or turned back when using this way?
 NO

b) Do you know or have you heard of anyone else having been stopped or turned back using the way with a horse? If so, state when the interruption took place and give particulars.

8. Were you ever told by any owner or tenant of the land crossed by the way, or by anyone in their employment, that the way was not public? If so, state when and give particulars and dates.
 NO

9. Have you ever seen notices such as 'Private', 'No Road', 'No Thoroughfare' or 'Trespassers will be Prosecuted' on or near the way? If so, what did the notices say? Mark the location of the notices on the attached plan.
 DIRECTIONAL SIGNS TO PROPERTIES
 YES - PRIVATE ROAD TO HOLLY BANK AND
 PUBLIC FOOTPATH * REEDYMOOR LANE

10. Have you ever asked permission to use the way? If so, who did you ask?
 NO


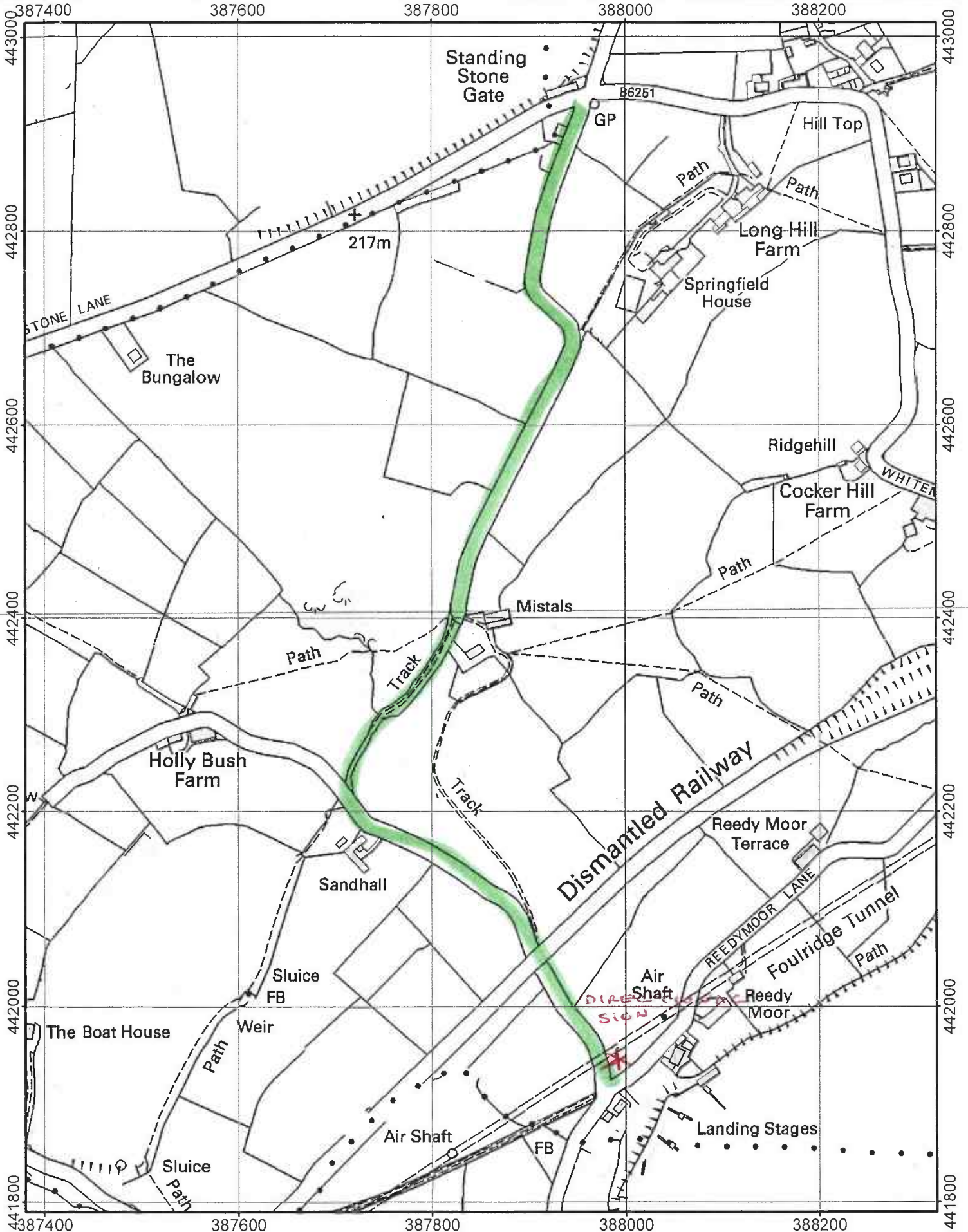
11. Please give any other information that you think is relevant. Use a separate sheet if necessary.
 ALAN WILSON (DECD) FARMED AT COCKER HILL FARM AND BALL HOUSE.
 AND JACK JUDSON FARMED UNTIL HIS DEATH
 AT LONG HILL FARM UNTIL HE RETIRED.
 BOTH OF THEM TOLD ME THE ROUTE HAD ALWAYS BEEN A FOOTPATH AND BRIDLEWAY DURING THEIR MANY YEARS FARMING THE LAND BORDERING THE TRACK.

I hereby certify that, to the best of my knowledge and belief, the facts that I have stated are true.

I am/willing to attend a hearing, public inquiry or court to give evidence on this matter, if this should prove to be necessary.

Signature: P.G. Te. Date: 14-4-08

Claimed bridleway, Foulridge, Pendle Borough



Scale 1:5000 LCC Map Ref: 56036 Created: 08/02/2008
 (Scale correct when printed on A4 Portrait) By Anne Taylor

This Map is reproduced from Ordnance Survey material with the permission of Ordnance Survey on behalf of the controller of Her Majesty's Stationery Office (C) Crown Copyright. Unauthorised reproduction infringes Crown Copyright and may lead to Prosecution or civil proceedings. Lancashire County Council Licence No. 100023320

PUBLIC RIGHTS OF WAY
EVIDENCE OF USE ON HORSEBACK

Please note that information supplied will be used in accordance with the processes under Statute and will not be confidential. It may be disclosed to third parties.

NAME: MRS ELIZABETH WALKER

ADDRESS: 3 CROW TREES GROVE
ROUGHLEE, NELSON
LANCS BB9 6NE

DATE OF BIRTH: 17/12/44 OCCUPATION: RETIRED

Route of Way

From: STANDING STONE (Grid Reference) 42-9/87-9
LANE

Via: BALL LOINE-REEDYMOOR

To: RED LANE (Grid Reference) 41-9/87-9

1. How long have you known the route? 20 YEARS

2. Have you used the above way on horseback or leading a horse? YES/~~NO~~

If so:

(a) During which years? 1985 - 1997

(b) Where were you going to and from? CIRCULAR HACKS
FROM FENCE

(c) For what purpose? PLEASURE / BRIDLEWAYS RIDES

(d) How many times a year? VARIOUS, 1-2

(e)	Have you used the way by other means? NO	During which years?
	Please fill in all that apply	
	On foot	
	On motorcycle/in vehicle	
	Other	
3. Has the way always run over the same route? If not, give details and dates of any changes. Mark any changes or variations on the attached plan		
YES.		
4a. Have there, to your knowledge, been any stiles, gates or fences across the way? If so, state where the stiles, gates or fences stood and mark their locations on the attached plan. NO		
4b. Were any of the gates locked? If so, state when and where they were, and mark them on the attached plan. NO		
4c. Did any of the stiles, gates or fences prevent you from using the way with a horse? If so, when? NO		
5a. Have you worked for any landowner over which the route passes? If so, give dates of employment and name of employer. NO		
5b. Have you been a tenant of any land over which the routes passes? If so, give dates of tenancy and mark land rented on attached plan. NO		
6. If you have answered yes to 5a or 5b did you ever receive any instructions from the landowner as to the use of the way by the public? If so, what were they?		
N/A		


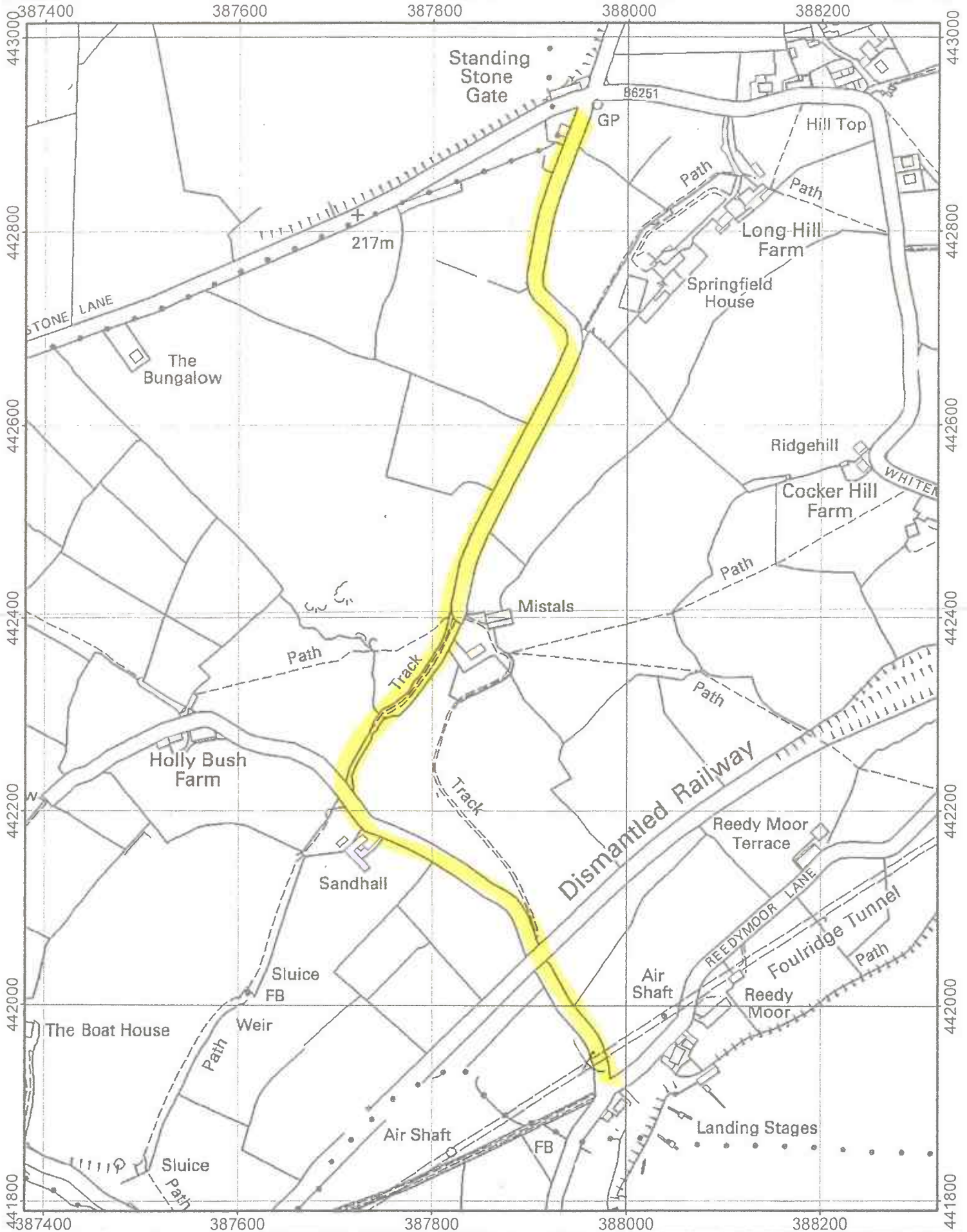
<p>7. a) Have you ever been stopped or turned back when using this way? NO</p> <p>b) Do you know or have you heard of anyone else having been stopped or turned back using the way with a horse? If so, state when the interruption took place and give particulars. NO</p>
<p>8. Were you ever told by any owner or tenant of the land crossed by the way, or by anyone in their employment, that the way was not public? If so, state when and give particulars and dates. NO</p>
<p>9. Have you ever seen notices such as 'Private', 'No Road', 'No Thoroughfare' or 'Trespassers will be Prosecuted' on or near the way? If so, what did the notices say? Mark the location of the notices on the attached plan. YES</p> <p style="text-align: center;">REEDY MOOR END PRIVATE ROAD</p>
<p>10. Have you ever asked permission to use the way? If so, who did you ask? NO</p>
<p>11. Please give any other information that you think is relevant. Use a separate sheet if necessary.</p>

I hereby certify that, to the best of my knowledge and belief, the facts that I have stated are true.

I am/~~am not~~ willing to attend a hearing, public inquiry or court to give evidence on this matter, if this should prove to be necessary.

Signature: E. W. Altm Date: 06/04/08

Claimed bridleway, Foulridge, Pendle Borough



Scale 1:5000 LCC Map Ref: 56036 Created: 08/02/2008
 (Scale correct when printed on A4 Portrait)
 By Anne Taylor

This Map is reproduced from Ordnance Survey material with the permission of Ordnance Survey on behalf of the controller of Her Majesty's Stationery Office (C) Crown Copyright. Unauthorised reproduction infringes Crown Copyright and may lead to Prosecution or civil proceedings.
 Lancashire County Council Licence No. 100023320