

WILDLIFE AND COUNTRYSIDE ACT 1981

**THE DEFINITIVE MAP AND STATEMENT OF PUBLIC RIGHTS OF WAY FOR THE
COUNTY OF LANCASHIRE**

**THE LANCASHIRE COUNTY COUNCIL
BRIDLEWAY ON BALL HOUSE LANE, FOULRIDGE
DEFINITIVE MAP MODIFICATION ORDER 2018**

This Order is made by Lancashire County Council ("the authority") under Section 53(2)(b) of the Wildlife and Countryside Act, 1981 ("the Act") because it appears to that authority that The Definitive Map and Statement of Public Rights of Way for the County of Lancashire require modification in consequence of the occurrence of an event specified in Section 53(3)(b) and 53(3)(c)(i) and 53(3)(c)(ii) namely the expiration of any period such that the enjoyment by the public of the way during that period raises a presumption that the way has been dedicated as a public path and the discovery by the surveying authority of evidence which (when considered with all other relevant evidence available to them) shows that a right of way which is not shown in the map and statement subsists or is reasonably alleged to subsist over land in the area to which the map relates, namely a bridleway, and that a highway shown in the map and statement as a highway of a particular description, namely footpath, ought to be there shown as a highway of a different description, namely a bridleway.

The authority have consulted with every local authority whose area includes the land to which the Order relates. Lancashire County Council hereby order that:

1. For the purposes of this Order, the "relevant date" is 12th December 2018.
2. The Definitive Map and Statement of Public Rights of Way for the County of Lancashire shall be modified as described in Part I and Part II of the Schedule and shown on the map attached to the Order.
3. This Order shall take effect on the date it is confirmed and may be cited as The Lancashire County Council Bridleway on Ball House Lane, Foulridge Definitive Map Modification Order 2018.

Dated this 12th day of December 2018.

THE COMMON SEAL of the)
Lancashire County Council)
was hereunto affixed in the presence of)

Authorised Signatory

Jim Anderson



27600

SCHEDULE

PART I

MODIFICATION OF THE DEFINITIVE MAP

DESCRIPTION OF PATH OR WAY TO BE ADDED

Bridleway from a junction with Footpath Foulridge 8 (point H on the Order Map) along a bounded track in a north westerly and then north north easterly direction past a property known as "Staniston" to the junction with Standing Stone Lane and Whitemoor Road (the B6251) at point I.

The route is shown on Order Map 2 between points H-I as a broken black line with cross bars in the intervals.

The total length of the route is 0.27 km and the width varies between 3m and 10m

DESCRIPTION OF PATH OR WAY TO BE UPGRADED

Bridleway currently recorded as Footpath Foulridge 63 from Reedymoor Lane (point A on the Order Map) along a bounded access road in a generally north westerly direction to the site of the former railway level crossing at point B. The route continues past an access road leading north to Ball House and Mistals (point C) and past the entrance to Sand Hall to the south west and then turns in a north easterly direction, at point D. The route crosses a culverted stream at point E and continues to a junction with Footpath Foulridge 10 at the rear of Ball House and Mistals at point F.

From point F the bridleway, currently recorded as Footpath Foulridge 8, follows an enclosed track and passing through a junction with Footpath Foulridge 9 (point G) it then widens but is still enclosed on either side with a stream along the western side to a junction with another path at point H.

The route is shown on Order Maps 1 and 2 between points A-B-C-D-E-F-G-H as a broken black line with cross bars in the intervals.

The total length of the route is 0.96 km and the width varies between 2.4m and 12m.

PART II

MODIFICATION OF DEFINITIVE STATEMENT

VARIATION OF PARTICULARS OF PATH OR WAY

The Statement to be added for Foulridge 158 and amended for Foulridge 8, 9, 10, 24, and 64 to read as follows:

Foulridge 158:

No. of path: "158"

Kind of path: "Bridleway"

Position: "Commencing at junction with Reedy Moor Lane at SD 8797 4191 along a macadam surfaced road in a generally north westerly direction, bounded by stone walls, to the site of the former railway level crossing at SD 8791 4204 and along the tarmac road across the disused railway track passing an access road leading north to Ball House and Mistals at SD 8790 4205.

The route continues passed Sand Hall to the south west and at the junction with Footpaths 24 and 64 at SD 8770 4221 turns in a north easterly direction, leaving the surfaced access road to continue along a trodden path within a wooded area crossing a culverted stream at SD 8774 4229 and continuing as a substantial stone surfaced track to the rear of Ball House and Mistals to the junction with Footpath 10 at SD 8782 4240.

The route continues as a wooded track between boundary walls rising gradually uphill to SD 8783 4244 where Footpath 9 joins it from the east. It then continues to SD 8795 4269 where it meets Footpath 8 on a bend in the route. The bridleway turns to continue north west and then north north east to follow the bounded track to pass a property known as "Staniston" to the junction with Standing Stone Lane and Whitemoor Road (the B6251) at SD 8795 4293. All compass directions given are approximate."

Length: "1.23 km"

Other particulars: "Width varies between 3 and 14 metres as shown on the Ordnance Survey 25 inch Sheet XLVIII.12 surveyed 1891-1892 and published 1894.

Limitations: None"

Foulridge 8:

No. of path: "8"

Kind of path: "Footpath"

Position: "B. 6251 East of Longhill Farm to junction with Bridleway 158 at SD 8795 4269."

Length: "0.45km"

Foulridge 9:

No. of path: "9"

Kind of path: "Footpath"

Position: "Junction with Bridleway 158 north of Ball House Farm at SD 8783 4244 to Unclassified County Road 4/110 North East of Reedy Moor Terrace."

Length: "0.56 km"

Foulridge 10:

Kind of path: "Footpath"

Position: "Junction with bridleway 158 at SD 8782 4240 at Ball House Farm to Unclassified County Road 4/109 at Slipper Hill."

Length: "0.52 miles"

Foulridge 24:

Kind of path: "Footpath"

Position: "Sand Hole Farm at junction with Footpath 64 and Bridleway 158 at SD 8770 4221 to Unclassified County Road No. 4/109 Slipper Hill Lane."

Length: "0.33 miles"

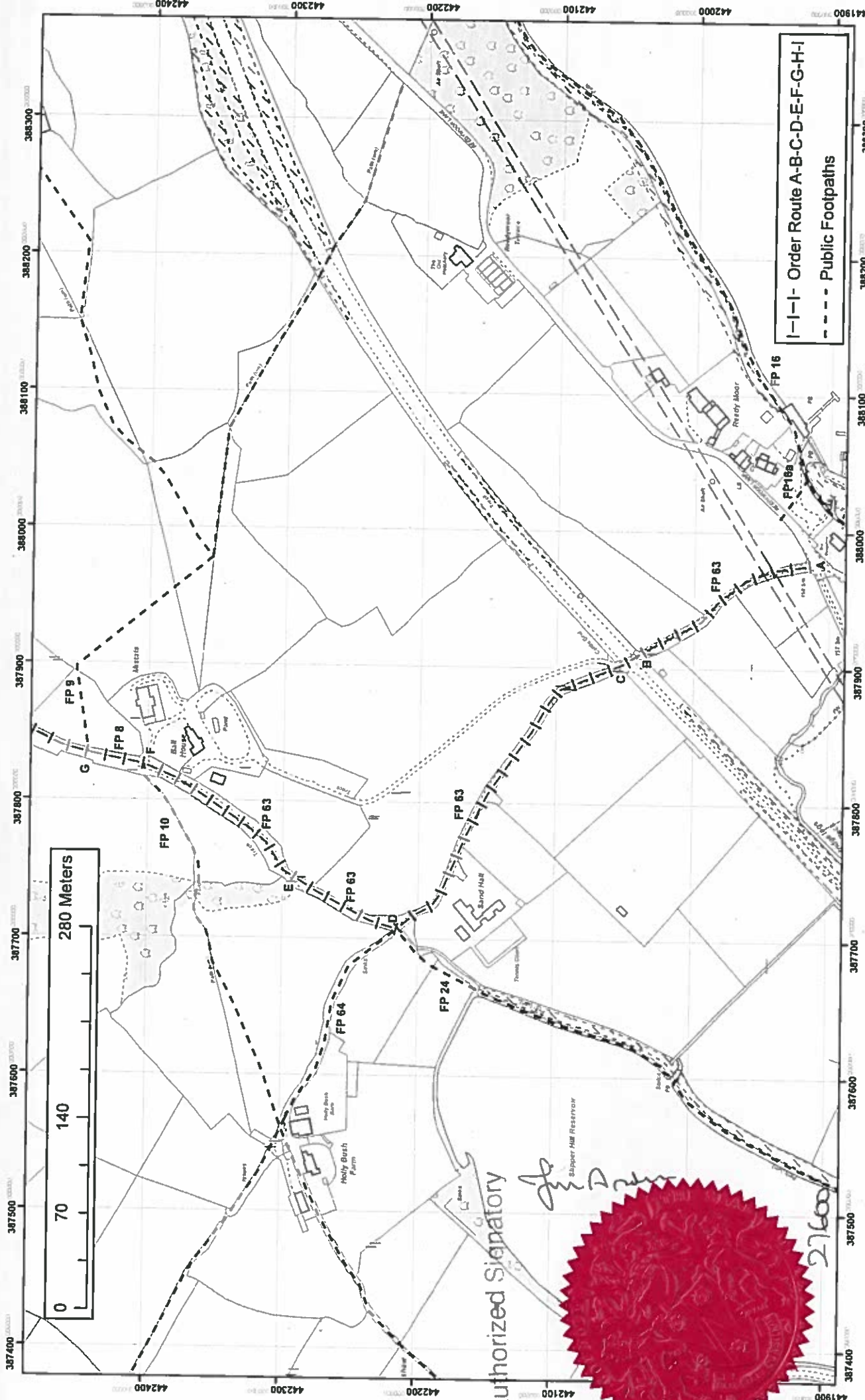
Foulridge 64:

Kind of Path: "Footpath"

Position: "Junction of Footpath No. 24 and Bridleway 158 at SD 8770 4221 at Sand Hole to junction footpaths Nos. 10 and 23 at Moss House."

Length: "0.11 miles"

Delete from the Definitive Statement the entry for Footpath 63.



- - - - - Order Route A-B-C-D-E-F-G-H-I
 - - - - - Public Footpaths

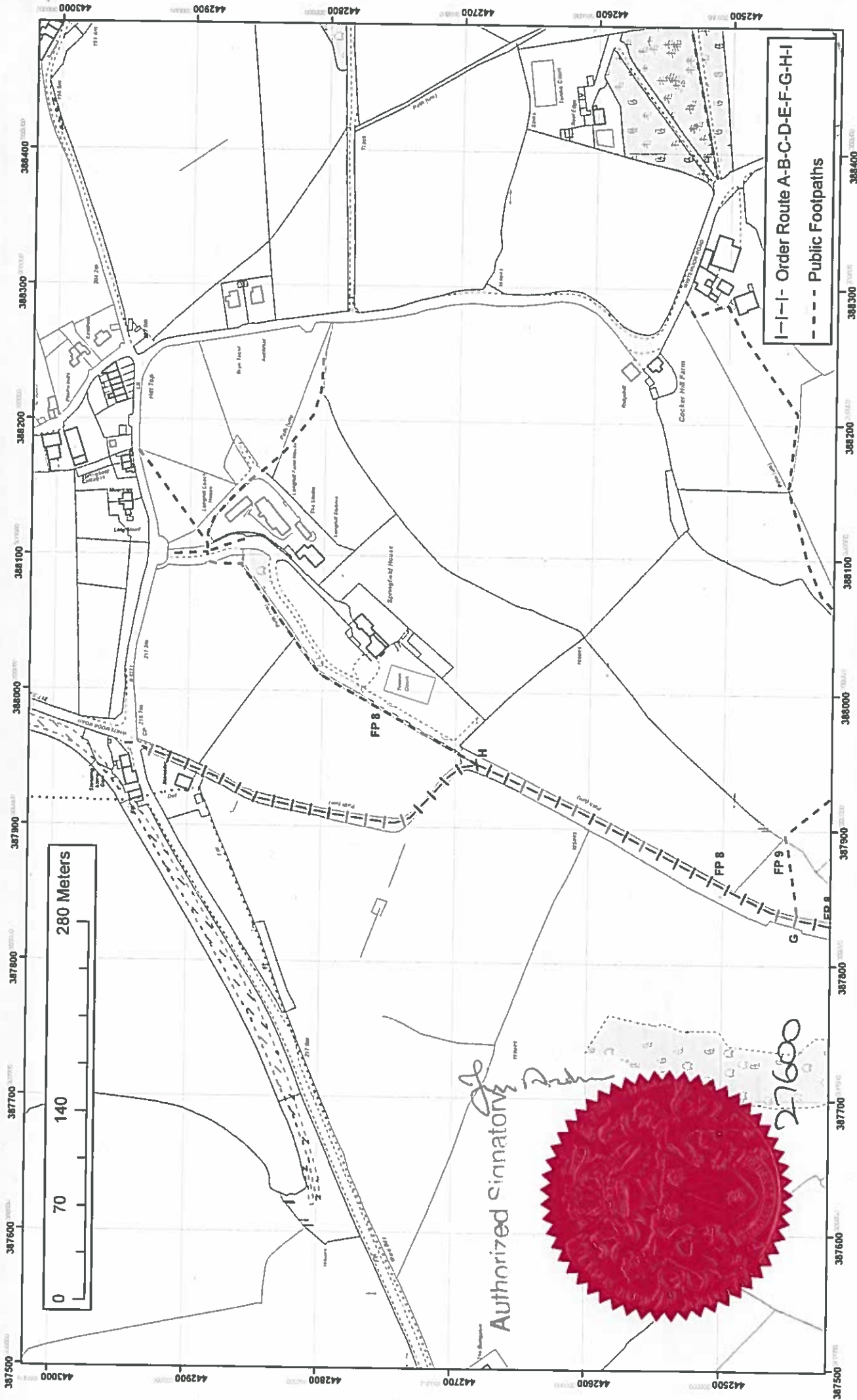


Authorized Signatory

John A. [Signature]



	<p>Andrew Mulvaney Head of Planning and Environment</p>	<p>Wildlife and Countryside Act 1981 Addition of Public Bridleway from Reedymoor Lane to High Lane, Fourfirdge, Pendle Borough Application 804/478</p>	<p>Plan 1/2</p> <p>1:2500</p>
<p>The digitised Rights of Way Information should be used for guidance only as its accuracy cannot be guaranteed. Rights of Way Information must be verified on the current Definitive Map before being supplied or used for any purpose. This Map is reproduced from Ordnance Survey material with the permission of Ordnance Survey on behalf of the controller of Her Majesty's Stationery Office (C) Crown Copyright. Unauthorised reproduction infringes Crown Copyright and may lead to Prosecution or civil proceedings. Lancashire County Council Licence No. 100023320</p>			



<p>Lancashire County Council</p>	<p>Andrew Mullaney Head of Planning and Environment</p>	<p>Wildlife and Countryside Act 1981 Addition of Public Bridleway from Reedy Moor Lane to High Lane, Fouriridge, Pendle Borough Application 80/4/78</p>	<p>Plan 2/2</p>	<p>1:2500</p>
<p>The digitised Rights of Way information should be used for guidance only as its accuracy cannot be guaranteed. Rights of Way information must be verified on the current Definitive Map before being supplied or used for any purpose. This Map is reproduced from Ordnance Survey material with the permission of Her Majesty's Stationery Office (C) Crown Copyright. Unauthorised reproduction infringes Crown Copyright and may lead to Prosecution or civil proceedings. Lancashire County Council Licence No. 100023320</p>				

WILDLIFE AND COUNTRYSIDE ACT 1981

**THE DEFINITIVE MAP AND STATEMENT OF PUBLIC RIGHTS OF WAY FOR THE
COUNTY OF LANCASHIRE**

**THE LANCASHIRE COUNTY COUNCIL
BRIDLEWAY ON BALL HOUSE LANE, FOULRIDGE
DEFINITIVE MAP MODIFICATION ORDER 2018**

This Order is made by Lancashire County Council ("the authority") under Section 53(2)(b) of the Wildlife and Countryside Act, 1981 ("the Act") because it appears to that authority that The Definitive Map and Statement of Public Rights of Way for the County of Lancashire require modification in consequence of the occurrence of an event specified in Section 53(3)(b) and 53(3)(c)(i) and 53(3)(c)(ii) namely the expiration of any period such that the enjoyment by the public of the way during that period raises a presumption that the way has been dedicated as a public path and the discovery by the surveying authority of evidence which (when considered with all other relevant evidence available to them) shows that a right of way which is not shown in the map and statement subsists or is reasonably alleged to subsist over land in the area to which the map relates, namely a bridleway, and that a highway shown in the map and statement as a highway of a particular description, namely footpath, ought to be there shown as a highway of a different description, namely a bridleway.

The authority have consulted with every local authority whose area includes the land to which the Order relates. Lancashire County Council hereby order that:

1. For the purposes of this Order, the "relevant date" is 12th December 2018.
2. The Definitive Map and Statement of Public Rights of Way for the County of Lancashire shall be modified as described in Part I and Part II of the Schedule and shown on the map attached to the Order.
3. This Order shall take effect on the date it is confirmed and may be cited as The Lancashire County Council Bridleway on Ball House Lane, Foulridge Definitive Map Modification Order 2018.

Dated this 12th day of December 2018.

THE COMMON SEAL of the)
Lancashire County Council)
was hereunto affixed in the presence of)

Authorised Signatory

Jim Anderson



27600

SCHEDULE

PART I

MODIFICATION OF THE DEFINITIVE MAP

DESCRIPTION OF PATH OR WAY TO BE ADDED

Bridleway from a junction with Footpath Foulridge 8 (point H on the Order Map) along a bounded track in a north westerly and then north north easterly direction past a property known as "Staniston" to the junction with Standing Stone Lane and Whitemoor Road (the B6251) at point I.

The route is shown on Order Map 2 between points H-I as a broken black line with cross bars in the intervals.

The total length of the route is 0.27 km and the width varies between 3m and 10m

DESCRIPTION OF PATH OR WAY TO BE UPGRADED

Bridleway currently recorded as Footpath Foulridge 63 from Reedymoor Lane (point A on the Order Map) along a bounded access road in a generally north westerly direction to the site of the former railway level crossing at point B. The route continues past an access road leading north to Ball House and Mistals (point C) and past the entrance to Sand Hall to the south west and then turns in a north easterly direction, at point D. The route crosses a culverted stream at point E and continues to a junction with Footpath Foulridge 10 at the rear of Ball House and Mistals at point F.

From point F the bridleway, currently recorded as Footpath Foulridge 8, follows an enclosed track and passing through a junction with Footpath Foulridge 9 (point G) it then widens but is still enclosed on either side with a stream along the western side to a junction with another path at point H.

The route is shown on Order Maps 1 and 2 between points A-B-C-D-E-F-G-H as a broken black line with cross bars in the intervals.

The total length of the route is 0.96 km and the width varies between 2.4m and 12m.

PART II

MODIFICATION OF DEFINITIVE STATEMENT

VARIATION OF PARTICULARS OF PATH OR WAY

The Statement to be added for Foulridge 158 and amended for Foulridge 8, 9, 10, 24, and 64 to read as follows:

Foulridge 158:

No. of path: "158"

Kind of path: "Bridleway"

Position: "Commencing at junction with Reedy Moor Lane at SD 8797 4191 along a macadam surfaced road in a generally north westerly direction, bounded by stone walls, to the site of the former railway level crossing at SD 8791 4204 and along the tarmac road across the disused railway track passing an access road leading north to Ball House and Mistals at SD 8790 4205.

The route continues passed Sand Hall to the south west and at the junction with Footpaths 24 and 64 at SD 8770 4221 turns in a north easterly direction, leaving the surfaced access road to continue along a trodden path within a wooded area crossing a culverted stream at SD 8774 4229 and continuing as a substantial stone surfaced track to the rear of Ball House and Mistals to the junction with Footpath 10 at SD 8782 4240.

The route continues as a wooded track between boundary walls rising gradually uphill to SD 8783 4244 where Footpath 9 joins it from the east. It then continues to SD 8795 4269 where it meets Footpath 8 on a bend in the route. The bridleway turns to continue north west and then north north east to follow the bounded track to pass a property known as "Staniston" to the junction with Standing Stone Lane and Whitemoor Road (the B6251) at SD 8795 4293. All compass directions given are approximate."

Length: "1.23 km"

Other particulars: "Width varies between 3 and 14 metres as shown on the Ordnance Survey 25 inch Sheet XLVIII.12 surveyed 1891-1892 and published 1894.

Limitations: None"

Foulridge 8:

No. of path: "8"

Kind of path: "Footpath"

Position: "B. 6251 East of Longhill Farm to junction with Bridleway 158 at SD 8795 4269."

Length: "0.45km"

Foulridge 9:

No. of path: "9"

Kind of path: "Footpath"

Position: "Junction with Bridleway 158 north of Ball House Farm at SD 8783 4244 to Unclassified County Road 4/110 North East of Reedy Moor Terrace."

Length: "0.56 km"

Foulridge 10:

Kind of path: "Footpath"

Position: "Junction with bridleway 158 at SD 8782 4240 at Ball House Farm to Unclassified County Road 4/109 at Slipper Hill."

Length: "0.52 miles"

Foulridge 24:

Kind of path: "Footpath"

Position: "Sand Hole Farm at junction with Footpath 64 and Bridleway 158 at SD 8770 4221 to Unclassified County Road No. 4/109 Slipper Hill Lane."

Length: "0.33 miles"

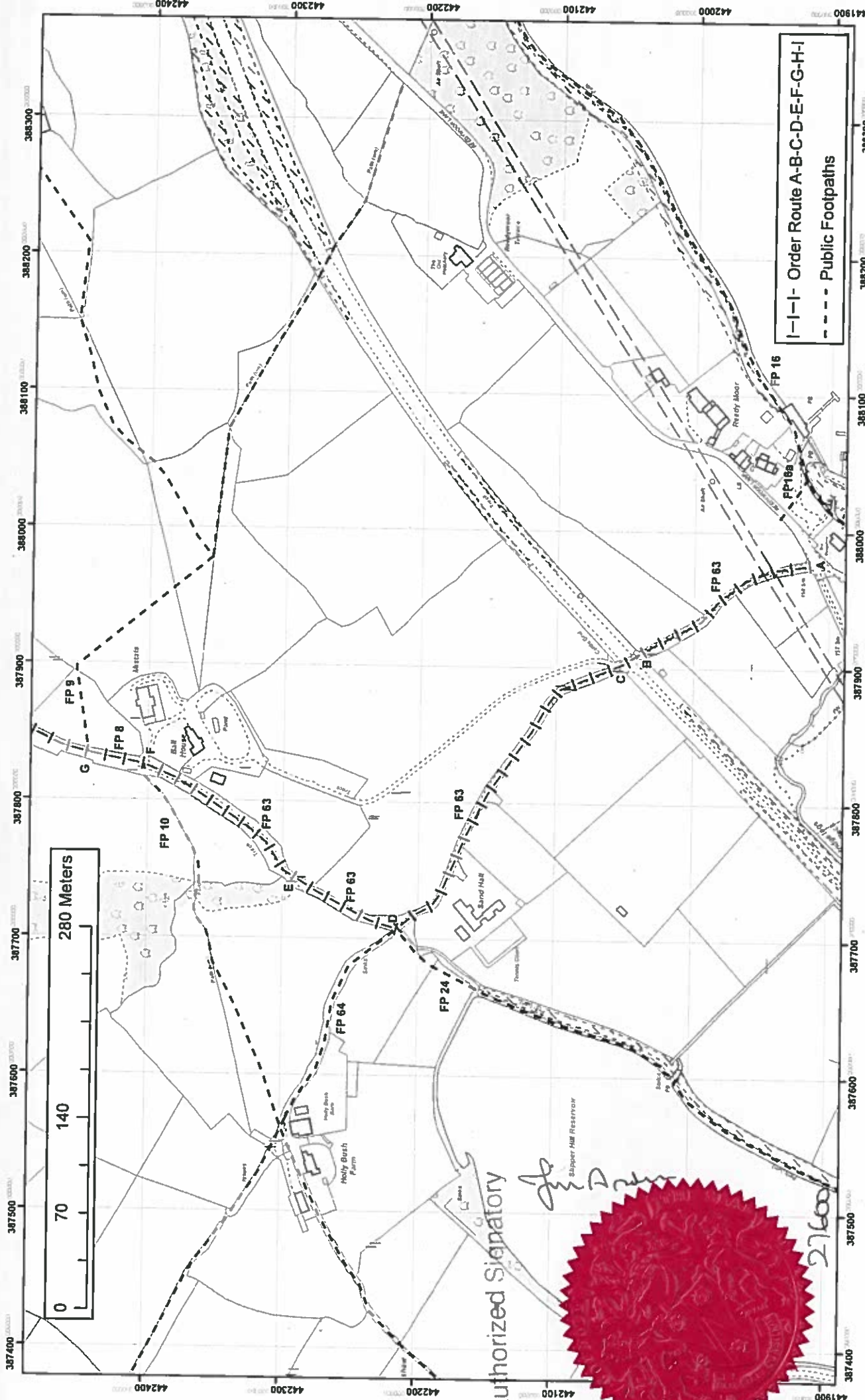
Foulridge 64:

Kind of Path: "Footpath"

Position: "Junction of Footpath No. 24 and Bridleway 158 at SD 8770 4221 at Sand Hole to junction footpaths Nos. 10 and 23 at Moss House."

Length: "0.11 miles"

Delete from the Definitive Statement the entry for Footpath 63.



- - - - - Order Route A-B-C-D-E-F-G-H-I
 - - - - - Public Footpaths

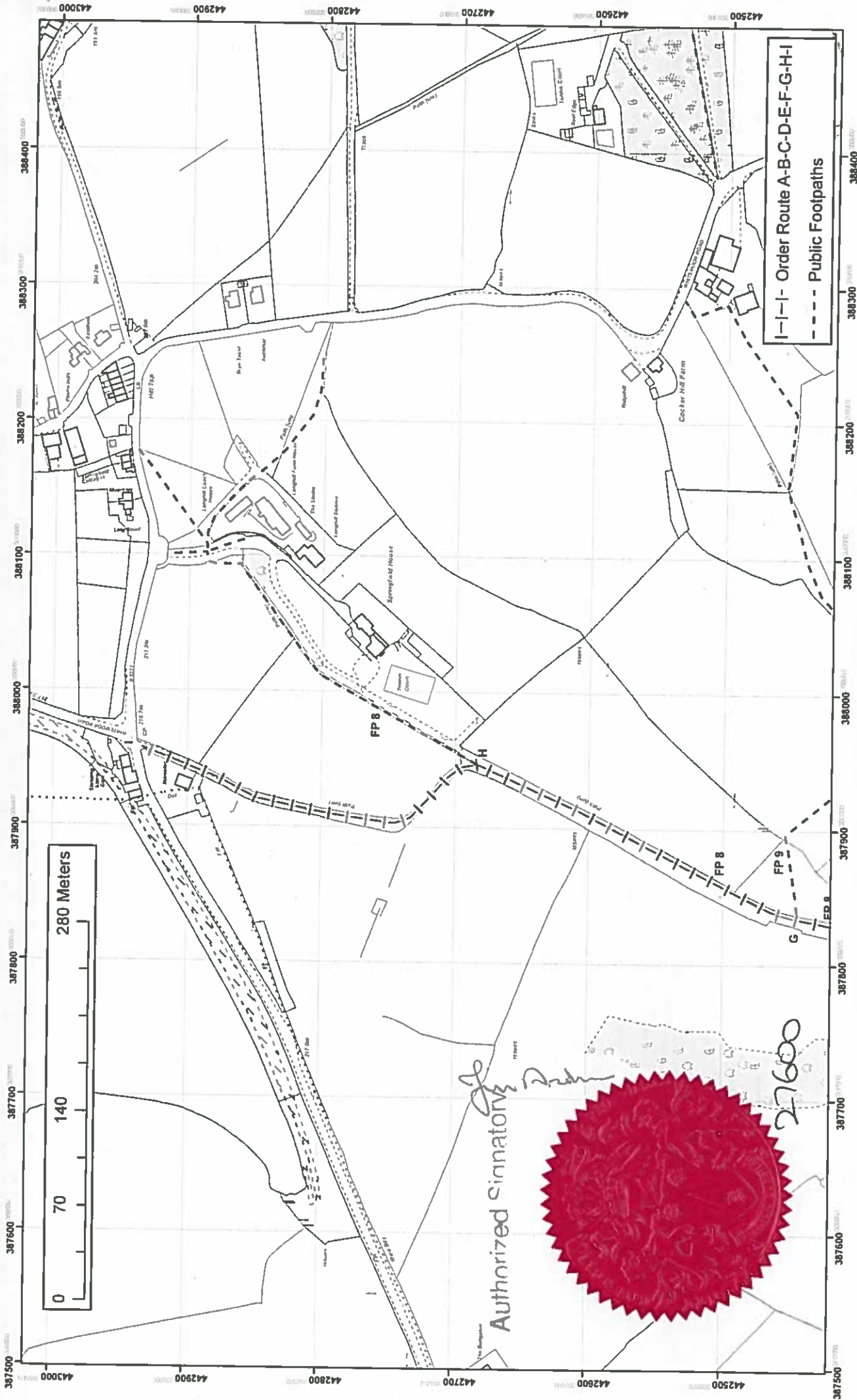


Authorized Signatory

John A. [Signature]



	<p>Andrew Mulhany Head of Planning and Environment</p>	<p>Wildlife and Countryside Act 1981 Addition of Public Bridleway from Reedymoor Lane to High Lane, Fourlridge, Pendle Borough Application 804/478</p>	<p>Plan 1/2 1:2500</p>
<p>The digitised Rights of Way Information should be used for guidance only as its accuracy cannot be guaranteed. Rights of Way Information must be verified on the current Definitive Map before being supplied or used for any purpose. This Map is reproduced from Ordnance Survey material with the permission of Ordnance Survey on behalf of the controller of Her Majesty's Stationery Office (C) Crown Copyright. Unauthorised reproduction infringes Crown Copyright and may lead to Prosecution or civil proceedings. Lancashire County Council Licence No. 100023320</p>			



Andrew Mullaney
Head of Planning and Environment

Wildlife and Countryside Act 1981

Addition of Public Bridleway from Reedymoor Lane to High Lane, Fourridges, Pendle Borough

Application 80/4/78

Plan 2/2

1:2500

The digitised Rights of Way information should be used for guidance only as its accuracy cannot be guaranteed. Rights of Way information must be verified on the current Definitive Map before being supplied or used for any purpose. This Map is reproduced from Ordnance Survey material with the permission of Her Majesty's Stationery Office (C) Crown Copyright. Unauthorised reproduction infringes Crown Copyright and may lead to Prosecution or civil proceedings. Lancashire County Council Licence No. 100023320