

R T O N . Township of Heaton with Ox

*Henry Pelking Esq.,
Assistant J.P.
15th Octo*

ENLARGED PLANS AT



We the undersigned the Commissioners for England and Wales do hereby certify this to be the original or Plan referred to in the Apperment, of the Rent Charge in lieu of Tithes in the Township of Middleton in the Parish of Lancaster in the County of Lancaster.

As witness our hands

Wm. Mlamie
PLAN

A. Jones

of the

This map is detached from the Title Apportionment of the Parish pursuant to the Order of the Court of Exchequer of 15th November 1844 and is referred to the Apperment.

TOWNSHIP OF MIDDLETON

in the

COUNTY OF LANCASTER

MADE FOR THE PURPOSE

of the

Apportionment

of the

Apportionment

of the

Apportionment

of the

Apportionment

of the

Apportionment

of the

Apportionment

of the

Apportionment

of the

Apportionment

of the

Apportionment

of the

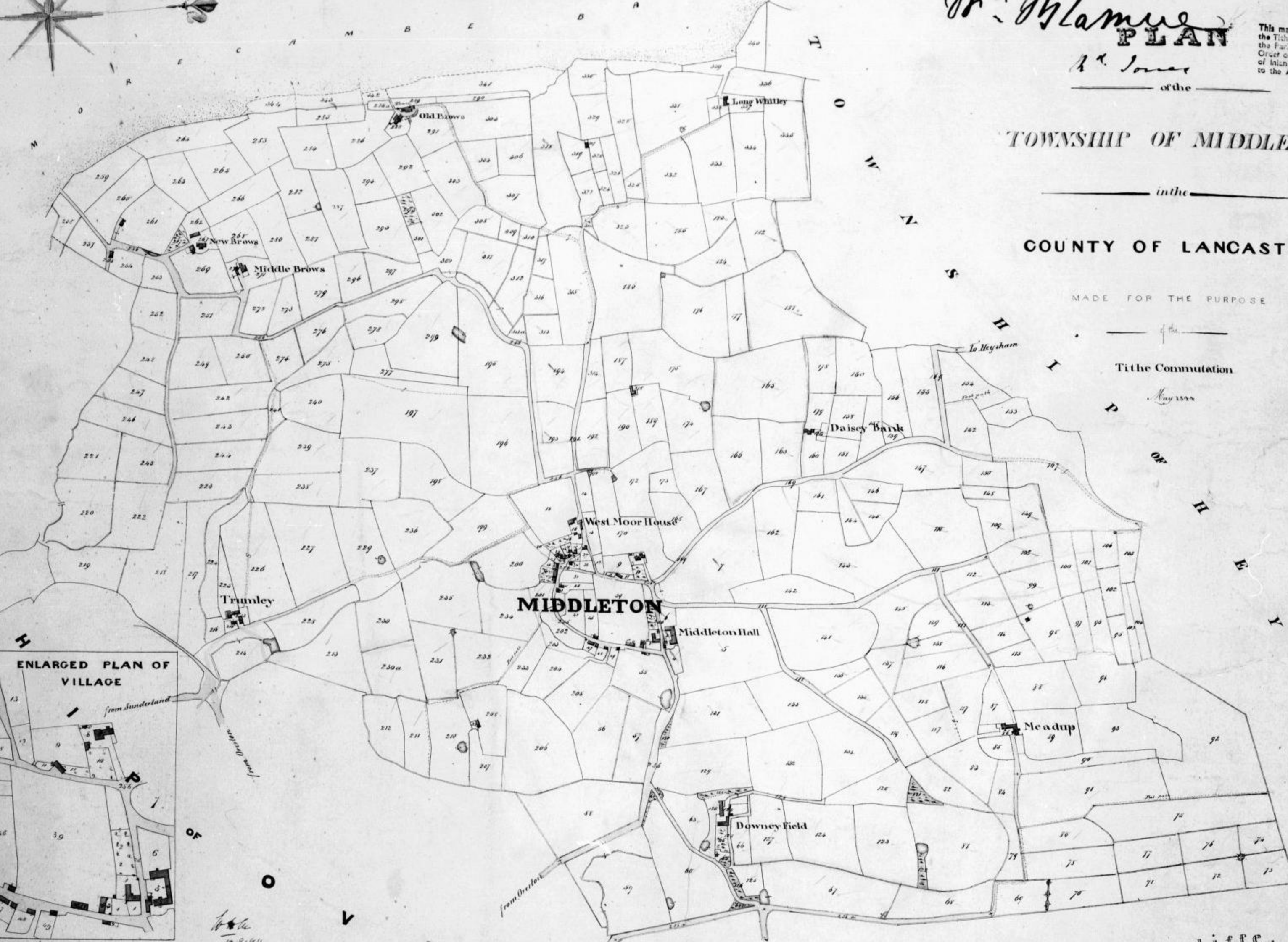
Apportionment

of the

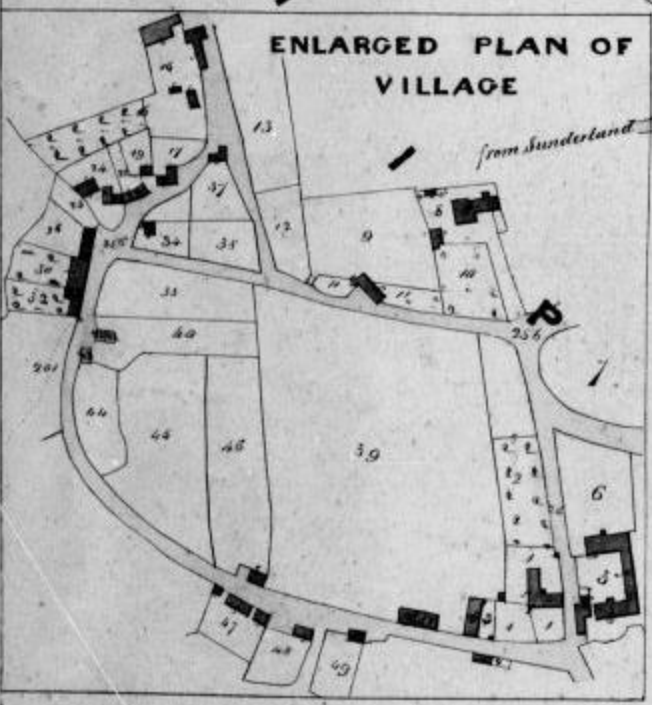
Apportionment

of the


Apportionment



ENLARGED PLAN OF VILLAGE



SCALE OF STATUTE CHAINS



SCALE FOR ENLARGED PLANS



T O W N S H I P of Heaton with Oxcliffe.

Henry Pelkington, Barrister at Law
Assistant to the Commissioners
15th October 1844
J. Watson Surveyor
LANCASTER

18-219

1 8 CHAINS

LANDOWNERS.	OCCUPIERS.	Numbers referring to the Plan.	NAME AND DESCRIPTION OF LANDS AND PREMISES.	STATE OF CULTIVATION.	QUANTITIES IN STATUTE MEASURE.			Amount of Rent-Charge apportioned upon the several Lands, and Payable to the Improvator.			REMARKS.
					A.	R.	P.	£	s.	d.	
Salisbury Edward Dodson (Continued)	Robert Richardson (Continued)										
		305	Brought forward Braithen Close or Long Field	Pasture	27	3	12	5	3	8	A 104 1/4
		306	Little Elm Tree	Arable	5	1	1	1	4	9	
		307	Great Elm Tree	Arable	2	1	1		13	1	A O.A.2.
		308	Rush Dale	Pasture	4	1	2 1/2	1	4	2	
		342	Waste adj. Rush Dale	Pasture	6		10		9	6	A 104 1/4
344	Marsh on Sea side	Pasture		2	9			9			
					17	3	35	8	17	1	
	Hisself	288	House Garden Shrubberies Plantations &c			2	3	1			
Surveyors of the Highways of the Townships of Middleton		169	Road to Heysham		3	2					
		256	d ^o to Lancaster		11	3	16				
		256a	Lane		2	2	3 1/4				
					18		10				
The Township of Middleton		25	Waste				1	4			