

WILDLIFE AND COUNTRYSIDE ACT 1981

THE DEFINITIVE MAP AND STATEMENT OF PUBLIC RIGHTS OF WAY FOR THE COUNTY OF LANCASHIRE

THE LANCASHIRE COUNTY COUNCIL DELETION OF PART OF FOOTPATH NO. 129 CHIPPING AND ADDITION OF A FOOTPATH FROM FISH HOUSE LANE TO FOOTPATH NO. 129 CHIPPING (DEFINITIVE MAP MODIFICATION) ORDER 2014

This Order is made by Lancashire County Council ("the Authority") under Section 53(2)(b) of the Wildlife and Countryside Act, 1981 ("the Act") because it appears to that Authority that The Definitive Map and Statement of Public Rights of Way for the County of Lancashire require modification in consequence of the occurrence of an event specified in Section 53(3)(c)(iii) and 53(3)(c)(i) namely the discovery by the Authority of evidence which (when considered with all other relevant evidence available to them) shows that there is no public right of way over land shown in the map and statement as a public footpath and that a right of way which is not shown in the map and statement subsists or is reasonably alleged to subsist over land in the area to which the map relates, namely a public footpath.

The Authority have consulted with every local authority whose area includes the land to which the Order relates. Lancashire County Council hereby order that:

1. For the purposes of this Order, the "relevant date" is 30th December 2014.
2. The Definitive Map and Statement of Public Rights of Way for the County of Lancashire shall be modified as described in Part I and Part II of the Schedule and shown on the map attached to the Order.
3. This Order shall take effect on the date it is confirmed and may be cited as The Lancashire County Council Deletion of Part of Public Footpath No. 129 Chipping and Addition of Footpath from Fish House Lane to Footpath No. 129 Chipping (Definitive Map Modification) Order 2015.

Dated this 30th day of December 2014.

THE COMMON SEAL of the)
Lancashire County Council)
was hereunto affixed in the presence of)



25890

Authorised Signatory



SCHEDULE

PART I

MODIFICATION OF THE DEFINITIVE MAP

DESCRIPTION OF PATH OR WAY TO BE DELETED

The full unrecorded width of part of Public Footpath No. 129 Chipping commencing south east of Old Hive on Fish House Lane, Chipping at Point A on the Order plan and extending in a north easterly and then north westerly direction through the gardens to the side and rear of Old Hive, Chipping (through points B-C-D-E-F-G on the Order plan) to point H. A distance of approximately 75 metres.

DESCRIPTION OF PATH OR WAY TO BE ADDED

A Public Footpath varying between 2.4 and 6 metres in width, from Fish House Lane south of 12 Old Hive (Point I on the Order plan) in a general north easterly direction across a tarmacked surface passing in front of the access gates of 12 and 14 Old Hive to meet Public Footpath No. 129 Chipping north of 10 Old Hive at point H on the Order plan; a total distance of approximately 20 metres.

PART II

MODIFICATION OF DEFINITIVE STATEMENT

VARIATION OF PARTICULARS OF PATH OR WAY

Modify the Statement for Public Footpath No. 129 Chipping to read as follows:

Chipping 129:

No. of path: "129"

Kind of path: "Footpath"

Position: "Unclassified County Road 4/1 to a point close to the north corner of 10 Old Hive, Chipping at SD 6179 4354 then south west along a tarmac track passing between the garden wall at the front of 18 Old Hive and the property wall of 10 Old Hive to a junction with Fish House Lane (C354) at SD 6177 4353. Compass points given are approximate."

Length: "0.24 km"


Other particulars: "SD 6179 4354 to SD 6178 4353 width = 2.4 metres. SD 6178 4353 to SD 6177 4353 width tapers from 2.4 metres to 6 metres.


No limitations between SD 6179 4354 and SD 6177 4353"

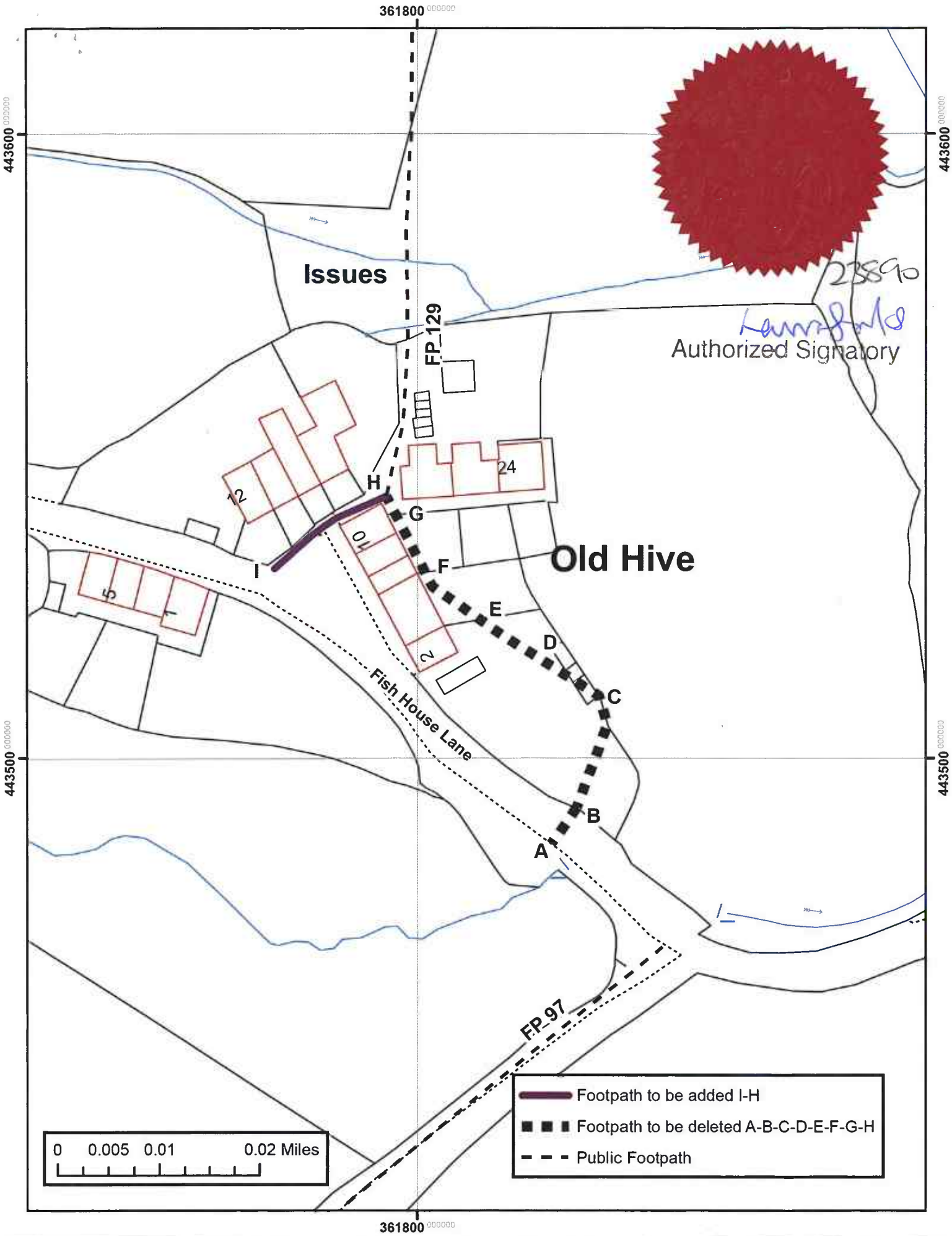
This Order, having been made, advertised, and no objections having been received, is hereby confirmed as an unopposed Order

Dated this 12th day of November 2015

Authorised Signatory







23890
Lancashire
 Authorized Signatory

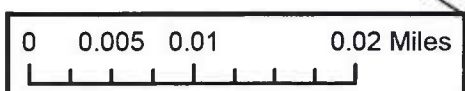
Issues

Old Hive

Fish House Lane

FP-129

FP-97



- Footpath to be added I-H
- Footpath to be deleted A-B-C-D-E-F-G-H
- Public Footpath



Steve Browne
 Interim Executive Director
 for the Environment

Wildlife and Countryside Act 1981
 Deletion of part of Public Footpath 129 Chipping, Ribble Valley and addition of public footpath
 from Fish House Lane to a point on Public Footpath 129 Chipping, Ribble Valley
 Application Nos. 804-472 and 804-476

1:750



The digitised Rights of Way information should be used for guidance only as its accuracy cannot be guaranteed. Rights of Way information must be verified on the current Definitive Map before being supplied or used for any purpose.

This Map is reproduced from Ordnance Survey material with the permission of Ordnance Survey on behalf of the controller of Her Majesty's Stationery Office (C) Crown Copyright. Unauthorised reproduction infringes Crown Copyright and may lead to Prosecution or civil proceedings. Lancashire County Council Licence No. 100023320