

**WILDLIFE AND COUNTRYSIDE ACT 1981**

**THE DEFINITIVE MAP AND STATEMENT OF PUBLIC RIGHTS OF WAY FOR THE  
COUNTY OF LANCASHIRE**

**THE LANCASHIRE COUNTY COUNCIL DEFINITIVE MAP AND STATEMENT OF  
PUBLIC RIGHTS OF WAY (DEFINITIVE MAP MODIFICATION) (NO.5) ORDER 2011**

This Order is made by Lancashire County Council ("the Authority") under Section 53(2)(b) of the Wildlife and Countryside Act, 1981 ("the Act") because it appears to that Authority that The Definitive Map and Statement of Public Rights of Way for the County of Lancashire require modification in consequence of the occurrence of an event specified in Section 53(3)(c)(i) namely the discovery by the Surveying Authority of evidence which (when considered with all other relevant evidence available to them) shows that a right of way which is not shown in the map and statement subsists or is reasonably alleged to subsist over land in the area to which the map relates, namely a public footpath

The Authority have consulted with every local authority whose area includes the land to which the Order relates. Lancashire County Council hereby order that:

1. For the purposes of this Order, the "relevant date" is the 12 January 2011.
2. The Definitive Map and Statement of Public Rights of Way for the County of Lancashire shall be modified as described in Part I and Part II of the Schedule and shown on the map attached to the Order.
3. This Order shall take effect on the date it is confirmed and may be cited as The Lancashire County Council Definitive Map and Statement of Public Rights of Way (Definitive Map Modification) (No.5) Order 2011.

Dated this 12 day of January 2011

THE COMMON SEAL of the )  
Lancashire County Council )  
was hereunto affixed in the presence of )



*RFEA*  
**Authorised Signatory**

20410

## SCHEDULE

### PART I

#### MODIFICATION OF THE DEFINITIVE MAP

##### DESCRIPTION OF PATH TO BE ADDED

A Public Footpath commencing from a point on Fish House Lane, the corner of the garden wall of 12 Old Hive, Chipping at grid reference 6177 4353 and continuing in a north easterly direction across a tarmaced surface, passing in front of the access gates of 12 and 14 Old Hive. The path continues in a north easterly direction to meet Public Footpath No.129 Chipping to the north of 10 Old Hive at grid reference 6179 4354, a total distance of approximately 20 metres and shown as bold broken lines marked I – H on the attached plan.

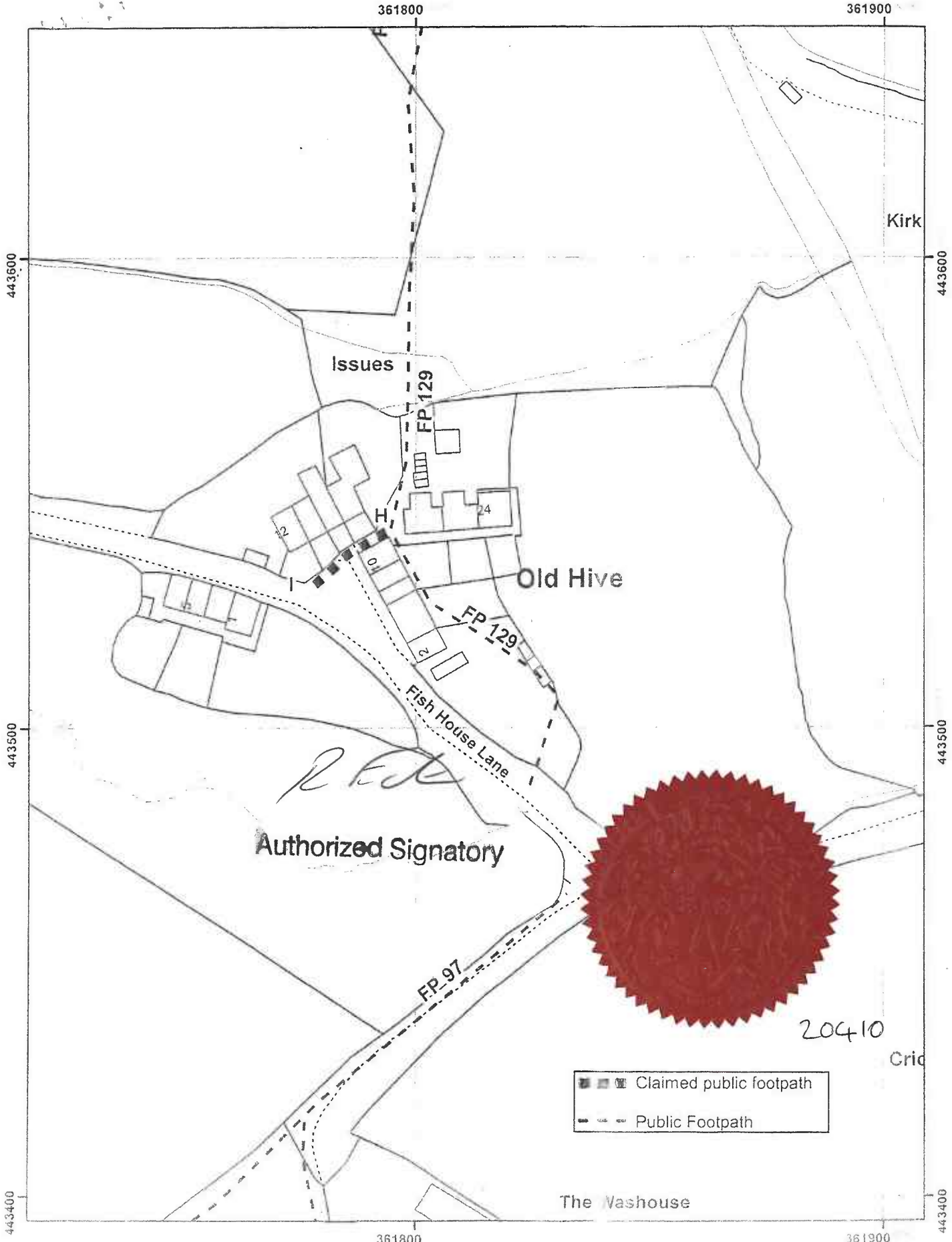
### PART II

#### MODIFICATION OF DEFINITIVE STATEMENT



The following entry be added:

" The footpath runs in a south-westerly direction from the point close to the north corner of 10 Old Hive, Chipping at grid reference 6179 4354, where it has a width of 4 metres which tapers to 2.4 metres as the path runs for approximately 2.5 metres to pass between the wall of 10 Old Hive and the garden wall of 18 Old Hive. It continues for a further approximately 5.5 metres between these walls, with a width of 2.4 metres. The footpath then tapers out over approximately 12 metres to a width of 6 metres at the point where it terminates adjacent to the corner of the garden wall of 12 Old Hive on Fish House Lane (C354) at grid reference 6177 4353.

The route between the north corner of 10 Old Hive and Fish House Lane is not subject to any limitations or conditions."



*R. Eds*  
 Authorized Signatory

-  Claimed public footpath
-  Public Footpath

20410



Jo Furten  
 Executive Director  
 for the Environment

Wildlife and Countryside Act 1981 Claimed public footpath from  
 Fish House Lane to Public Footpath  
 no. 129 Chipping, Ribble Valley Claim no. 804/476

1:1,000



**WILDLIFE AND COUNTRYSIDE ACT 1981**

**THE DEFINITIVE MAP AND STATEMENT OF PUBLIC RIGHTS OF WAY FOR THE COUNTY OF LANCASHIRE**

**THE LANCASHIRE COUNTY COUNCIL DEFINITIVE MAP AND STATEMENT OF PUBLIC RIGHTS OF WAY (DEFINITIVE MAP MODIFICATION) (NO.5) ORDER 2011**

This Order is made by Lancashire County Council ("the Authority") under Section 53(2)(b) of the Wildlife and Countryside Act, 1981 ("the Act") because it appears to that Authority that The Definitive Map and Statement of Public Rights of Way for the County of Lancashire require modification in consequence of the occurrence of an event specified in Section 53(3)(c)(i) namely the discovery by the Surveying Authority of evidence which (when considered with all other relevant evidence available to them) shows that a right of way which is not shown in the map and statement subsists or is reasonably alleged to subsist over land in the area to which the map relates, namely a public footpath

The Authority have consulted with every local authority whose area includes the land to which the Order relates. Lancashire County Council hereby order that:

1. For the purposes of this Order, the "relevant date" is the 12 January 2011.
2. The Definitive Map and Statement of Public Rights of Way for the County of Lancashire shall be modified as described in Part I and Part II of the Schedule and shown on the map attached to the Order.
3. This Order shall take effect on the date it is confirmed and may be cited as The Lancashire County Council Definitive Map and Statement of Public Rights of Way (Definitive Map Modification) (No.5) Order 2011.

Dated this 12 day of January 2011

THE COMMON SEAL of the )  
Lancashire County Council )  
was hereunto affixed in the presence of )



*RFEA*  
**Authorised Signatory**

20410

## SCHEDULE

### PART I

#### MODIFICATION OF THE DEFINITIVE MAP

##### DESCRIPTION OF PATH TO BE ADDED

A Public Footpath commencing from a point on Fish House Lane, the corner of the garden wall of 12 Old Hive, Chipping at grid reference 6177 4353 and continuing in a north easterly direction across a tarmaced surface, passing in front of the access gates of 12 and 14 Old Hive. The path continues in a north easterly direction to meet Public Footpath No.129 Chipping to the north of 10 Old Hive at grid reference 6179 4354, a total distance of approximately 20 metres and shown as bold broken lines marked I – H on the attached plan.

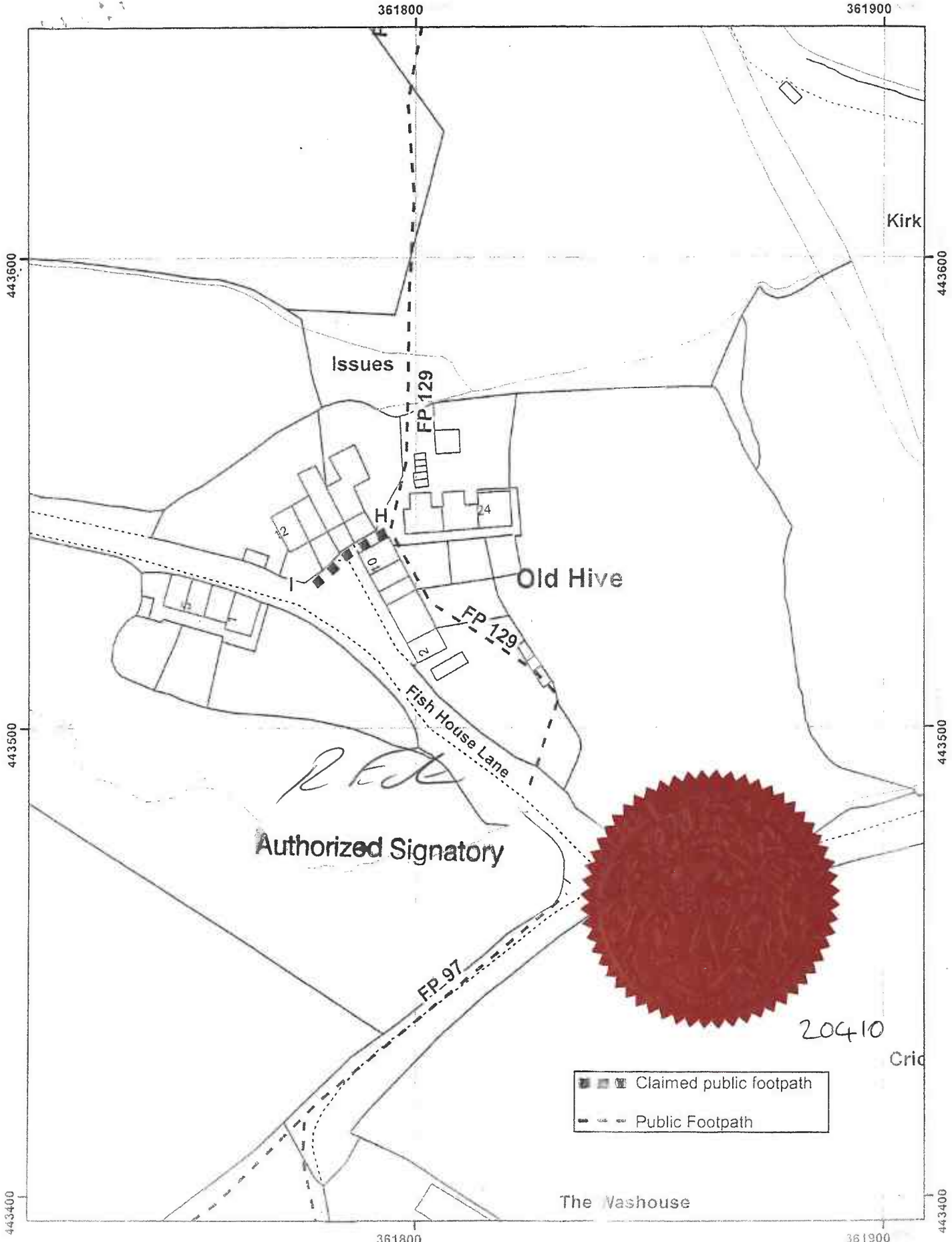
### PART II

#### MODIFICATION OF DEFINITIVE STATEMENT

The following entry be added:

" The footpath runs in a south-westerly direction from the point close to the north corner of 10 Old Hive, Chipping at grid reference 6179 4354, where it has a width of 4 metres which tapers to 2.4 metres as the path runs for approximately 2.5 metres to pass between the wall of 10 Old Hive and the garden wall of 18 Old Hive. It continues for a further approximately 5.5 metres between these walls, with a width of 2.4 metres. The footpath then tapers out over approximately 12 metres to a width of 6 metres at the point where it terminates adjacent to the corner of the garden wall of 12 Old Hive on Fish House Lane (C354) at grid reference 6177 4353.

The route between the north corner of 10 Old Hive and Fish House Lane is not subject to any limitations or conditions."



Jo Furten  
Executive Director  
for the Environment

Wildlife and Countryside Act 1981 Claimed public footpath from  
Fish House Lane to Public Footpath  
no. 129 Chipping, Ribbles Valley Claim no. 804/476

1:1,000



The digitised Rights of Way information should be used for guidance only as its accuracy cannot be guaranteed. Rights of Way information must be checked on the current Definitive Map before being supplied or used for any purpose.  
This Map is reproduced from Ordnance Survey material with the permission of Ordnance Survey on behalf of the Controller of Her Majesty's Stationary Office. Crown Copyright. Lancashire County Council Licence No. 104/023/120