

WILDLIFE AND COUNTRYSIDE ACT 1981

THE DEFINITIVE MAP AND STATEMENT OF PUBLIC RIGHTS OF WAY FOR THE COUNTY OF LANCASHIRE

THE LANCASHIRE COUNTY COUNCIL DEFINITIVE MAP AND STATEMENT OF PUBLIC RIGHTS OF WAY (DEFINITIVE MAP MODIFICATION) (NO.4) ORDER 2011

This Order is made by Lancashire County Council ("the Authority") under Section 53(2)(b) of the Wildlife and Countryside Act, 1981 ("the Act") because it appears to that Authority that The Definitive Map and Statement of Public Rights of Way for the County of Lancashire require modification in consequence of the occurrence of an event specified in Section 53(3)(c)(iii) namely the discovery by the Surveying Authority of evidence which (when considered with all other relevant evidence available to them) shows that there is no public right of way over land shown in the map and statement as a highway of any description (or any other particulars contained in the map and statement require modification).


The Authority have consulted with every local authority whose area includes the land to which the Order relates. Lancashire County Council hereby order that:

1. For the purposes of this Order, the "relevant date" is the 12 January 2011.
2. The Definitive Map and Statement of Public Rights of Way for the County of Lancashire shall be modified as described in Part I and Part II of the Schedule and shown on the map attached to the Order.
3. This Order shall take effect on the date it is confirmed and may be cited as The Lancashire County Council Definitive Map and Statement of Public Rights of Way (Definitive Map Modification) (No.4) Order 2011.

Dated this 12 day of January 2011

THE COMMON SEAL of the)
Lancashire County Council)
was hereunto affixed in the presence of)

Authorised Signatory



20411

SCHEDULE

PART I

MODIFICATION OF THE DEFINITIVE MAP

DESCRIPTION OF PATH TO BE DELETED

A Public Footpath commencing from the south east of the Old Hive on Fish House Lane, Chipping at grid reference 6182 4348, crossing Fish House Lane in a north easterly direction for a distance of approximately 7 metres to grid reference 6182 4349 where the route is obstructed by a hawthorn hedge. The path continues for a distance of approximately 15 metres to grid reference 6183 4350 and then runs in a northerly and north westerly direction for a distance of approximately 18 metres to grid reference 6181 4351, here the path is obstructed by a wooden garden fence. The path continues through an enclosed garden in a north westerly direction for a distance of approximately 9 metres to the rear of 2 Old Hive where the route is obstructed by a wooden fence at grid reference 6181 4352 and continues across the garden to the rear of 4 Old Hive for a distance of approximately 11 metres to grid reference 6180 4352, where the path is obstructed by a stone wall. The path continues in a north westerly direction running through the garden and along the rear of Nos. 6, 8 and 10 Old Hive for a distance of approximately 10 metres to grid reference 6179 4353 where the route is obstructed by a stone wall and continues for a distance of approximately 3 metres to a point on Public Footpath No. 129 Chipping, at grid reference 6179 4354, a total distance of approximately 73 metres. The path to be deleted is shown A-B-C-D-E-F-G-H on the attached plan.

PART II

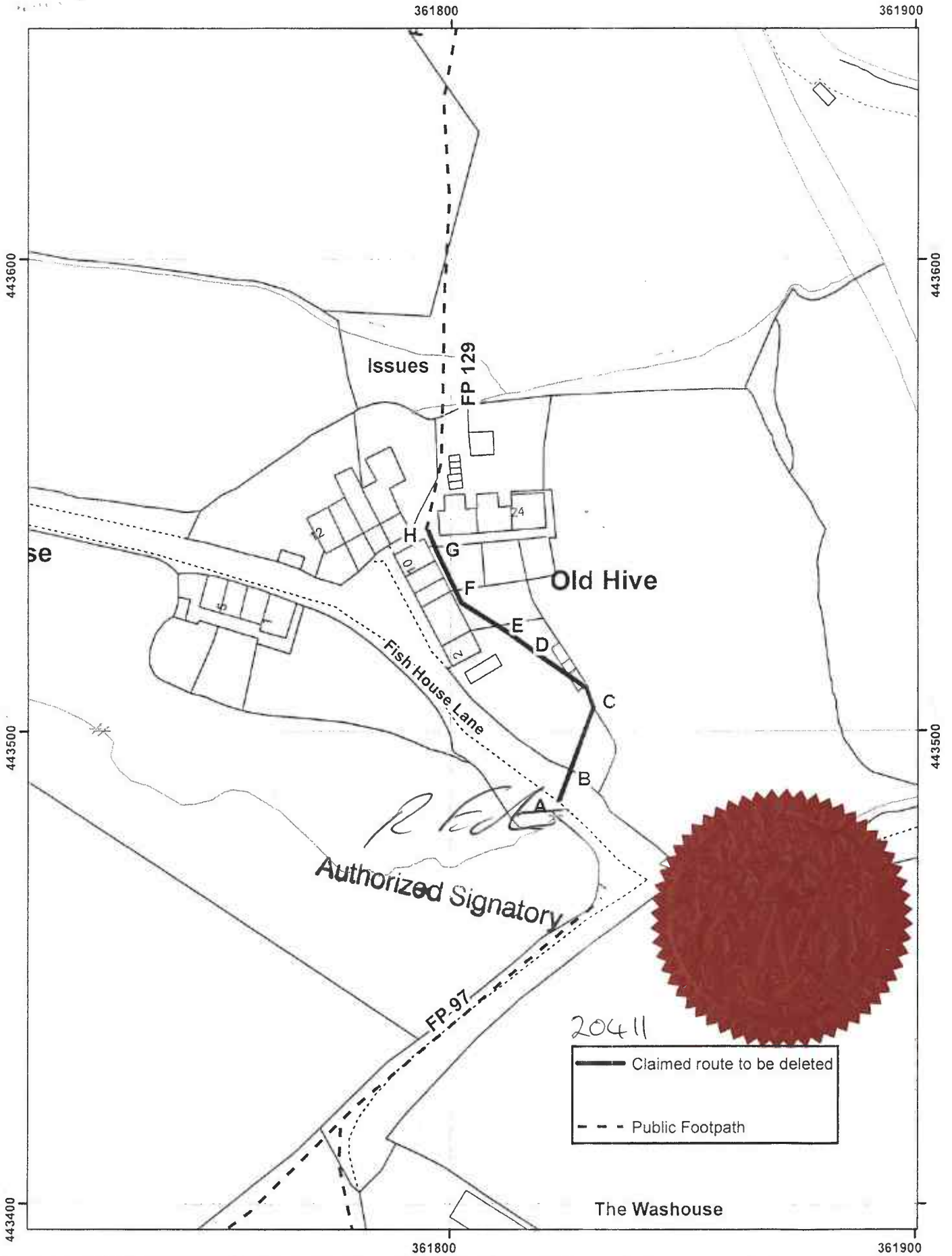
MODIFICATION OF DEFINITIVE STATEMENT

The following part of the entry for footpath Chipping 129 be deleted:

4/1 to Class III 434 at Old Hive

The following to be added instead:

"Malt Kiln Brow (U5307) at grid reference 6182 4374 running generally southwards to a point close to the north corner of 10 Old Hive, Chipping at grid reference 6179 4354."



	<p>Jo Turton Executive Director for the Environment</p>	<p>Wildlife and Countryside Act 1981 Claimed deletion of part of Public Footpath no. 129 Chipping, Ribble Valley, from Fish House Lane to a point to the north of 10 Old Hive Cottages Claim 804/472</p>	<p>1:1,000</p>	
<p>The digitised Rights of Way information should be used for guidance only as its accuracy cannot be guaranteed. Rights of Way information must be verified on the current Definitive Map before being supplied or used for any purpose.</p> <p>This Map is reproduced from Ordnance Survey material with the permission of Ordnance Survey on behalf of the controller of Her Majesty's Stationery Office (C) Crown Copyright. Unauthorised reproduction infringes Crown Copyright and may lead to Prosecution or civil proceedings. Lancashire County Council Licence No. 100023320</p>				

WILDLIFE AND COUNTRYSIDE ACT 1981

THE DEFINITIVE MAP AND STATEMENT OF PUBLIC RIGHTS OF WAY FOR THE COUNTY OF LANCASHIRE

THE LANCASHIRE COUNTY COUNCIL DEFINITIVE MAP AND STATEMENT OF PUBLIC RIGHTS OF WAY (DEFINITIVE MAP MODIFICATION) (NO.4) ORDER 2011

This Order is made by Lancashire County Council ("the Authority") under Section 53(2)(b) of the Wildlife and Countryside Act, 1981 ("the Act") because it appears to that Authority that The Definitive Map and Statement of Public Rights of Way for the County of Lancashire require modification in consequence of the occurrence of an event specified in Section 53(3)(c)(iii) namely the discovery by the Surveying Authority of evidence which (when considered with all other relevant evidence available to them) shows that there is no public right of way over land shown in the map and statement as a highway of any description (or any other particulars contained in the map and statement require modification).


The Authority have consulted with every local authority whose area includes the land to which the Order relates. Lancashire County Council hereby order that:

1. For the purposes of this Order, the "relevant date" is the 12 January 2011.
2. The Definitive Map and Statement of Public Rights of Way for the County of Lancashire shall be modified as described in Part I and Part II of the Schedule and shown on the map attached to the Order.
3. This Order shall take effect on the date it is confirmed and may be cited as The Lancashire County Council Definitive Map and Statement of Public Rights of Way (Definitive Map Modification) (No.4) Order 2011.

Dated this 12 day of January 2011

THE COMMON SEAL of the)
Lancashire County Council)
was hereunto affixed in the presence of)

Authorised Signatory



20411

SCHEDULE

PART I

MODIFICATION OF THE DEFINITIVE MAP

DESCRIPTION OF PATH TO BE DELETED

A Public Footpath commencing from the south east of the Old Hive on Fish House Lane, Chipping at grid reference 6182 4348, crossing Fish House Lane in a north easterly direction for a distance of approximately 7 metres to grid reference 6182 4349 where the route is obstructed by a hawthorn hedge. The path continues for a distance of approximately 15 metres to grid reference 6183 4350 and then runs in a northerly and north westerly direction for a distance of approximately 18 metres to grid reference 6181 4351, here the path is obstructed by a wooden garden fence. The path continues through an enclosed garden in a north westerly direction for a distance of approximately 9 metres to the rear of 2 Old Hive where the route is obstructed by a wooden fence at grid reference 6181 4352 and continues across the garden to the rear of 4 Old Hive for a distance of approximately 11 metres to grid reference 6180 4352, where the path is obstructed by a stone wall. The path continues in a north westerly direction running through the garden and along the rear of Nos. 6, 8 and 10 Old Hive for a distance of approximately 10 metres to grid reference 6179 4353 where the route is obstructed by a stone wall and continues for a distance of approximately 3 metres to a point on Public Footpath No. 129 Chipping, at grid reference 6179 4354, a total distance of approximately 73 metres. The path to be deleted is shown A-B-C-D-E-F-G-H on the attached plan.

PART II

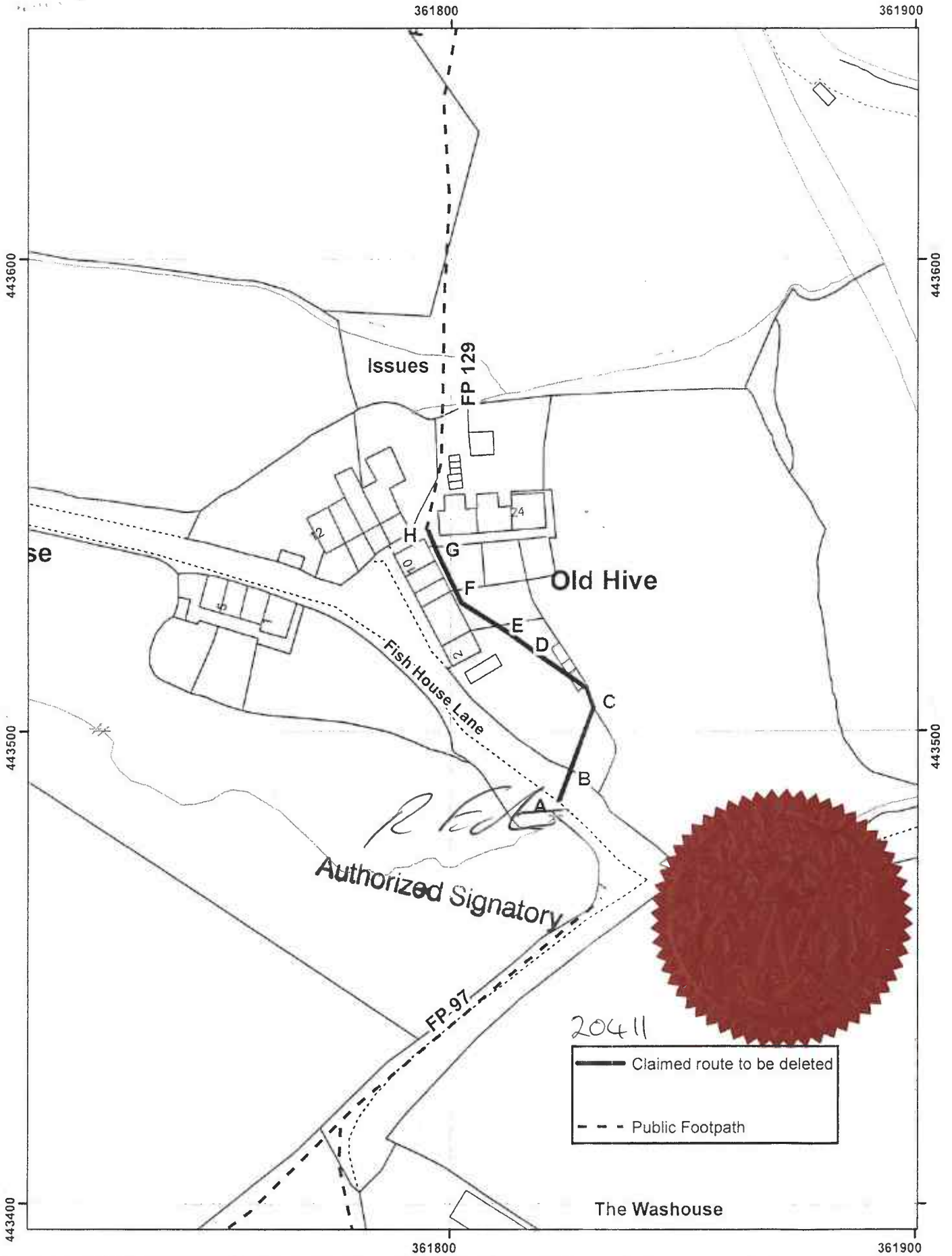
MODIFICATION OF DEFINITIVE STATEMENT

The following part of the entry for footpath Chipping 129 be deleted:

4/1 to Class III 434 at Old Hive

The following to be added instead:

"Malt Kiln Brow (U5307) at grid reference 6182 4374 running generally southwards to a point close to the north corner of 10 Old Hive, Chipping at grid reference 6179 4354."



	<p>Jo Turton Executive Director for the Environment</p>	<p>Wildlife and Countryside Act 1981 Claimed deletion of part of Public Footpath no. 129 Chipping, Ribble Valley, from Fish House Lane to a point to the north of 10 Old Hive Cottages Claim 804/472</p>	<p>1:1,000</p>	
<p>The digitised Rights of Way information should be used for guidance only as its accuracy cannot be guaranteed. Rights of Way information must be verified on the current Definitive Map before being supplied or used for any purpose.</p> <p>This Map is reproduced from Ordnance Survey material with the permission of Ordnance Survey on behalf of the controller of Her Majesty's Stationery Office (C) Crown Copyright. Unauthorised reproduction infringes Crown Copyright and may lead to Prosecution or civil proceedings. Lancashire County Council Licence No. 100023320</p>				