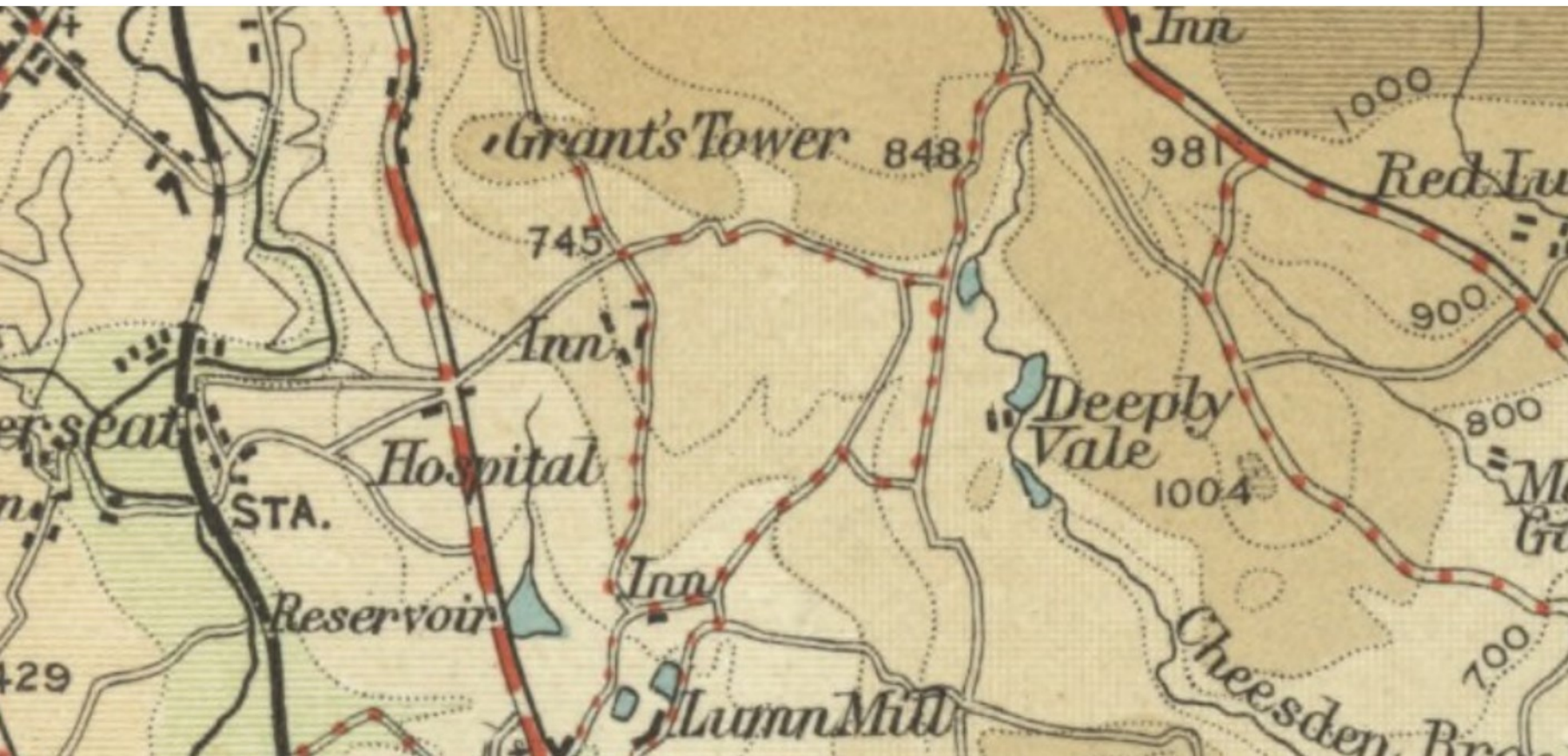


Bartholomew Half Inch Map Sheet 8 – Liverpool & Manchester published 1904



HEIGHT  
OF LAND  
IN FEET

SCALE  
OF  
COLOURS










ABOVE  
1500

1500  
TO  
1250

1250  
TO  
1000



1000

EXPLANATORY NOTE

First Class Roads     
 Secondary " (Good)     
 Indifferent " (Passable)     
*The uncoloured roads are inferior and not to be recommended to cyclists.*

Footpaths & Bridlepaths .....

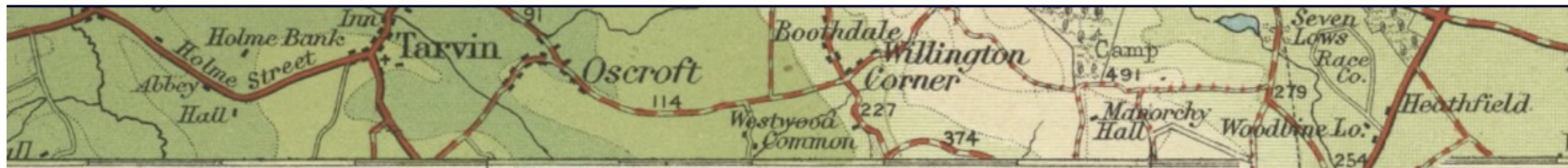
*N.B. The representation of a road or footpath is no evidence of the existence of a right of way.*

Railways   
 Canals 

County Boundaries .....

SCALE 1 : 126,720 = 2 MILES TO AN INCH

Bartholomew's Map 1904



*Tarporley 4½ miles*

40'

*Tarporley 2 miles*

24

25

26

29

30

31



ROADS REVISED BY THE CYCLISTS' TOURING CLUB