

Extract from Smith's Map 1801 (not to scale)



Key to Smiths map of Lancashire 1801/1804


EXPLANATION

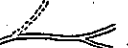
Market Towns with the Distance from London


in Measured Miles as ..... **BLACKBURN**


209 1/2

Churches and Chapels ..... +

Turnpike Roads ..... 

Gross Roads ..... 

Parks & Gentlemens Houses ..... 

Navigable Canals ..... 

Rivers ..... 

*N.B. The figures on the Turnpike Roads express the Distance in measur'd Miles between one Market Town and another*

