



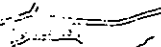





Yates Map of Lancashire 1786



Explanation

- Borough Towns which send Members to Parliament, in Roman Capitals } LIVERPOOL
 Market Towns which are not Boroughs in Italic Capitals } MANCHESTER
 Parishes which are not Market Towns in Old Print } Childwall
 Townships in Roman Letters } West Derby
 Market Towns and Villages in their true Form } 
 Gentlemens Seats and Farm Houses } 
 Churches and Chapels } 
 Rectory } R
 Vicarage } V
 Parochial Chapel } PC
 Curacy to an Impropriation } CI
 Chapel of Ease } CE
 Dissenting Chapel } DC
 Turnpike Roads and Mile Stones with Toll Bars marked TB } 
 Cross Roads } 
 Rivers with Water Mills Engines &c } 
 Canals with Locks and Bridges } Lock Bridge
 Coal Pits } 
 Boundaries of the County and division of the Hundreds } 

2.15 Yates: Lancashire, 1786.
 A full and detailed key is given.