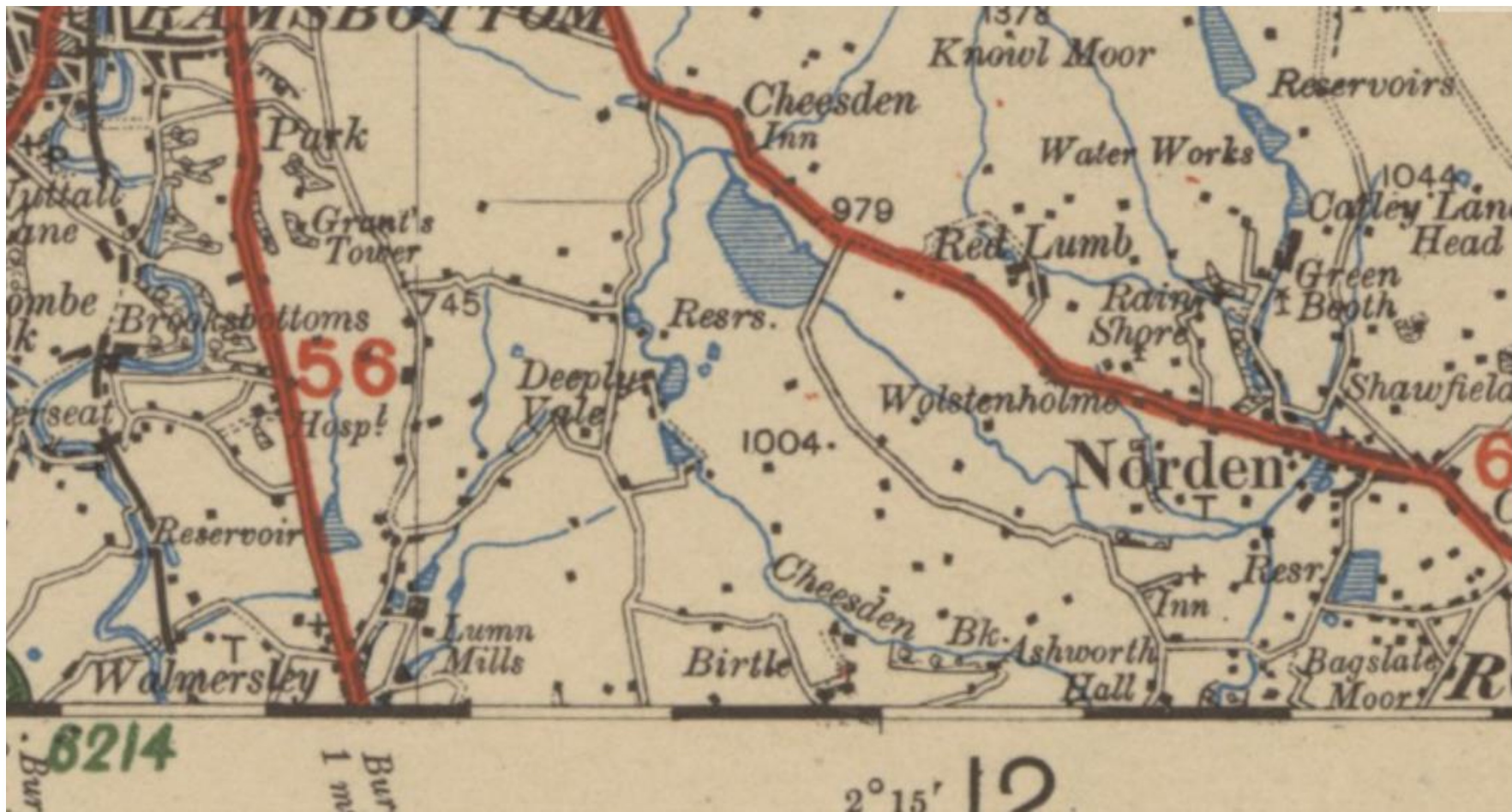



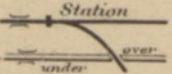




½ inch OS map – Sheet 8 Preston, Lancaster and Southport revised 1903-1909, published 1923



<i>Roads; Class</i>	I.....	683	(Altitude) 211	
.. <i>Class</i>	II.....	5257		
<i>Other Roads</i>			
<i>Railways</i>			
<i>Bridges</i>			
<i>County Boundaries</i>			

Ch
W
W
A
C
W